

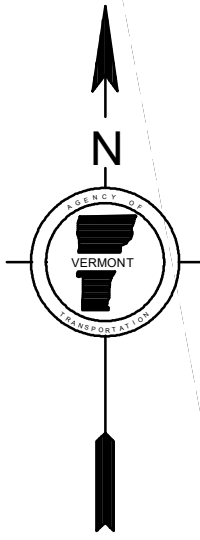
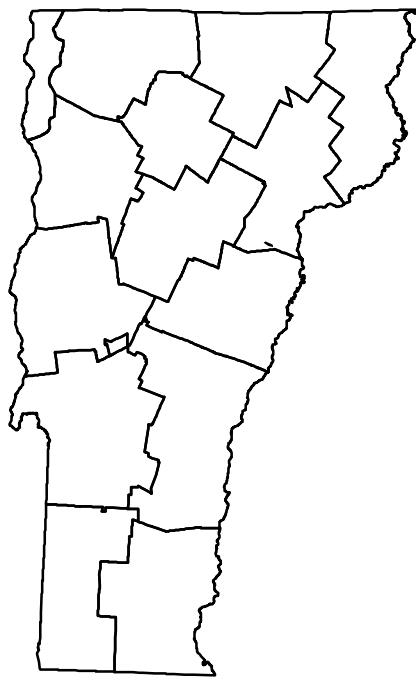
TOWN HWY. No.	LENGTH IN MILES		TOWN ROAD NAME
	CLASS 3	CLASS 4	
5	0.15		GOODFELLOW RD
17	0.10		TINKHAM RD
19	0.10		BRANCH BROOK RD
31	0.45		WELD RD
32	0.04		PINE ST
32	0.04		TANNERY BROOK RD
32		(0.06)	TOWN HWY 32
32	0.44		LITTLE ITALY RD
47	0.12		POWER HOUSE RD
47		(0.02)	TH 47
47		(0.01)	POWER HOUSE RD
48	0.25		WELTON RD
49	0.12		MILL ST
50	0.10		PARK ST
51	0.10		CHECCHI ST
51	0.26		LITTLE ITALY RD
52		(0.07)	TH-52
52		(0.06)	TH 52
53	0.32		RAILROAD ST
54	0.10		SNUG HBR
55	0.07		COAL KILN RD
56	0.07		RIVER ST
57	0.09		LITTLE ITALY RD
61	0.14		CEMETERY RD
TOTAL	3.06	0.22	

TOWN HWY. No.	LENGTH IN MILES	
	"NOT UP TO STANDARD"	
50	(0.03)	
TOTAL	0.03	

\* The sections of the town highways listed above are legally Class 3, but have been deemed "Not Up To Standard" and are functionally Class 4 Town Highways

MILEAGE SUMMARY			
CLASS 2	TH-1	0.550	
	TH-2	0.200	
	TOTAL CLASS 2		0.750
CLASS 3	TOTAL CLASS 3		3.06
	TOTAL TOWN		3.810
US HIGHWAY	US-302	2.105	
	TOTAL US HIGHWAY		2.105
	TOTAL STATE		2.105

TOTAL, TRAVELED HIGHWAYS, FEB. 10, 2025: 5.915  
(Excludes Class 4 and Legal Trail Mileage)



VERMONT  
GENERAL HIGHWAY MAP

Village of Groton

CALEDONIA COUNTY

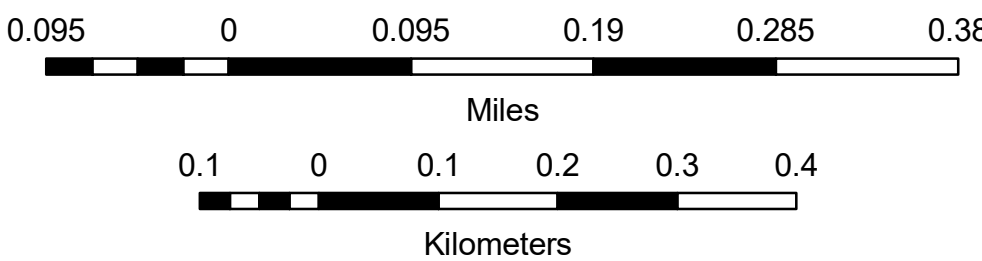
Transportation District #7

Prepared by the  
Vermont Agency of Transportation  
Division of Policy, Planning and Intermodal Development  
in cooperation with

U.S. Department of Transportation  
Federal Highway Administration

Mileage as of February 10, 2025  
Map prepared August 27, 2025

SCALE 1:6,336



HIGHWAYS	
	INTERSTATE
	U.S. ROUTE
	STATE ROUTE
	CLASS 1
	CLASS 2
	CLASS 3
	CLASS 4
	LEGAL TRAIL
	PARK AND RIDE
	INTERSTATE OR DIVIDED HIGHWAY
	STATE - HARD SURFACE OR PAVED
	TOWN - HARD SURFACE OR PAVED
	GRAVEL
	SOIL OR GRADED AND DRAINED EARTH
	UNIMPROVED OR PRIMITIVE
	IMPASSABLE OR UNTRAVELED
	LEGAL TRAIL
	DISCONTINUED
	HIGHWAY CLASS CHANGE
	RAILROAD
	INACTIVE RAILROAD
	PUBLIC LAND - NATIONAL FOREST
	PUBLIC LAND - STATE/MUNICIPAL
	NATIONAL FOREST ROAD
	ARMY CORPS OF ENGINEERS
	UNITED STATES GOV. HWY.

POLITICAL SUBDIVISIONS	
	STATE BOUNDARY
	COUNTY BOUNDARY
	TOWN BOUNDARY
	VILLAGE BOUNDARY
	URBAN COMPACT BOUNDARY
	WATER BODY
	STREAM OR BROOK

BRIDGE OR CULVERT	
	BRIDGE OR CULVERT > 20'
	BRIDGE OR CULVERT 6' - 20'
	BIKE PATH STRUCTURE
	VT CULVERTS BRIDGE
	VT CULVERTS CULVERT > 6'
	STATE BRIDGE OR CULVERT IDENTIFIER
	TOWN BRIDGE OR CULVERT IDENTIFIER

FEDERAL CLASSIFICATION IDENTIFIER	
MA	MINOR ARTERIAL
MJC	MAJOR COLLECTOR
MNC	MINOR COLLECTOR
PA	PRINCIPAL ARTERIAL

DISCLAIMER:  
The untraveled highways (laid-out town highways), discontinued highways, and legal trails herein are those of which the Agency of Transportation has record; others may exist.

Highway and bridge data by the Agency of Transportation.  
Town short structures drawn from the VTCULVERTS  
(formerly VOBCIT) online database. All other data from the  
Vermont Open Geodata Portal. Only named streams shown.

Vermont State Plane Coordinate System  
North American Datum of 1983  
SPCS Zone Identifier: 4400  
Geodetic Reference System 80  
2,000-meter grid, Easting - Northing