

MILEAGE SUMMARY

CLASS 2	4.590		
TH-1	6.960		
TH-2	3.260		
TH-3			
TOTAL CLASS 2	14.810		
CLASS 3			
TOTAL CLASS 3	83.81		
TOTAL TOWN	98.620		
STATE HIGHWAY			
VT-2B	1.916		
VT-15	1.837		
TOTAL STATE HIGHWAY	3.753		
US HIGHWAY			
US-2	9.059		
TOTAL US HIGHWAY	9.059		
TOTAL STATE	12.812		

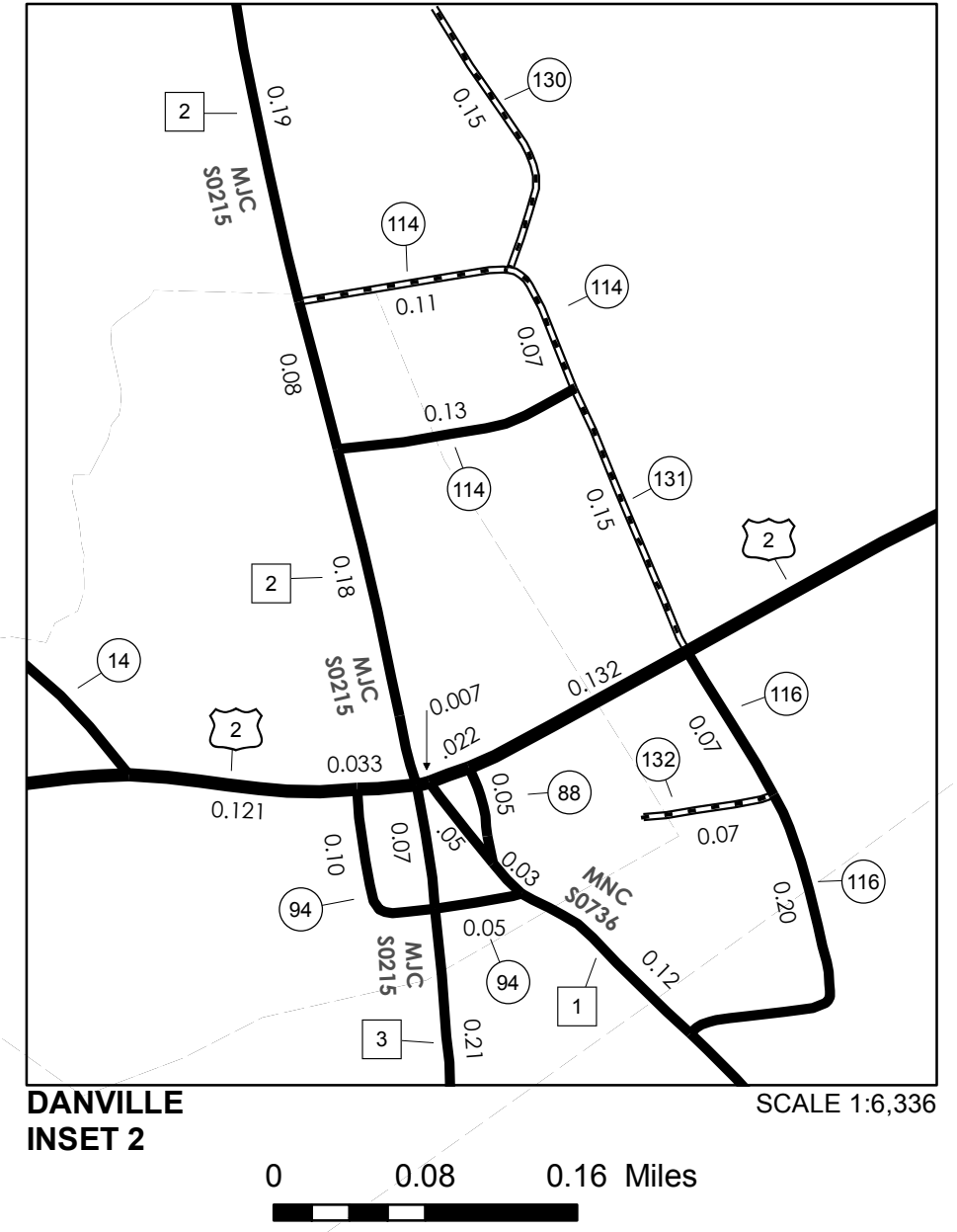
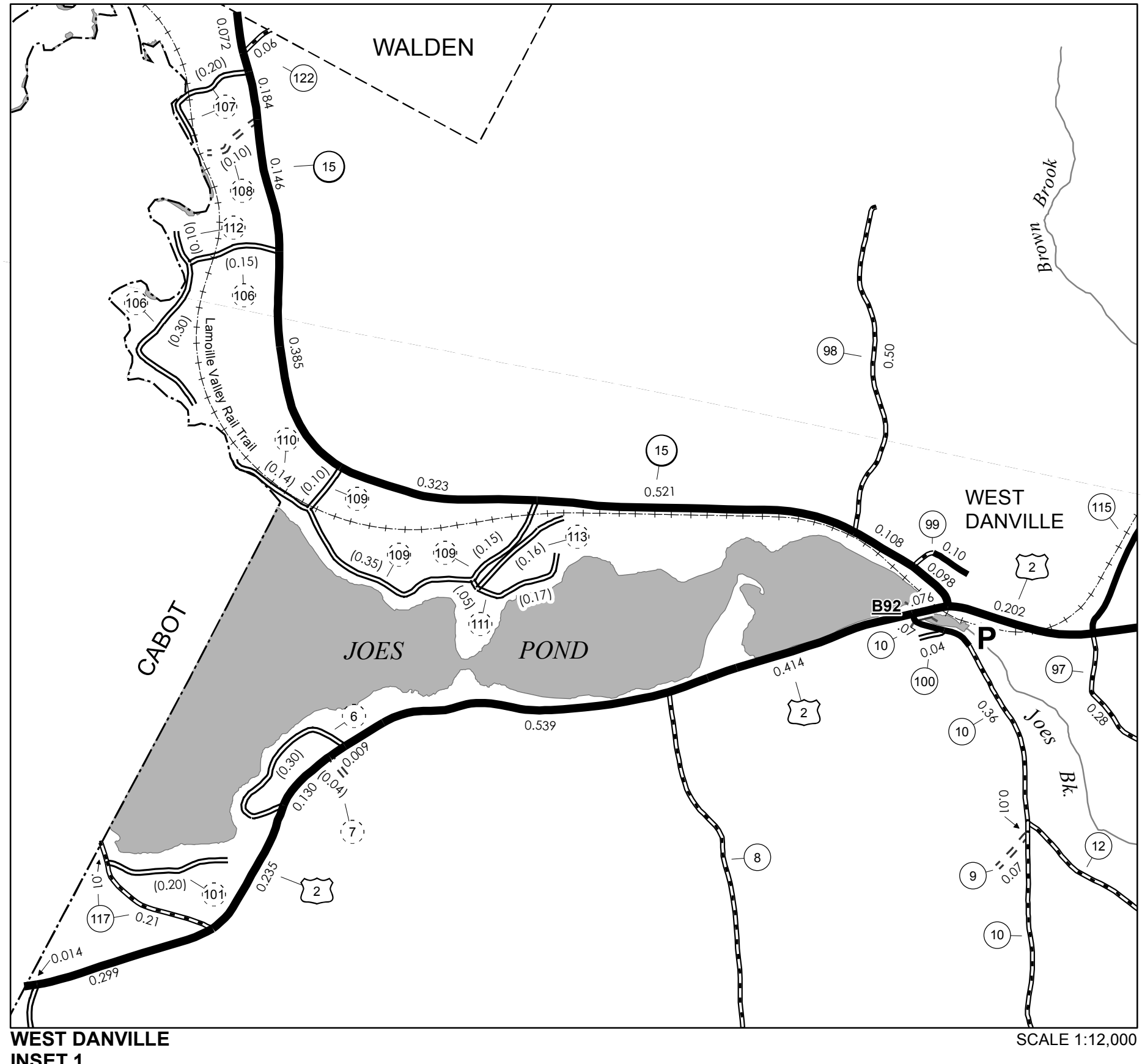
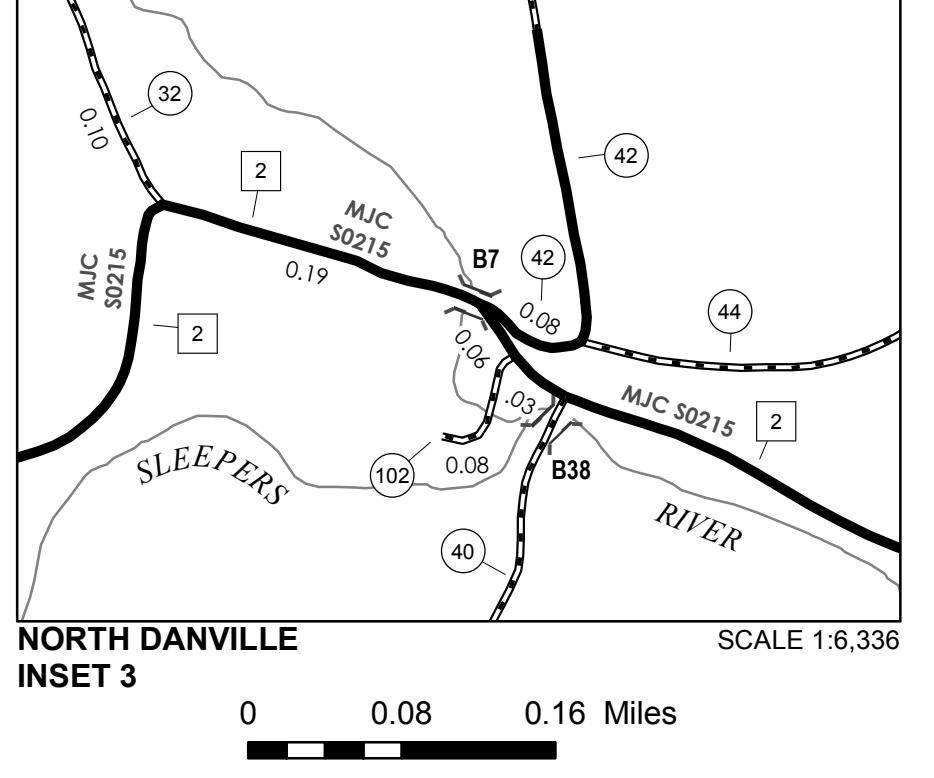
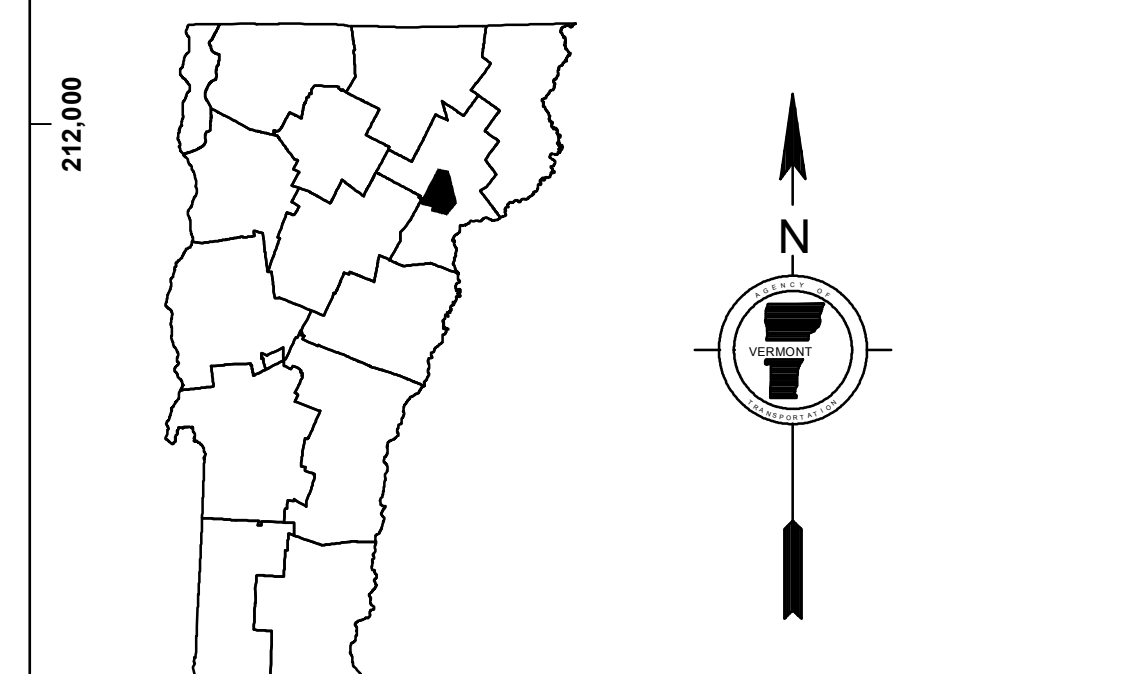
TOTAL, TRAVELED HIGHWAYS, FEB. 10, 2015: 111.432
 (Excludes Class 4, Legal Trail, and Undeveloped Corridor Mileage)

TOWN HWY. No.	LENGTH IN MILES CLASS 3	LENGTH IN MILES CLASS 4	TOWN HWY. No.	LENGTH IN MILES CLASS 3	LENGTH IN MILES CLASS 4
5	0.32		71		(0.10)
6		(0.30)	72	1.18	(0.04)
7		(0.04)	73	1.10	(1.17)
8	1.15		74	0.55	
9	0.07		75	0.55	
10	1.95		76		(0.35)
12	3.40		77	0.15	
13		(0.15)	78		(1.05)
14	3.85		79	1.59	
15	0.25		80	1.29	(0.45)
16	0.16		81	1.24	
17		(0.08)	82	0.15	
18	1.35		83	1.02	
19		(0.08)	84	0.94	
20	0.41	(0.23)	85	1.05	
21	0.72	(0.70)	86	0.40	
22	3.10		87	0.11	
23	0.15		88	0.05	
33	2.27	(0.56)	89	0.09	
34	0.60		90	1.47	(0.60)
35	1.19	(0.91)	91	1.25	
36	0.06		92	2.35	
37		(1.20)	93	0.17	
38	2.57		94	0.15	
39	0.54	(1.67)	95	0.07	(0.10)
40	1.88		96	0.28	
41		(0.17)	97	0.50	
42	3.13	(0.30)	98	0.10	
43			99	0.10	
44	3.32		100	0.04	
45	0.35		101		(0.20)
46	0.75		102	0.08	
47	0.37		103	0.08	(0.39)
48	0.21		104		(0.36)
49	0.05		105	0.10	
51	0.40		106		(0.45)
52	0.66		107		(0.20)
53	0.15		108		(0.10)
54	3.05		109		(0.60)
55	0.87	(0.33)	110		(0.14)
56			111		(0.22)
57	1.30	(1.00)	112		(0.10)
58		(0.45)	113		(0.16)
59		(0.55)	114	0.31	
60	1.80		115	0.71	
61	1.70	(2.81)	116	0.27	
62		(0.37)	117	0.22	
63	2.71		118	0.07	
64	1.55		119	0.07	
65	0.38		120	0.11	
66	0.20		121	0.13	
67	0.20		122	0.06	
68	0.04	(1.28)	123	0.10	
69		(0.29)	124	0.96	
70		(1.50)	125	0.15	
			126	0.10	
			127	0.17	
			128	0.41	
			129	0.13	
			130	0.15	
			131	0.15	
			132	0.07	
			133	0.07	
			134	0.10	
			135	0.15	
			136	0.10	
			137	0.17	
			138	0.41	
			139	0.13	
			140	0.15	
			141	0.15	
			142	0.07	
			143	0.07	
			144	0.10	
			145	0.12	
			146	0.07	
			147	0.07	
			148	0.10	
			149	0.10	
			150	0.07	
			151	0.07	
			152	0.07	
			153	0.07	
			154	0.07	
			155	0.07	
			156	0.07	
			157	0.07	
			158	0.07	
			159	0.07	
			160	0.07	
			161	0.07	
			162	0.07	
			163	0.07	
			164	0.07	
			165	0.07	
			166	0.07	
			167	0.07	
			168	0.07	
			169	0.07	
			170	0.07	
			171	0.07	
			172	0.07	
			173	0.07	
			174	0.07	
			175	0.07	
			176	0.07	
			177	0.07	
			178	0.07	
			179	0.07	
			180	0.07	
			181	0.07	
			182	0.07	
			183	0.07	
			184	0.07	
			185	0.07	
			186	0.07	
			187	0.07	
			188	0.07	
			189	0.07	
			190	0.07	
			191	0.07	
			192	0.07	
			193	0.07	
			194	0.07	
			195	0.07	
			196	0.07	
			197	0.07	
			198	0.07	
			199	0.07	
			200	0.07	
			201	0.07	
			202	0.07	
			203	0.07	
			204	0.07	
			205	0.07	
			206	0.07	
			207	0.07	
			208	0.07	
			209	0.07	
			210	0.07	
			211	0.07	
			212	0.07	
			213	0.07	
			214	0.07	
			215	0.07	
			216	0.07	
			217	0.07	
			218	0.07	
			219	0.07	
			220	0.07	
			221	0.07	
			222	0.07	
			223	0.07	
			224	0.07	

TOWN HWY. No. **LENGTH IN MILES "NOT UP TO STANDARD"**

28	(0.15)
29	(0.06)
TOTAL	0.21

* The sections of the town highways listed above are legally Class 3, but have been deemed "Not Up To Standard" and are functionally Class 4 Town Highways



- HIGHWAYS**
- INTERSTATE
 - U.S. ROUTE
 - STATE ROUTE
 - CLASS 1
 - CLASS 2
 - CLASS 3
 - CLASS 4
 - LEGAL TRAIL
- INTERSTATE OR DIVIDED HIGHWAY
 STATE - HARD SURFACE OR PAVED
 TOWN - HARD SURFACE OR PAVED
 GRAVEL
 SOIL OR GRADED AND DRAINED EARTH
 UNIMPROVED OR PRIMITIVE
 IMPASSABLE OR UNTRAVELED
 LEGAL TRAIL
 DISCONTINUED
 HIGHWAY CLASS CHANGE
 RAILROAD
 INACTIVE RAILROAD
 NATIONAL FOREST ROAD
 STATE FOREST HIGHWAY
 PARK AND RIDE
- PUBLIC LAND - GREEN MOUNTAIN NATIONAL FOREST**
 PUBLIC LAND - STATE/MUNICIPAL
- POLITICAL SUBDIVISIONS**
- STATE BOUNDARY
 - COUNTY BOUNDARY
 - TOWN BOUNDARY
 - VILLAGE BOUNDARY
 - URBAN COMPACT BOUNDARY
 - WATER BODY
 - STREAM OR BROOK
- BRIDGE OR CULVERT**
- BRIDGE OR CULVERT > 20'
 - BRIDGE OR CULVERT 6' - 20'
 - VOBCIT BRIDGE
 - VOBCIT CULVERT > 6'
- FEDERAL CLASSIFICATION IDENTIFIER**
- FAU URBAN ARTERIAL OR COLLECTOR
 - MA MINOR ARTERIAL
 - MJC MAJOR COLLECTOR
 - MNC MINOR COLLECTOR
 - PA PRINCIPAL ARTERIAL

B34 / C34 STATE BRIDGE OR CULVERT IDENTIFIER
 B34 / C34 TOWN BRIDGE OR CULVERT IDENTIFIER

Vermont State Plane Coordinate System
 North American Datum of 1983
 SPCS_Zone_Identifier: 4400
 Geodetic Reference System 80
 4,000-meter grid, Easting - Northing

DISCLAIMER:
 The untraveled highways (laid-out town highways), discontinued highways, and legal trails hereon are those of which the Agency of Transportation has record; others may exist.

Highway and bridge data by the Agency of Transportation. Town short structures are drawn from the Vermont Online Bridge & Culvert Inventory Tool (VOBCIT) database. All other data from the Vermont Center for Geographic Information. Only named streams are shown.

VERMONT GENERAL HIGHWAY MAP
Town of Danville
 CALEDONIA COUNTY
 Transportation District #7
 Prepared by the
 Vermont Agency of Transportation
 Division of Policy, Planning and Intermodal Development
 in cooperation with
 U.S. Department of Transportation
 Federal Highway Administration

Mileage as of February 10, 2015
 Map prepared June 18, 2015
 SCALE 1:31,680

0.5 0 0.5 1 1.5 2 Miles
 0.5 0 0.5 1 1.5 2 Kilometers