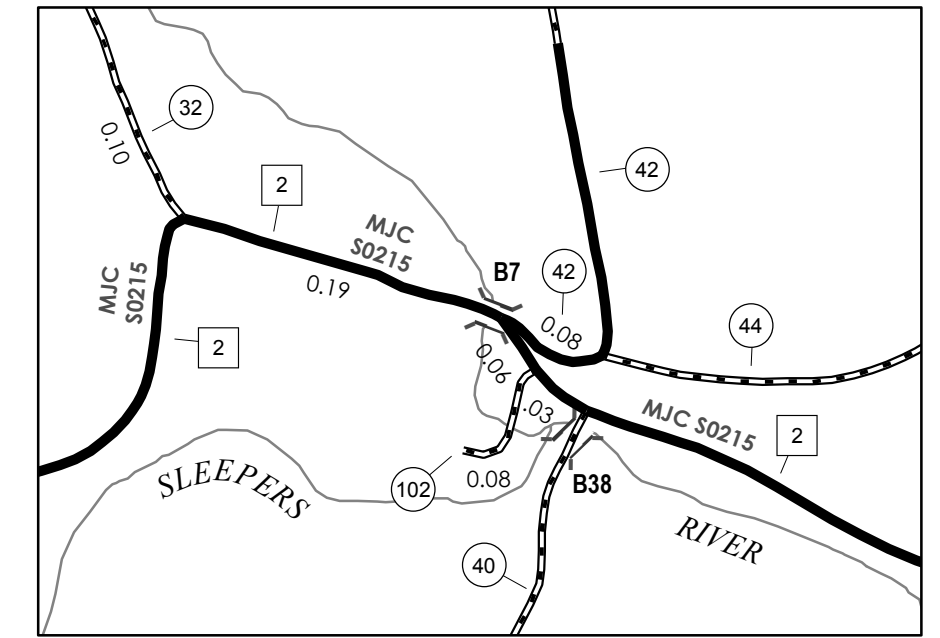


**MILEAGE SUMMARY**

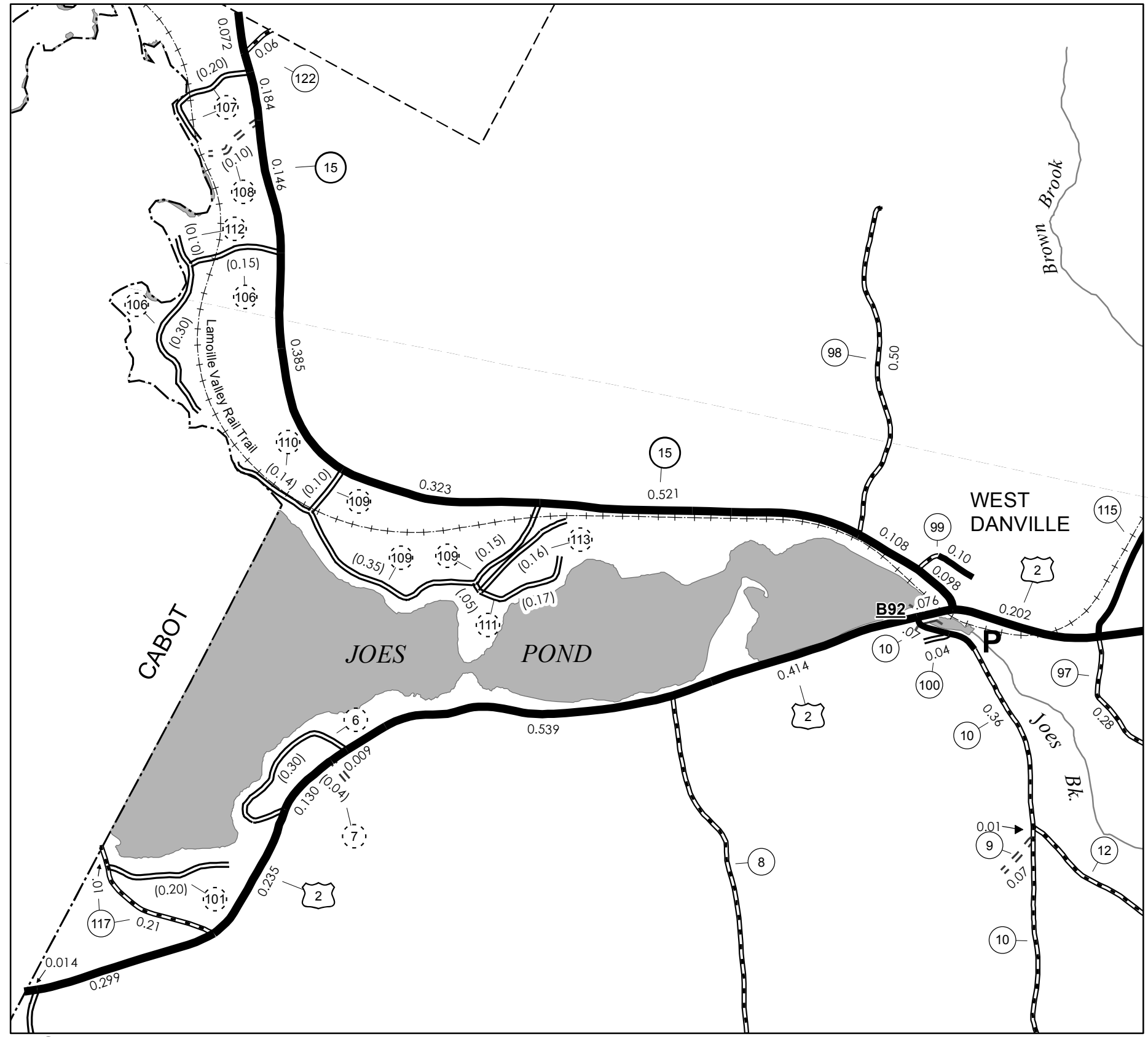
CLASS 2	4.590		
TH-1	6.960		
TH-2	3.260		
TH-3			
TOTAL CLASS 2		14.810	
CLASS 3			
TOTAL CLASS 3		83.84	
TOTAL TOWN		98.650	
STATE HIGHWAY			
VT-2B	1.916		
VT-15	1.837		
TOTAL STATE HIGHWAY	3.753		
US HIGHWAY			
US-2	9.059		
TOTAL US HIGHWAY	9.059		
TOTAL STATE	12.812		

**TOTAL, TRAVELED HIGHWAYS, FEB. 10, 2013: 111.462**  
 (Excludes Class 4, Legal Trail, and Unidentified Corridor Mileage)

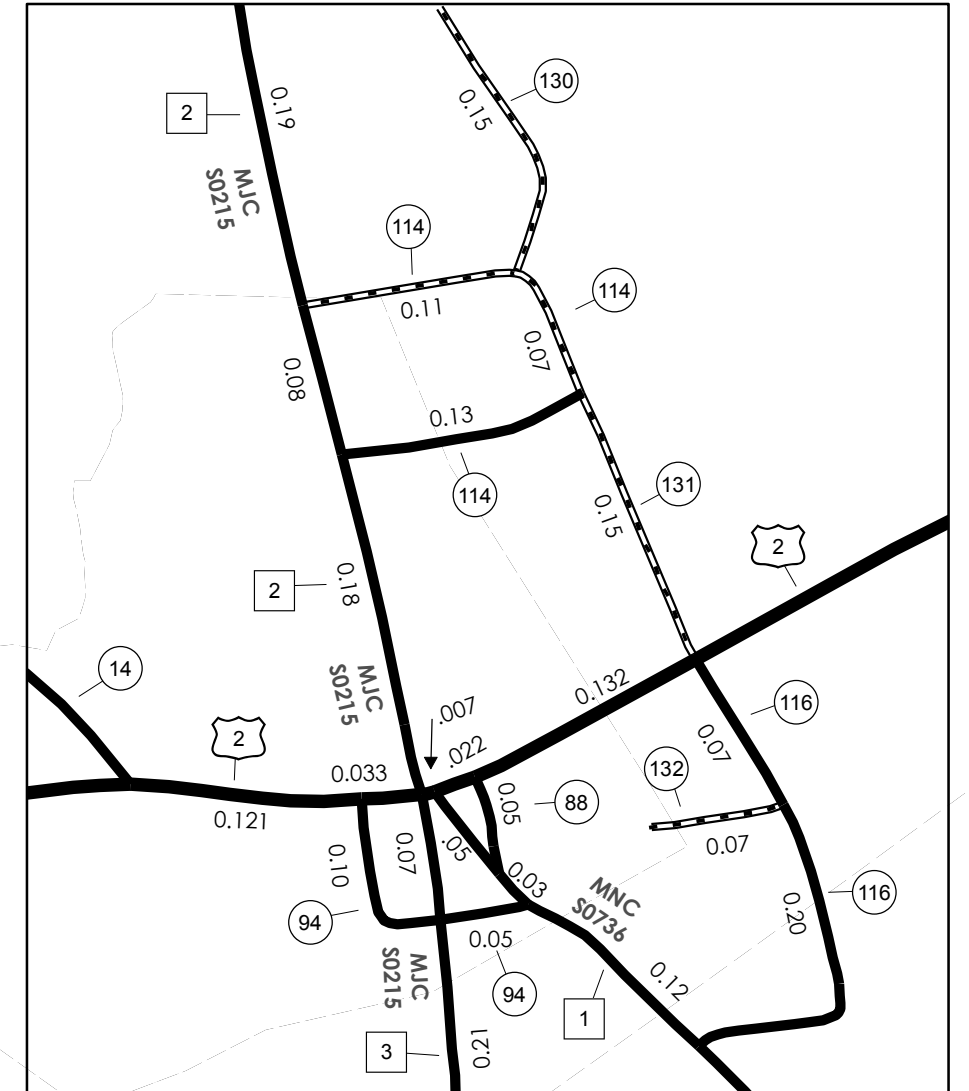
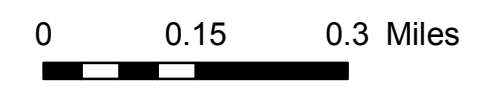
TOWN HWY. No.	LENGTH IN MILES CLASS 3	LENGTH IN MILES CLASS 4	TOWN HWY. No.	LENGTH IN MILES CLASS 3	LENGTH IN MILES CLASS 4
5	0.32		71		(0.10)
6		(0.30)	72	1.18	(0.04)
7		(0.04)	73	1.10	(1.17)
8	1.15		74	0.55	
9	0.07		75	0.15	
10	1.95		76		(0.35)
12	3.40		77		
13		(0.15)	78		(1.05)
14	3.85		79	1.59	
15	0.25		80	1.29	(0.45)
16	0.19		81	1.24	
17		(0.08)	82	0.15	
18	1.35		83	1.02	
19		(0.08)	84	0.94	
20	0.41	(0.23)	85	1.05	
21	0.72	(0.70)	86	0.40	
22	3.10		87	0.11	
23	0.15		88	0.05	
24	1.10		89	0.09	
26	4.15	(0.20)	90	1.47	(0.60)
27	0.80		91	1.25	
28	1.60		92	2.35	
29	0.02		93	0.17	
30	2.28		94	0.15	
31	1.15		95		(0.10)
32	1.64		96	0.07	
33	2.27	(0.56)	97	0.28	
34	0.60		98	0.50	
35	1.19	(0.91)	99	0.10	
36	0.06		100	0.04	
37		(1.20)	101		(0.20)
38	2.57		102	0.08	
39	0.54	(1.67)	103	0.08	(0.39)
40	1.88		104		(0.36)
41		(0.17)	105	0.10	
42	3.13		106		(0.45)
43		(0.30)	107		(0.20)
44	3.32		108		(0.10)
45	0.35		109		(0.60)
46	0.75		110		(0.14)
47	0.37		111		(0.22)
48	0.21		112		(0.10)
49	0.05		113		(0.16)
51	0.40		114	0.31	
52	0.66		115	0.71	
53	0.15		116	0.27	
54	3.05		117	0.22	
55	0.87	(0.33)	118	0.07	
56			119	0.07	
57	1.00		120	0.11	
58	0.45		121	0.13	
59	0.55		122	0.06	
60	1.80		123	0.10	
61	1.70	(2.81)	124	0.96	
62		(0.37)	125	0.15	
63	2.71		126	0.10	
64	1.55		127	0.17	
65	0.38		128	0.41	
66	0.20		129	0.13	
67	0.20		130	0.15	
68	0.04	(1.28)	131	0.15	
69		(0.29)	132	0.07	
70		(1.50)	<b>TOTAL</b>	<b>83.84</b>	<b>22.24</b>




**NORTH DANVILLE INSET 3**  
SCALE 1:6,336



**WEST DANVILLE INSET 1**  
SCALE 1:12,000



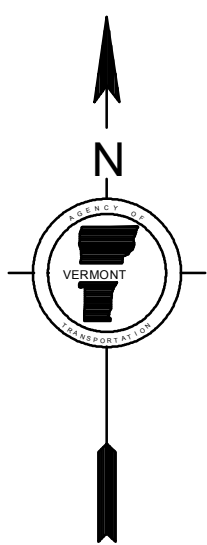
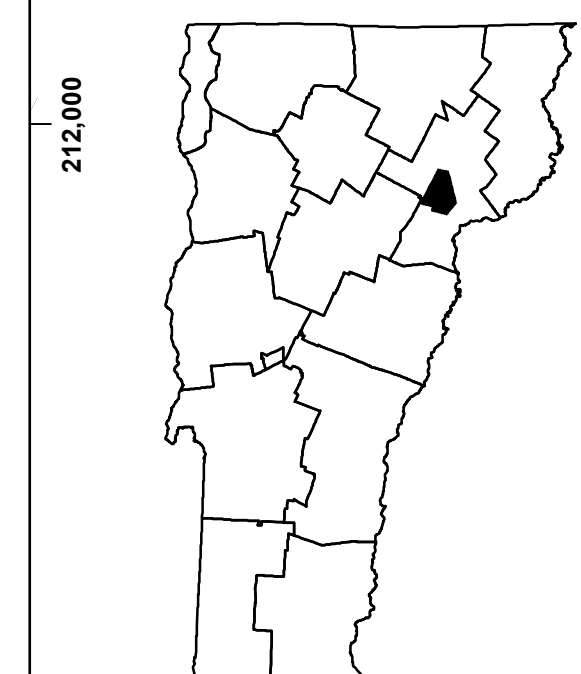
**DANVILLE INSET 2**  
SCALE 1:6,336



**TOWN HWY. No.**    **LENGTH IN MILES "NOT UP TO STANDARD"**

28	(0.15)
29	(0.06)
<b>TOTAL</b>	<b>0.21</b>

\* The sections of the town highways listed above are legally Class 3, but have been deemed "Not Up To Standard" and are functionally Class 4 Town Highways



- HIGHWAYS**
- INTERSTATE
  - U.S. ROUTE
  - STATE ROUTE
  - CLASS 1
  - CLASS 2
  - CLASS 3
  - CLASS 4
  - LEGAL TRAIL
- INTERSTATE OR DIVIDED HIGHWAY  
 STATE - HARD SURFACE OR PAVED  
 TOWN - HARD SURFACE OR PAVED  
 GRAVEL  
 SOIL OR GRADED AND DRAINED EARTH  
 UNIMPROVED OR PRIMITIVE  
 IMPASSABLE OR UNTRAVELED  
 LEGAL TRAIL  
 DISCONTINUED  
 HIGHWAY CLASS CHANGE  
 RAILROAD  
 INACTIVE RAILROAD  
 NATIONAL FOREST ROAD  
 STATE FOREST HIGHWAY  
 PARK AND RIDE
- POLITICAL SUBDIVISIONS**
- STATE BOUNDARY
  - COUNTY BOUNDARY
  - TOWN BOUNDARY
  - VILLAGE BOUNDARY
  - URBAN COMPACT BOUNDARY
  - WATER BODY
  - STREAM OR BROOK
- BRIDGE OR CULVERT**
- BRIDGE OR CULVERT GREATER THAN 20'
  - BRIDGE OR CULVERT 6' - 20'
  - STATE BRIDGE OR CULVERT IDENTIFIER
  - TOWN BRIDGE OR CULVERT IDENTIFIER
- PUBLIC LAND - GREEN MOUNTAIN NATIONAL FOREST**  
**PUBLIC LAND - STATE/MUNICIPAL**
- FEDERAL CLASSIFICATION IDENTIFIER**  
 FAU URBAN ARTERIAL OR COLLECTOR  
 MA MINOR ARTERIAL  
 MJC MAJOR COLLECTOR  
 MNC MINOR COLLECTOR  
 PA PRINCIPAL ARTERIAL

Vermont State Plane Coordinate System  
 North American Datum of 1983  
 SPCS\_Zone\_Identifier: 4400  
 Geodetic Reference System 80  
 4,000-meter grid, Easting - Northing

**DISCLAIMER:**  
 The untraveled highways (laid-out town highways), discontinued highways, and legal trails herein are those of which the Agency of Transportation has record; others may exist.  
 Highway and bridge data by the Agency of Transportation. All other data from the Vermont Center for Geographic Information. Only named streams are shown.

**VERMONT GENERAL HIGHWAY MAP**  
**Town of Danville**  
 CALEDONIA COUNTY  
 Transportation District #7  
 Prepared by the  
 Vermont Agency of Transportation  
 Division of Policy, Planning and Intermodal Development  
 in cooperation with  
 U.S. Department of Transportation  
 Federal Highway Administration  
 Mileage as of February 10, 2013  
 Map prepared October 03, 2013  
 SCALE 1:31,680