

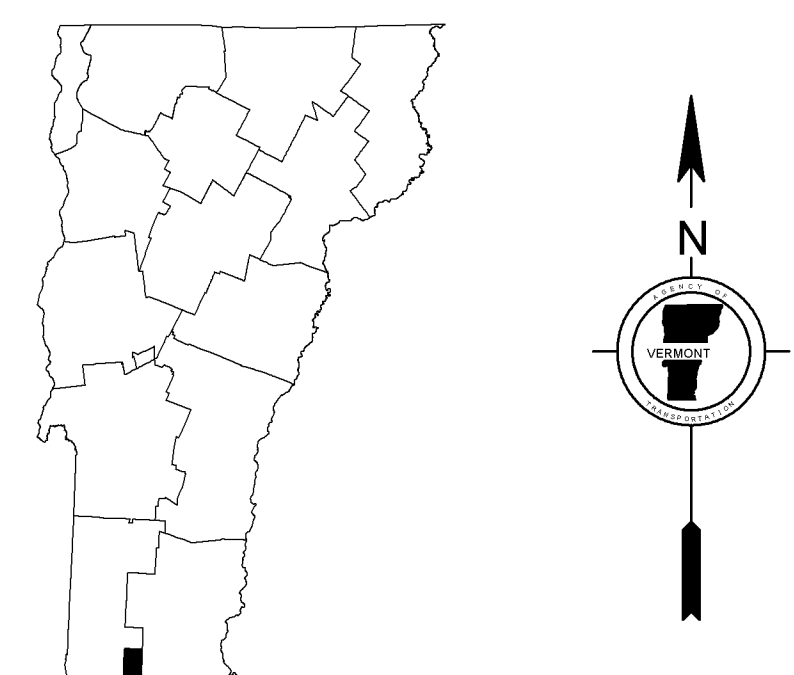
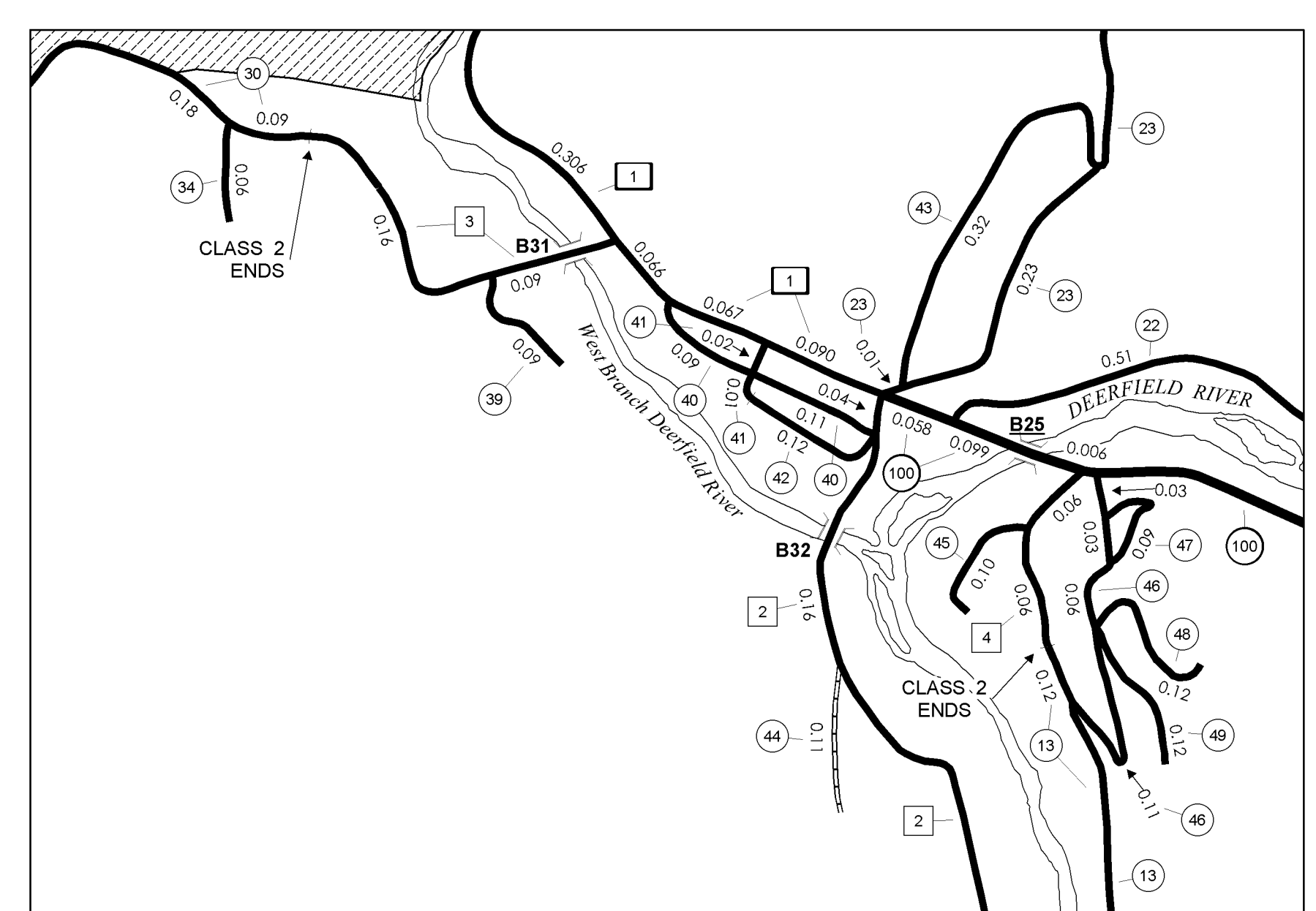
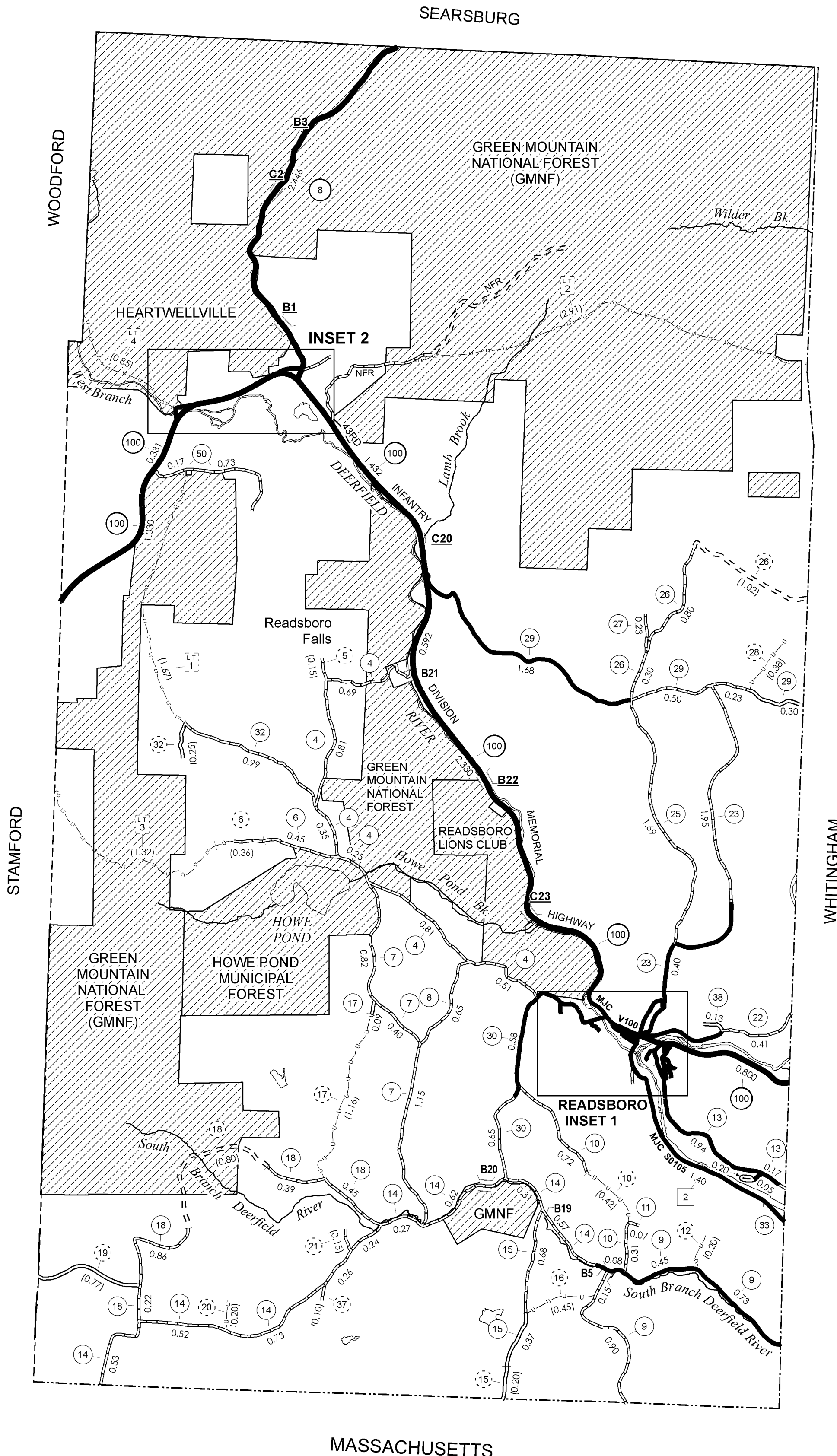
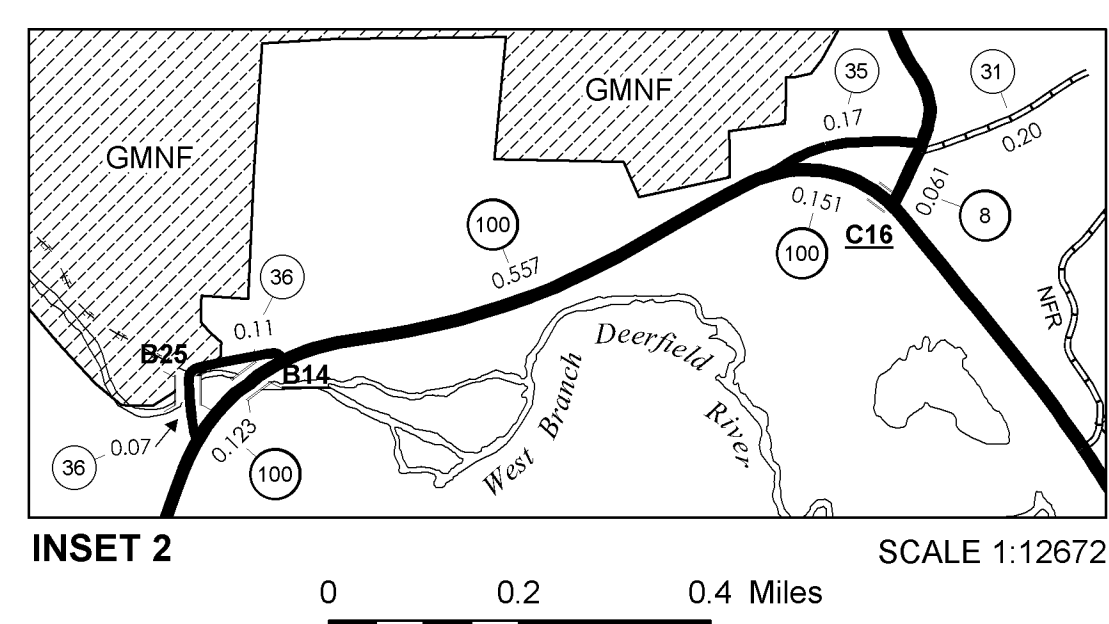
448,000 452,000 456,000 460,000 464,000 468,000 472,000

TOWN HWY. NO.	CLASS 3	CLASS 4
4	3.42	
5		(0.15)
6	0.45	(0.36)
7	2.37	
8	0.65	
9	2.31	
10	1.03	(0.42)
11	0.07	
12		(0.20)
13	1.23	
14	4.05	
15	1.05	(0.20)
16		(0.45)
17	0.09	(1.16)
18	1.92	(0.80)
19		(0.77)
20		(0.20)
21		(0.15)
22	0.92	
23	2.59	
25	1.69	
26	1.10	(1.02)
27	0.23	
28		(0.38)
29	2.71	
30	1.50	
31	0.20	
32	0.99	(0.25)
33	0.25	
34	0.06	
35	0.17	
36	0.18	
37		(0.10)
38	0.13	
39	0.09	
40	0.20	
41	0.03	
42	0.12	
43	0.32	
44	0.11	
45	0.10	
46	0.23	
47	0.09	
48	0.12	
49	0.12	
50	0.90	
TOTAL	33.79	6.61

LEGAL TRAIL NO.	LENGTH IN MILES
1	(1.67)
2	(2.91)
3	(1.32)
4	(0.85)
TOTAL	6.75

MILEAGE SUMMARY		
CLASS 1		
TH-1	0.529	
TOTAL CLASS 1	0.529	
CLASS 2		
TH-2	1.600	
TH-3	0.250	
TH-4	0.120	
TOTAL CLASS 2	1.970	
CLASS 3		
TOTAL CLASS 3	33.790	
TOTAL TOWN	36.289	
STATE HIGHWAY		
VT-8	2.507	
VT-100	7.509	
TOTAL STATE HIGHWAY	10.016	
TOTAL STATE	10.016	

TOTAL, TRAVELED HIGHWAYS, FEB. 10, 2008: 46.305
(Excludes Class 4 and Legal Trail Mileage)



VERMONT GENERAL HIGHWAY MAP

Town of Readsboro

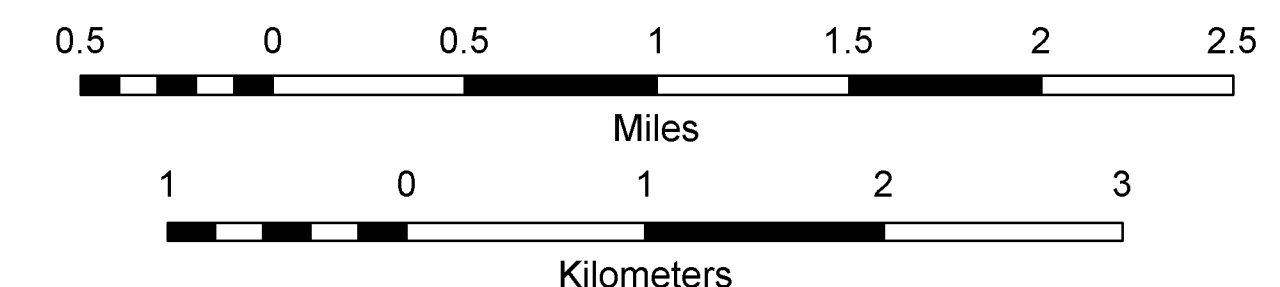
BENNINGTON COUNTY

Transportation District #1

Prepared by the
Vermont Agency of Transportation
Policy & Planning Division
in cooperation with
U.S. Department of Transportation
Federal Highway Administration

Mileage as of: February 10, 2008
Map generated: September, 2008

SCALE: 1:31680



- HIGHWAYS**
- INTERSTATE
- U.S. ROUTE
- STATE ROUTE
- CLASS 1
- CLASS 2
- CLASS 3
- CLASS 4
- LEGAL TRAIL
- INTERSTATE OR DIVIDED HIGHWAY
- STATE - HARD SURFACE OR PAVED
- TOWN - HARD SURFACE OR PAVED
- GRAVEL
- SOIL OR GRADED AND DRAINED EARTH
- UNIMPROVED OR PRIMITIVE
- IMPASSABLE OR UNTRAVELED
- LEGAL TRAIL
- DISCONTINUED
- HIGHWAY CLASS CHANGE
- RAILROAD
- PUBLIC LAND
- POLITICAL SUBDIVISIONS**
- STATE BOUNDARY
- COUNTY BOUNDARY
- TOWN BOUNDARY
- VILLAGE BOUNDARY
- URBAN COMPACT BOUNDARY
- OPEN WATER
- STREAM OR BROOK
- BRIDGE OR CULVERT**
- BRIDGE OR CULVERT GREATER THAN 20'
- BRIDGE OR CULVERT 6' - 20'
- B34 / C34 STATE BRIDGE OR CULVERT IDENTIFIER
- B34 / C34 TOWN BRIDGE OR CULVERT IDENTIFIER

FEDERAL CLASSIFICATION IDENTIFIER
FAU URBAN ARTERIAL OR COLLECTOR
MA MINOR ARTERIAL
MJC MAJOR COLLECTOR
MNC MINOR COLLECTOR
PA PRINCIPAL ARTERIAL

DISCLAIMER:
The untraveled highways (laid-out town highways), discontinued highways, and legal trails shown hereon are those of which the Agency of Transportation has record; others may exist.
Highway and bridge data by the Agency of Transportation, Policy & Planning Division. All other data from the Vermont Center for Geographic Information.

STRUCTURES - SURFACE WATER NOTE:
Town short structures (bridges or culverts from 6-feet to less than 20-feet) were not represented due to inconsistencies in the data.
The surface waters are from the Vermont Hydrological Dataset (VHD). Only the named streams are shown.

Vermont State Plane Coordinate System
North American Datum of 1983
SPCS_Zone_Identifier: 4400
Geodetic Reference System 80
4,000-meter grid, Easting - Northing

