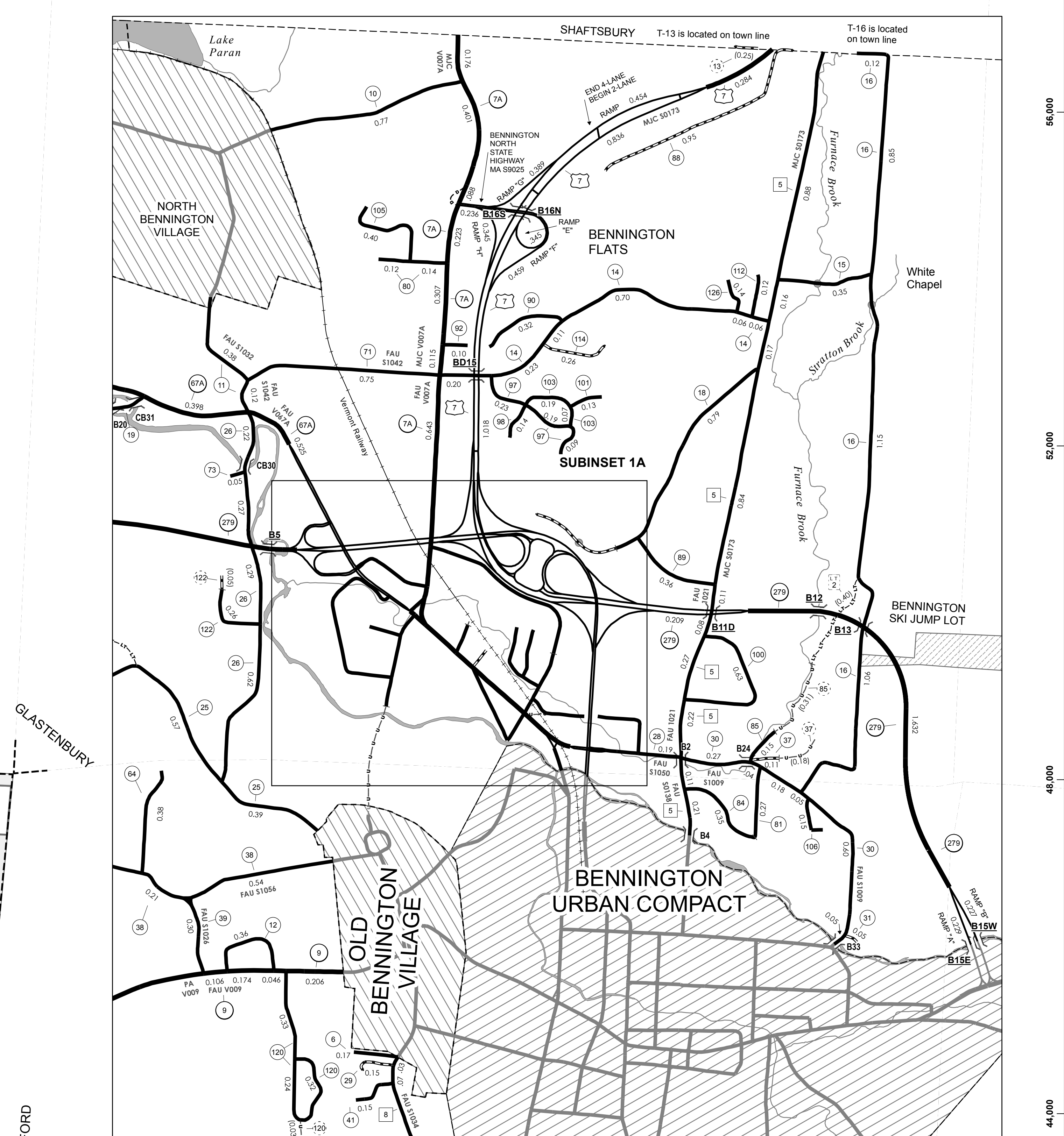
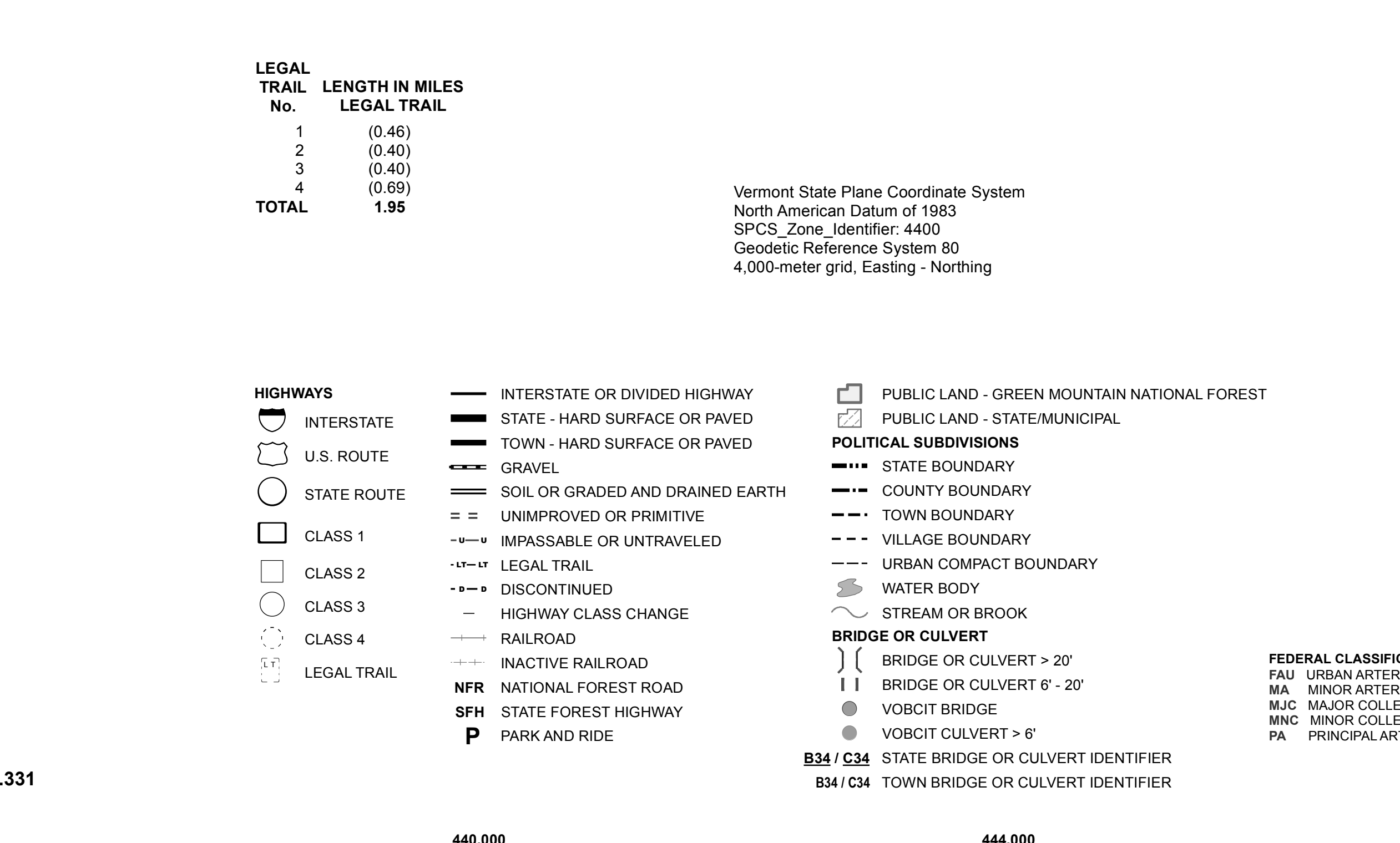
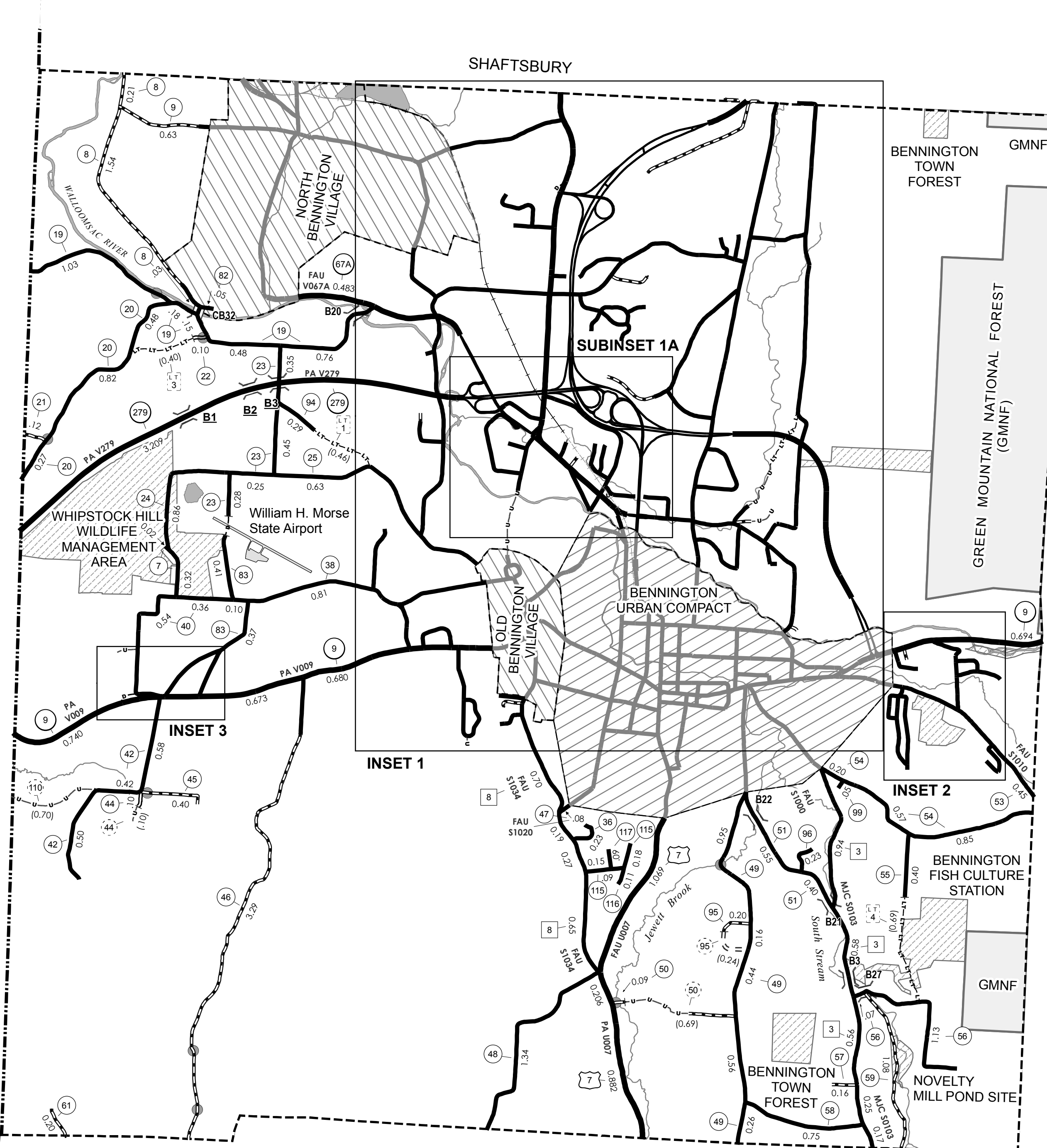
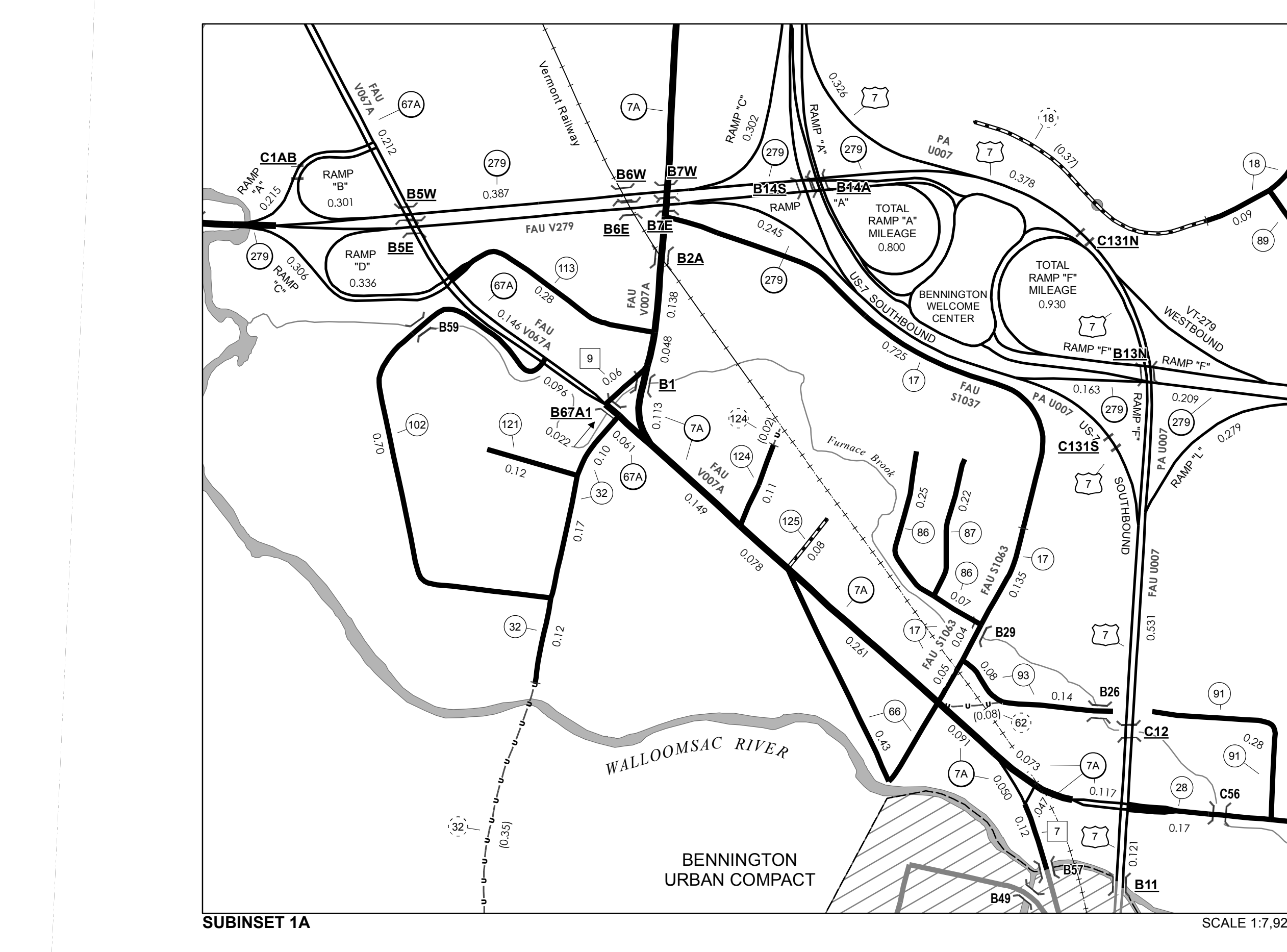


Table with columns: TOWN HWY. No., LENGTH IN MILES CLASS 3, LENGTH IN MILES CLASS 4. Lists highway numbers and their lengths in miles for various classes.

Table with columns: TOWN HWY. No., LENGTH IN MILES "NOT UP TO STANDARD". Lists highway numbers and their lengths in miles for non-standard categories.

MILEAGE SUMMARY table with columns: CLASS, LENGTH IN MILES. Summarizes total mileage for different highway classes and states.



Legend table with columns: LEGAL TRAIL No., LENGTH IN MILES LEGAL TRAIL. Lists trail numbers and their lengths in miles.

Legend table with columns: HIGHWAYS, LEGAL TRAIL, POLITICAL SUBDIVISIONS, BRIDGE OR CULVERT, FEDERAL CLASSIFICATION IDENTIFIER. Lists symbols and identifiers for various map features.

VERMONT GENERAL HIGHWAY MAP Town of Bennington BENNINGTON COUNTY. Includes title, scale bars, north arrow, and disclaimer text.