

TOWN HWY. No.	LENGTH IN MILES CLASS 3	TOWN HWY. No.	LENGTH IN MILES CLASS 4
6	0.17	317	0.19
7	0.34	318	0.26
8	1.78	320	0.54
9	0.63	322	0.12
10	0.77	324	0.13
11	0.50	326	0.27
12	0.36	328	0.16
13		330	0.46
14		332	0.26
15	1.36	334	0.05
16	0.35	336	0.11
17	3.18	338	0.85
18	0.88	340	0.44
19	2.60	342	0.48
20	1.57	344	0.37
21	0.12	346	0.09
22	0.10	348	0.19
23	1.33	350	0.14
24	0.86	352	0.28
25	1.59	354	0.04
26	1.40	356	0.27
28	0.36	358	0.11
29	0.15	360	0.39
30	1.19	362	0.10
31	0.05	364	0.07
32	0.39	366	0.18
36	0.23	368	0.21
37	0.11	370	0.12
38	1.56	372	0.05
39	0.30	374	0.37
40	1.37	376	0.05
41	0.15	378	0.08
42	1.50	380	0.10
44	0.10	382	0.01
45	0.40	384	0.13
46	3.29	385	0.07
47	0.08	386	0.09
48	1.34	388	0.13
49	2.37	390	0.08
50	0.09	392	0.11
51	0.95	394	0.12
52	0.60	396	0.17
53	1.15	398	0.16
54	1.62	400	0.19
55	0.40	401	0.08
56	1.20	402	0.04
57	0.16	403	0.14
58	0.75	404	1.02
59	1.08	406	0.19
60	0.29	408	0.34
61	0.20	410	0.20
62		412	0.31
64	0.38	413	0.11
66	0.43	414	0.53
71	0.75	415	0.03
72	0.03	416	0.44
73	0.05	417	0.08
74	0.29	418	0.17
80	0.26	419	0.29
81	0.27	420	0.05
82	0.05	421	0.16
83	1.31	422	0.48
84	0.35	423	0.17
85	0.15	424	0.13
86	0.32	425	0.10
87	0.22	426	0.37
88	0.95	427	0.07
89	0.36	428	0.07
90	0.32	429	0.03
91	0.28	430	0.55
92	0.10	432	0.17
93	0.22	434	0.51
94	0.29	436	0.37
95	0.20	438	0.41
96	0.23	440	0.08
97	0.51	442	0.15
98	0.14	444	0.41
99	0.05	446	0.15
100	0.63	448	0.04
101	0.13	450	0.07
102	0.70	452	0.05
103	0.26	454	0.06
104	0.22	456	0.05
105	0.40	458	0.07
106	0.15	460	0.11
107	0.50	462	0.11
108	0.48	464	0.11
109	0.21	466	0.07
110		468	0.06
111		470	0.09
112	0.12	472	0.20
113	0.28	473	0.20
114	0.26	474	0.14
115	0.42	475	0.07
116	0.11	476	0.66
117	0.09	478	0.10
118	0.20	480	0.17
119	0.30	482	0.10
120	0.89	484	0.05
121	0.12	486	0.33
122	0.26	488	0.27
123	0.04	490	0.35
124	0.11	492	0.29
125	0.08	494	0.27
126	0.14	496	0.06
300	0.37	498	0.42
302	0.24	500	0.14
304	0.20	502	0.25
306	0.19	504	0.38
308	0.27	506	0.07
310	0.40	508	0.09
312	0.08	509	0.08
314	0.06	510	0.14
316	0.08	511	0.05
TOTAL	84.26	TOTAL	3.25

TOWN HWY. No.	LENGTH IN MILES "NOT UP TO STANDARD"
18	(0.37)
TOTAL	0.37

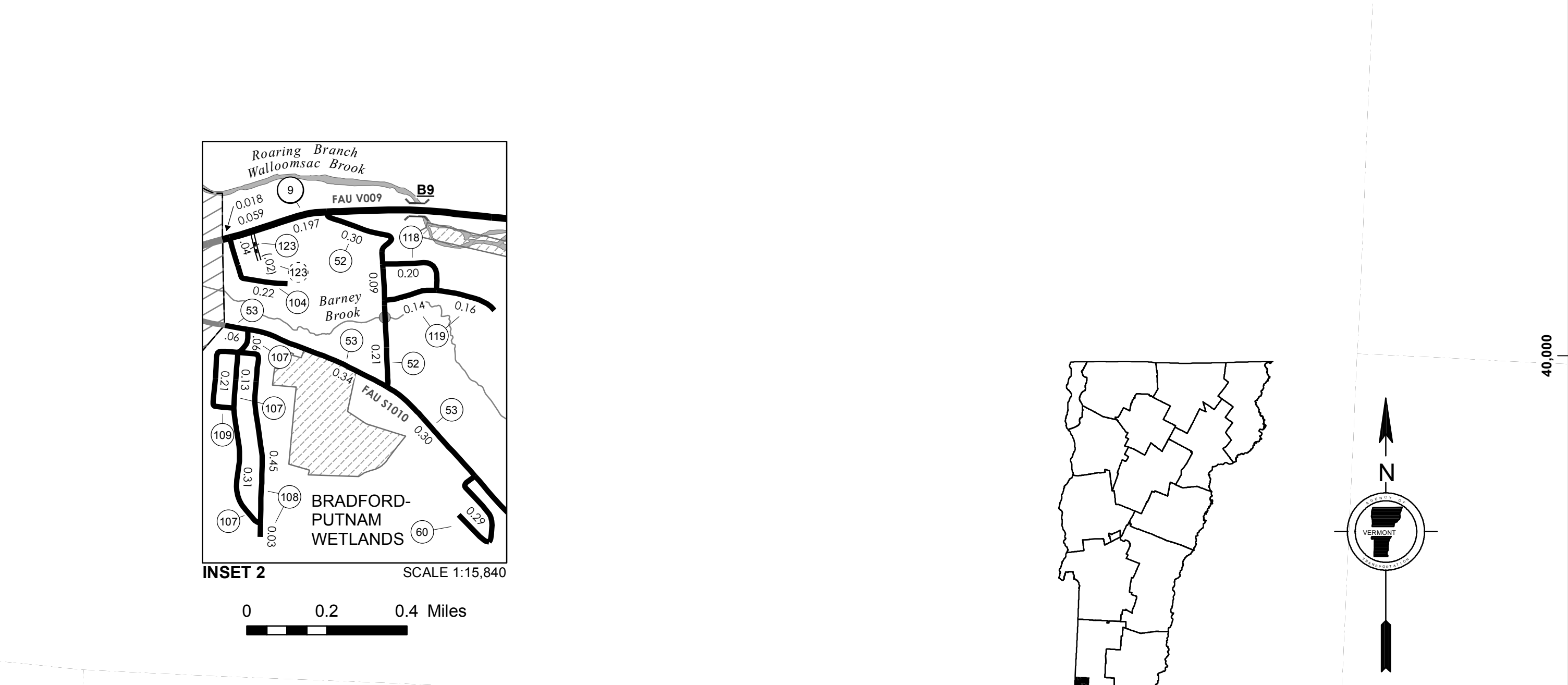
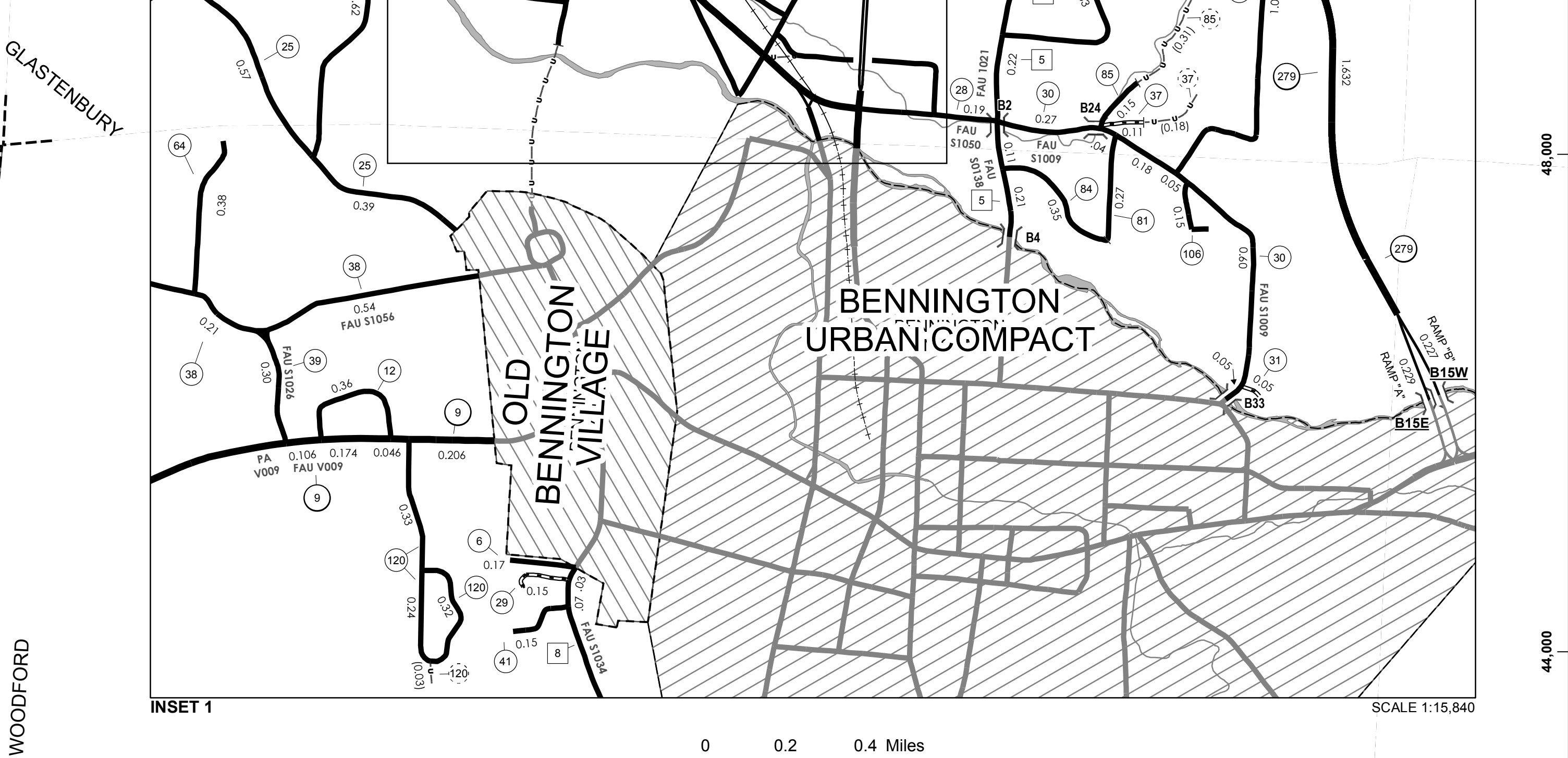
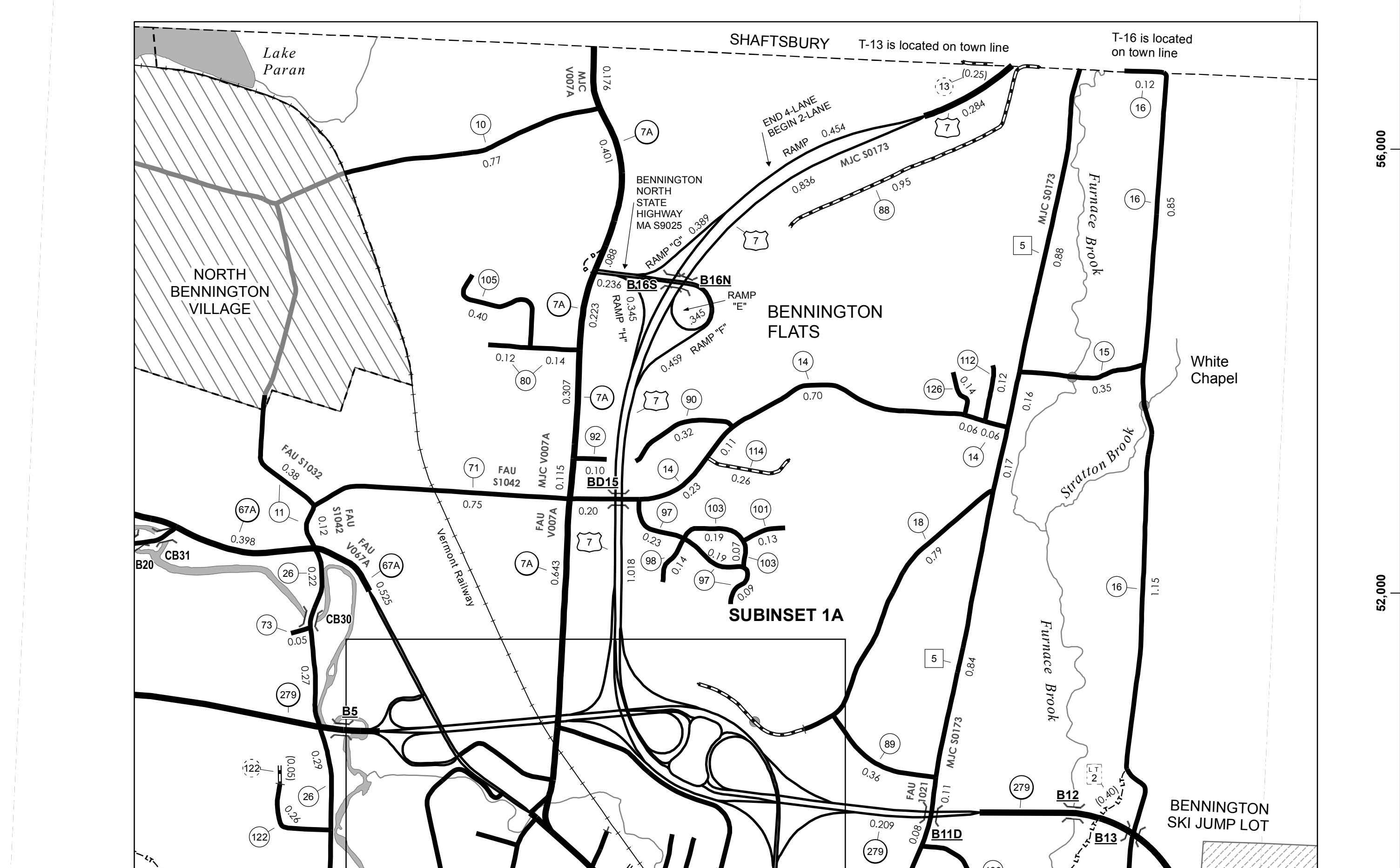
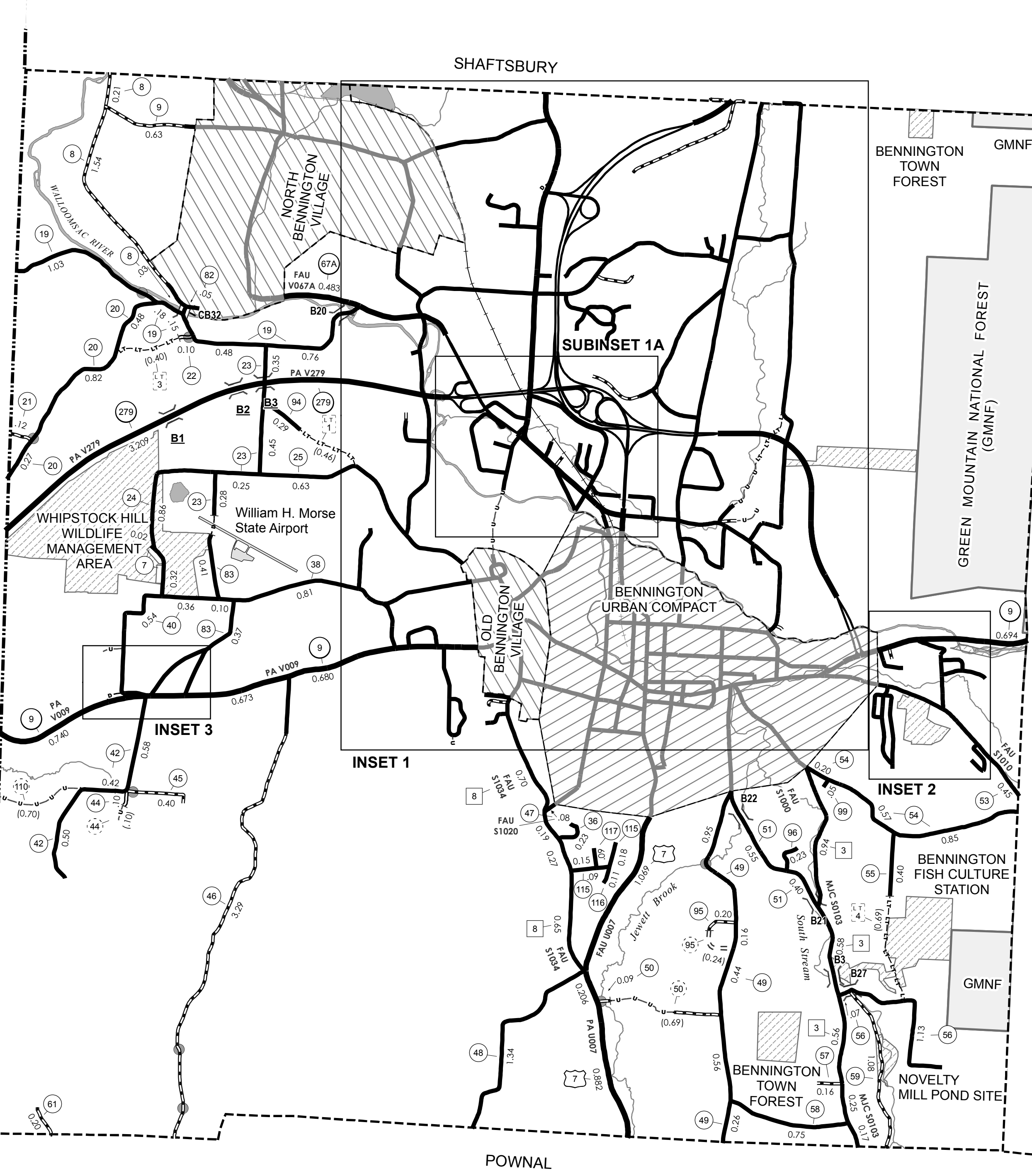
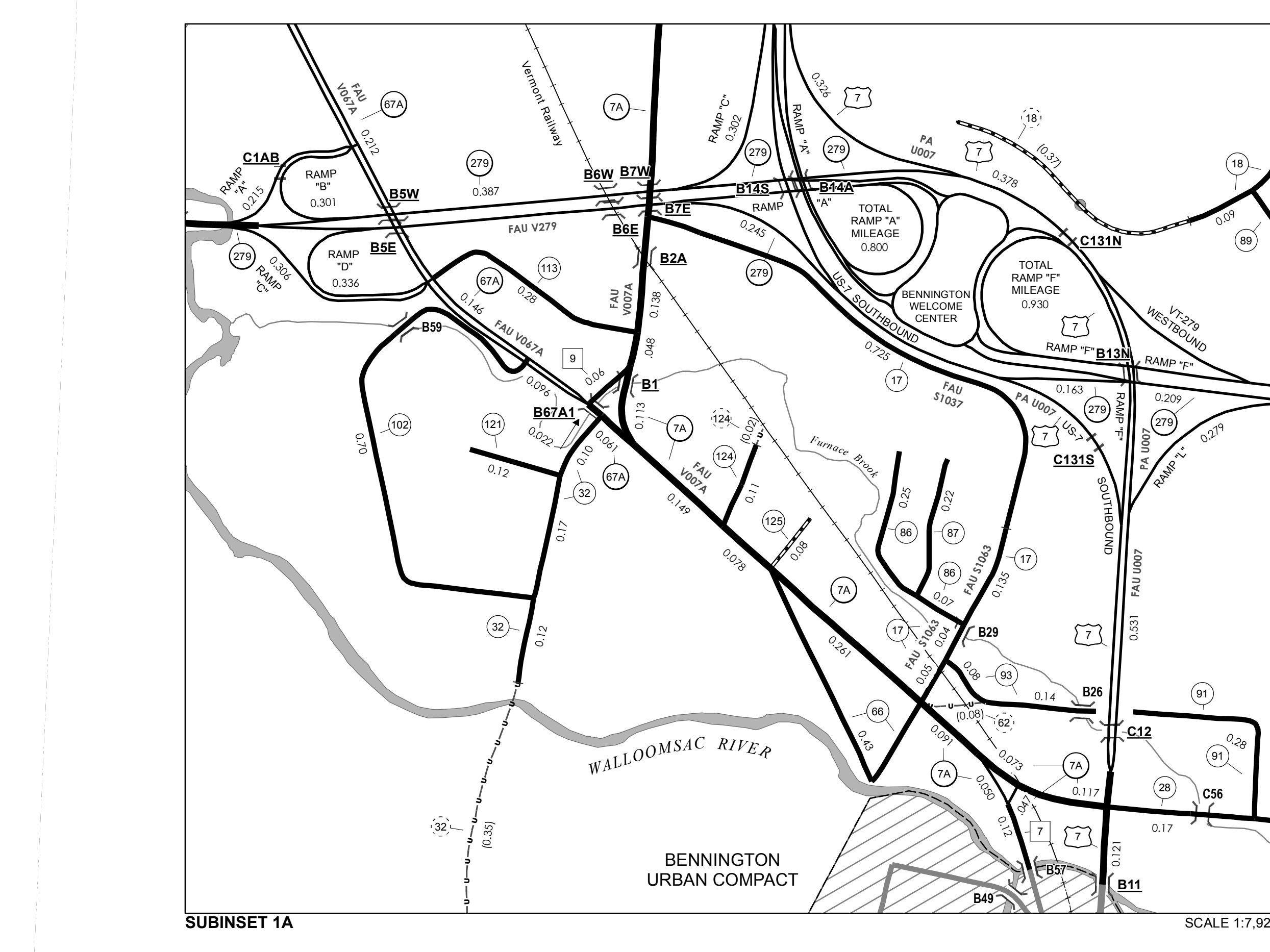
* The sections of the town highways listed above are legally Class 3, but have been deemed "Not Up To Standard" and are functionally Class 4 Town Highways

MILEAGE SUMMARY		
CLASS 1		
TH-1	1.651	
TH-2	1.970	
TOTAL CLASS 1		3.621
CLASS 2		
TH-3	3.187	
TH-4	0.660	
TH-5	3.590	
TH-6	1.120	
TH-7	0.967	
TH-8	1.910	
TH-9	0.060	
TOTAL CLASS 2		11.494
CLASS 2 - Ramps		
TH-7	0.027	
TOTAL CLASS 2 - Ramps		0.027
CLASS 3		
TOTAL CLASS 3		84.26
TOTAL TOWN		99.402
STATE HIGHWAY		
VT-7A	3.021	
VT-9	4.322	
VT-67A	1.943	
VT-279	6.054	
NSH-BNSH	0.236	
TOTAL STATE HIGHWAY		15.576
STATE HIGHWAY - Ramps		
VT-7A	0.097	
VT-279	3.288	
TOTAL STATE HIGHWAY - Ramps		3.385
US HIGHWAY		
US-7	6.328	
TOTAL US HIGHWAY		6.328
US HIGHWAY - Ramps		
US-7	2.640	
TOTAL US HIGHWAY - Ramps		2.640
TOTAL STATE		27.929

TOTAL TRAVELED HIGHWAYS, FEB. 10, 2014: 127,331
(Excludes Class 4, Legal Trail, and Undeveloped Corridor Mileage)

LEGAL TRAIL No.	LENGTH IN MILES LEGAL TRAIL
1	(0.46)
2	(0.40)
3	(0.40)
4	(0.69)
TOTAL	1.95

- Vermont State Plane Coordinate System
North American Datum of 1983
SPCS Zone Identifier: 4400
Geodetic Reference System 80
4,000-meter grid, Easting - Northing
- HIGHWAYS**
- INTERSTATE OR DIVIDED HIGHWAY
 - STATE - HARD SURFACE OR PAVED
 - TOWN - HARD SURFACE OR PAVED
 - GRAVEL
 - SOIL OR GRADED AND DRAINED EARTH
 - UNIMPROVED OR PRIMITIVE
 - IMPASSABLE OR UNTRAVELED
 - LEGAL TRAIL
 - DISCONTINUED
 - HIGHWAY CLASS CHANGE
 - RAILROAD
 - INACTIVE RAILROAD
 - NFR NATIONAL FOREST ROAD
 - SFH STATE FOREST HIGHWAY
 - PARK AND RIDE
- POLITICAL SUBDIVISIONS**
- STATE BOUNDARY
 - COUNTY BOUNDARY
 - TOWN BOUNDARY
 - VILLAGE BOUNDARY
 - URBAN COMPACT BOUNDARY
- BRIDGE OR CULVERT**
- BRIDGE OR CULVERT > 20'
 - BRIDGE OR CULVERT 6' - 20'
 - VOBCIT BRIDGE
 - VOBCIT CULVERT > 6'
- FEDERAL CLASSIFICATION IDENTIFIER**
- FAU URBAN ARTERIAL OR COLLECTOR
 - MA MINOR ARTERIAL
 - MJC MAJOR COLLECTOR
 - MNC MINOR COLLECTOR
 - PA PRINCIPAL ARTERIAL
- Public Land - Green Mountain National Forest**
- Public Land - State/Municipal**



VERMONT GENERAL HIGHWAY MAP
Town of Bennington
BENNINGTON COUNTY
Transportation District #1

Prepared by the
Vermont Agency of Transportation
Division of Policy, Planning and Intermodal Development
in cooperation with
U.S. Department of Transportation
Federal Highway Administration

Mileage as of February 10, 2014
Map prepared October 07, 2014
SCALE 1:31,680

0.5 0 0.5 1 1.5 2
Miles
0.5 0 0.5 1 1.5 2
Kilometers

DISCLAIMER:
The untraveled highways (laid-out town highways), discontinued highways, and legal trails herein are those of which the Agency of Transportation has record; others may exist.

Highway and bridge data by the Agency of Transportation. Town short structures are drawn from the Vermont Online Bridge & Culvert Inventory Tool (VOBCIT) database. All other data from the Vermont Center for Geographic Information. Only named streams are shown.