

TOWN HWY. NO.	LENGTH IN MILES CLASS 3	TOWN HWY. NO.	LENGTH IN MILES CLASS 4
6	0.170	316	0.080
7	0.340	317	0.190
8	1.780	318	0.260
9	0.630	320	0.540
10	0.770	322	0.120
11	0.500	324	0.130
12	0.360	326	0.270
13		328	0.160
14	1.360	330	0.460
15	0.350	332	0.260
16	3.180	334	0.050
17	0.950	336	0.110
18		338	0.850
18	0.880	340	0.440
19	2.600	342	0.480
20	1.570	344	0.370
21	0.120	346	0.090
22	0.100	348	0.190
23	1.330	350	0.140
24	0.860	352	0.280
25	1.590	354	0.040
26	1.400	356	0.270
28	0.360	358	0.110
29	0.150	360	0.390
30	1.190	362	0.100
31	0.050	364	0.070
32		366	0.180
32	0.390	368	0.210
36	0.230	370	0.050
37	0.110	372	0.050
37		374	0.370
38	1.560	376	0.050
39	0.300	378	0.080
40	1.370	380	0.100
41	0.150	382	0.100
42	1.500	384	0.130
44	0.100	385	0.070
44		386	0.090
45	0.400	388	0.130
46	3.290	390	0.080
47	0.080	392	0.110
48	1.340	394	0.120
49	2.370	396	0.170
50		398	0.160
50	0.090	400	0.190
51	0.950	401	0.080
52	0.600	402	0.040
53	1.150	403	0.140
54	1.620	404	1.020
55	0.400	406	0.190
56	1.200	408	0.340
57	0.160	410	0.200
58	0.750	412	0.250
59	1.080	413	0.080
60	0.290	414	0.130
61	0.200	415	0.030
62		416	0.440
64	0.380	417	0.080
66	0.430	418	0.170
71	0.750	419	0.290
72	0.030	420	0.050
73	0.050	421	0.160
74	0.290	422	0.480
80	0.260	423	0.170
81	0.270	424	0.130
82	0.050	425	0.100
83	1.310	426	0.370
84	0.350	427	0.070
85		428	0.070
85	0.150	429	0.030
86	0.320	430	0.550
87	0.220	432	0.170
88	0.950	434	0.510
89	0.360	436	0.370
90	0.320	438	0.410
91	0.280	440	0.080
92	0.100	442	0.150
93	0.220	444	0.410
94	0.290	446	0.150
95	0.200	448	0.040
96	0.230	450	0.070
97	0.510	452	0.050
98	0.140	454	0.060
99	0.050	456	0.050
100	0.630	458	0.070
101	0.130	460	0.110
102	0.700	462	0.110
103	0.260	464	0.110
104	0.220	466	0.070
105	0.400	468	0.060
106	0.150	470	0.090
107	0.120	472	0.200
108	0.100	473	0.200
109	0.090	474	0.140
110		475	0.070
111		476	0.660
112	0.120	478	0.100
113	0.280	480	0.170
114	0.260	482	0.100
115	0.420	484	0.050
116	0.110	486	0.330
117	0.090	488	0.270
118	0.200	490	0.350
119	0.300	492	0.290
120	0.890	494	0.270
300	0.370	496	0.060
302	0.240	498	0.420
304	0.200	500	0.140
306	0.190	502	0.180
308	0.270	504	0.380
310	0.400	506	0.070
312	0.080	508	0.070
314	0.060		
TOTAL	82.180	3.130	

* Portion of this town highway is Class 3, but is functionally Class 4

MILEAGE SUMMARY

CLASS	TH-1	TH-2	TOTAL CLASS 1
CLASS 1	1.651	2.199	3.850
CLASS 2	3.187	0.860	4.047
CLASS 2	0.130	3.590	3.720
CLASS 2	1.120	0.967	2.087
CLASS 2	1.910	0.060	1.970
CLASS 2			11.494
TOTAL CLASS 2			11.494
CLASS 3			82.180
TOTAL CLASS 3			82.180
TOTAL TOWN			97.524

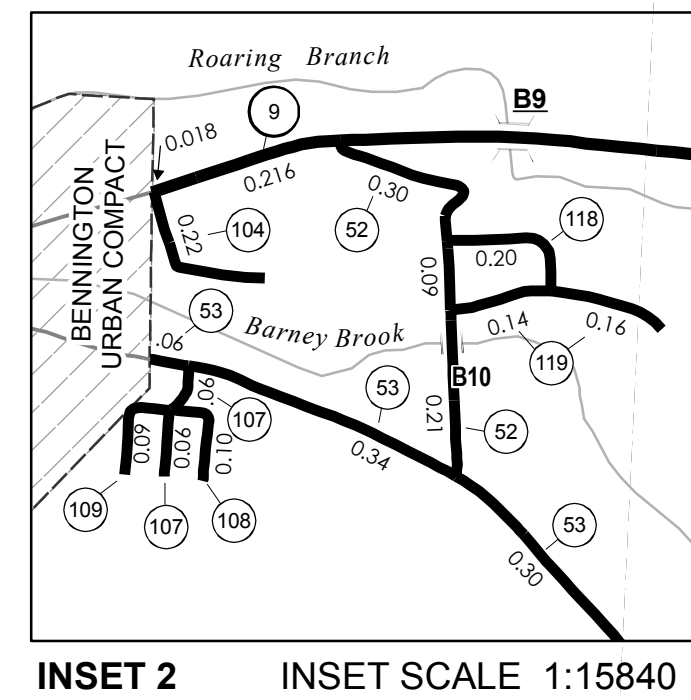
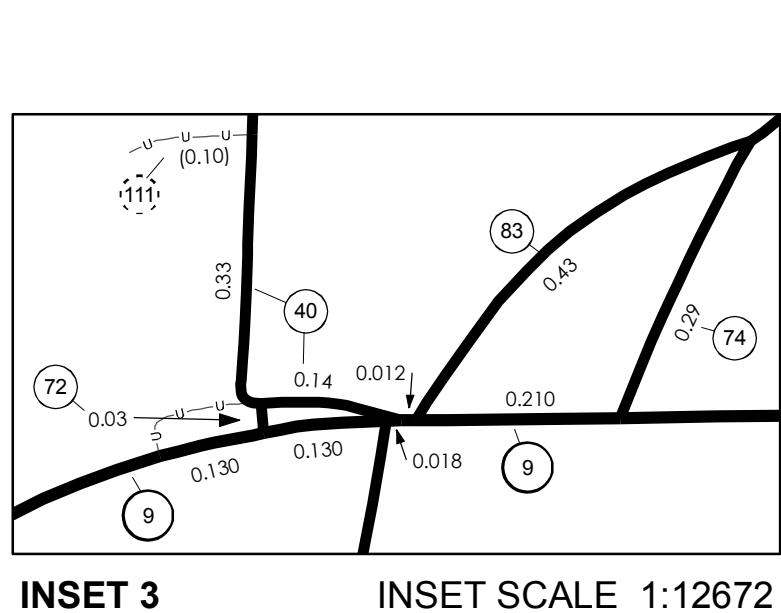
STATE HIGHWAY	LENGTH
VT-7A	3.021
VT-9	4.093
VT-67A	1.943
VT-279	3.741
BENNINGTON NORTH STATE HIGHWAY	0.236
TOTAL STATE HIGHWAY	13.034

STATE HIGHWAY - Ramp	LENGTH
VT-7A	0.097
VT-279	1.158
TOTAL STATE HIGHWAY - Ramp	1.255

US HIGHWAY	LENGTH
US-7	6.328
(includes 0.454-mile 4-Lane to 2-Lane transition ramp)	
TOTAL US HIGHWAY	6.328


US HIGHWAY - Ramp	LENGTH
US-7	3.138
TOTAL US HIGHWAY - Ramp	3.138
TOTAL STATE	23.755

TOTAL, TRAVELED HIGHWAYS, FEB. 10, 2007: 121.279
(Excludes Class 4 Mileage)

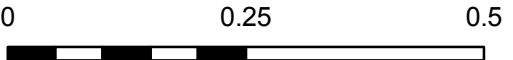


INSET SCALES

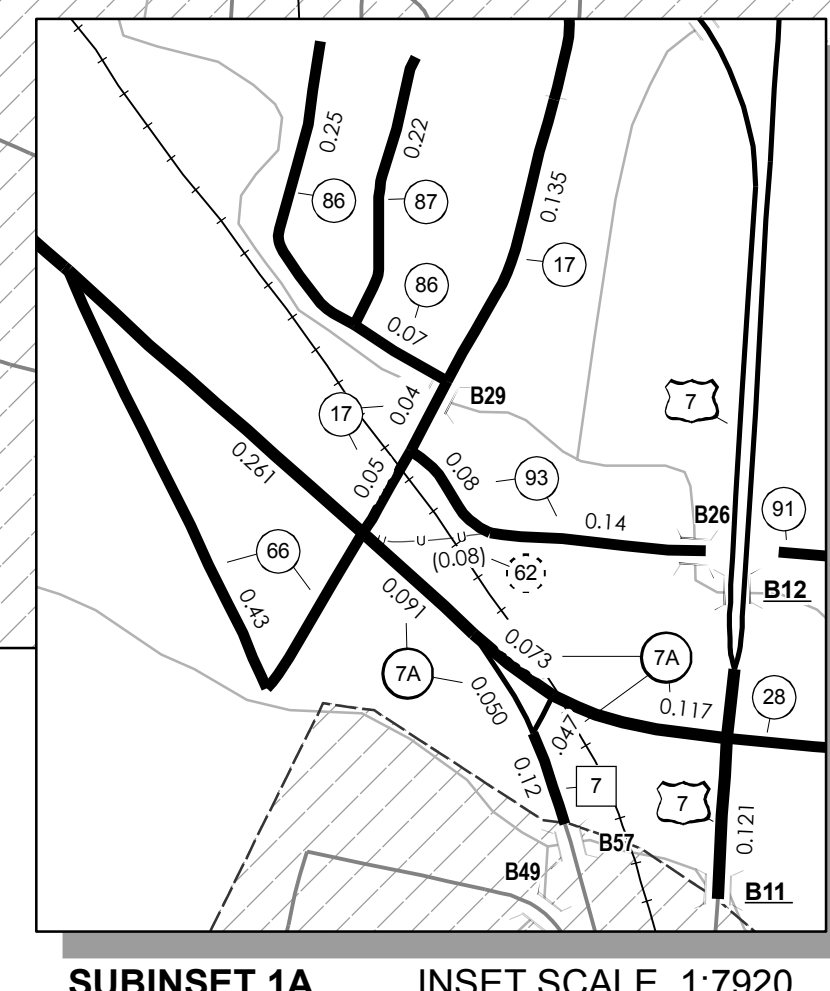
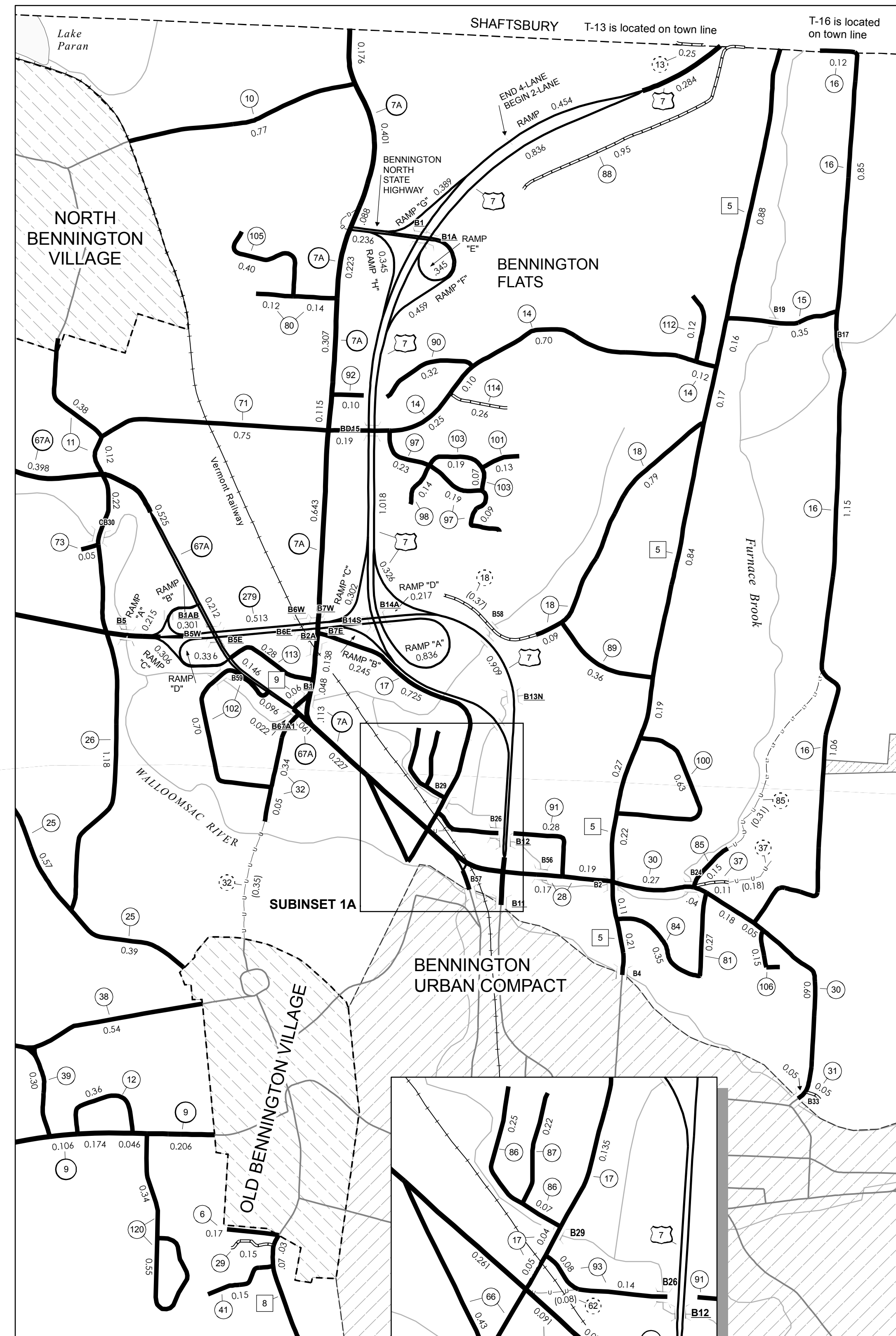
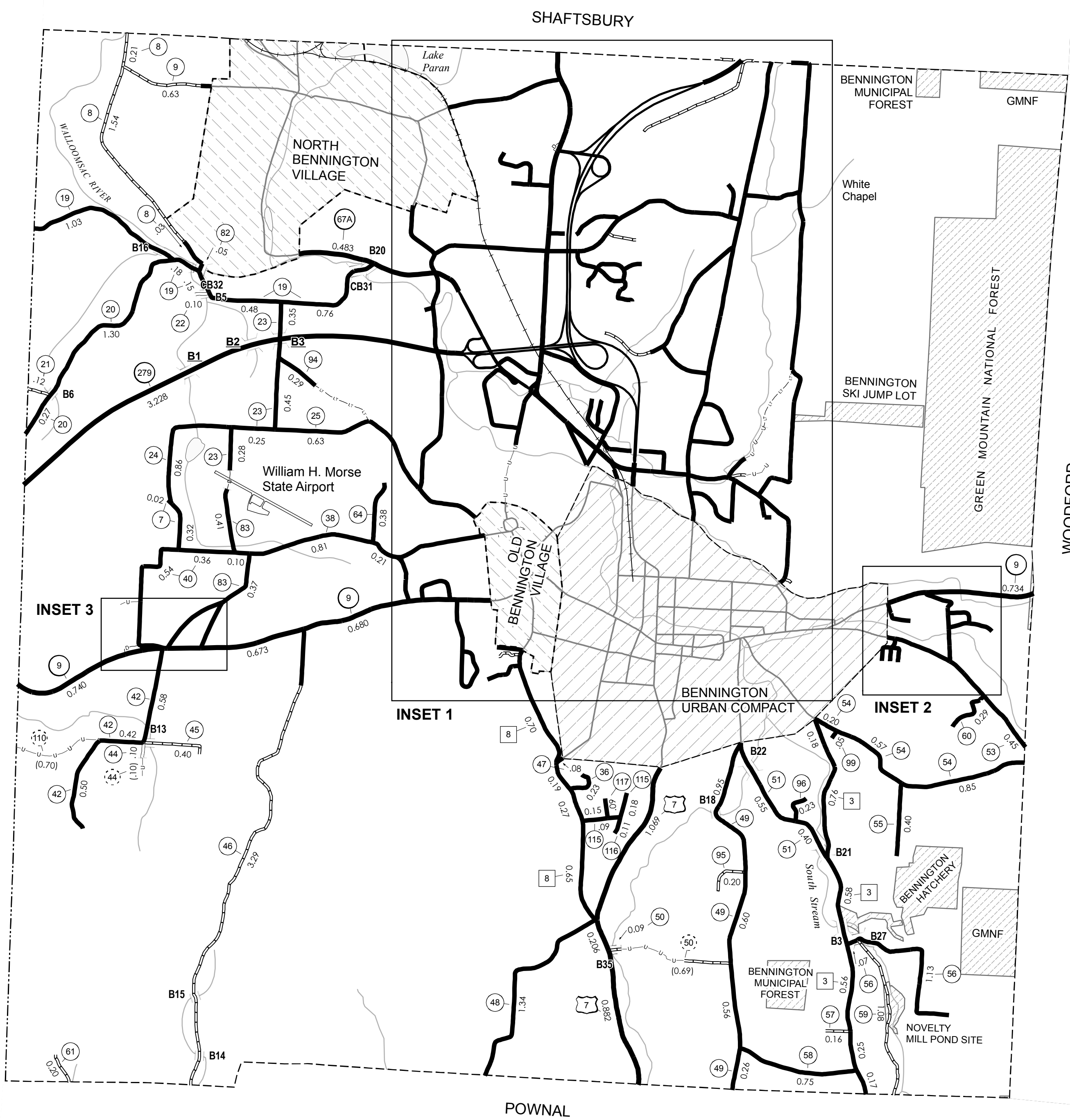

INSET SCALE 1:15840



INSET SCALE 1:12672



INSET SCALE 1:7920



Vermont State Plane Coordinate System
North American Datum of 1983
SPCS_Zone_Identifier: 4400
Geoidic_Reference_System: 80
4,000-meter grid, Easting - Northing

DISCLAIMER:

The untraveled highways (laid-out town highways), discontinued highways, and legal trails shown hereon are those of which the Agency of Transportation has record; others may exist.
Highway and bridge data by the Agency of Transportation, Policy & Planning Division. All other data from the Vermont Center for Geographic Information.

HIGHWAYS

- INTERSTATE
- U.S. ROUTE
- STATE ROUTE
- CLASS 1
- CLASS 2
- CLASS 3
- CLASS 4

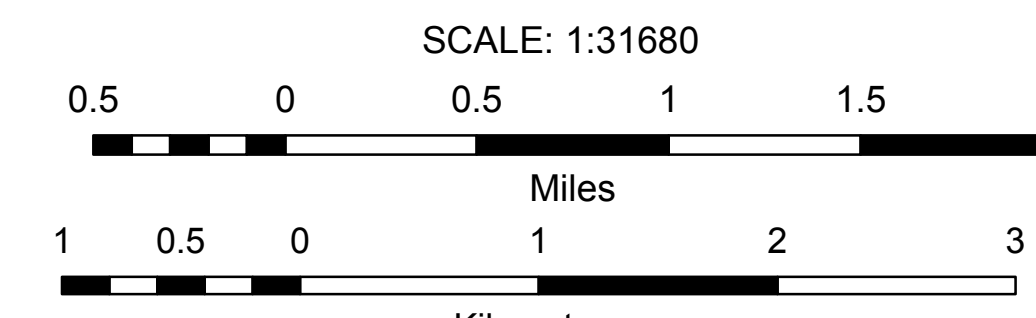
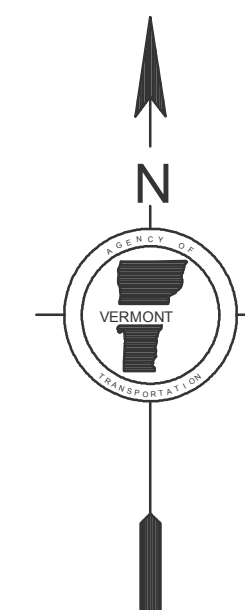
- STATE - PAVED DIVIDED
- STATE - HARD SURFACE OR PAVED
- TOWN - HARD SURFACE OR PAVED
- GRAVEL
- SOIL OR GRADED AND DRAINED EARTH
- UNIMPROVED OR PRIMITIVE
- IMPASSABLE OR UNTRAVELED
- LEGAL TRAIL
- DISCONTINUED
- HIGHWAY CLASS CHANGE
- RAILROAD

POLITICAL SUBDIVISIONS

- STATE BOUNDARY
- COUNTY BOUNDARY
- TOWN BOUNDARY
- VILLAGE BOUNDARY
- URBAN COMPACT BOUNDARY
- PUBLIC LAND
- FEDERAL CLASSIFICATION IDENTIFIER
- URBAN ARTERIAL OR COLLECTOR
- MAJOR ARTERIAL
- MINOR ARTERIAL
- MAJOR COLLECTOR
- MINOR COLLECTOR
- PRINCIPAL ARTERIAL

WATER BODIES

- OPEN WATER
- SWAMP
- STREAM OR BROOK
- BRIDGE OR CULVERT
- BRIDGE OR CULVERT GREATER THAN 20'
- BRIDGE OR CULVERT 6' - 20'
- B34 STATE BRIDGE IDENTIFIER
- B34 TOWN BRIDGE IDENTIFIER



VERMONT GENERAL HIGHWAY MAP
Town of Bennington
BENNINGTON COUNTY

Transportation District #1

Prepared by the Vermont Agency of Transportation Policy & Planning Division in cooperation with U.S. Department of Transportation Federal Highway Administration

Mileage as of: Feb. 10, 2007
Map generated: October, 2007

SCALE: 1:31680