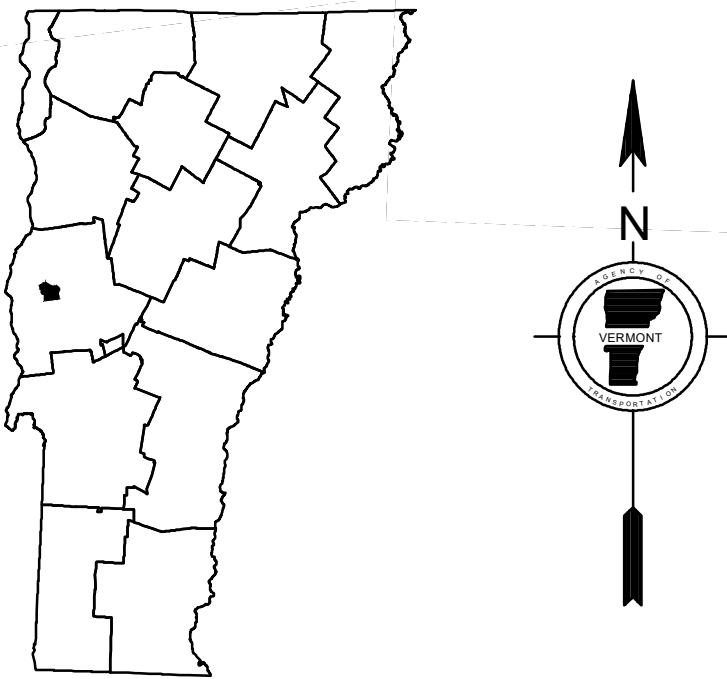
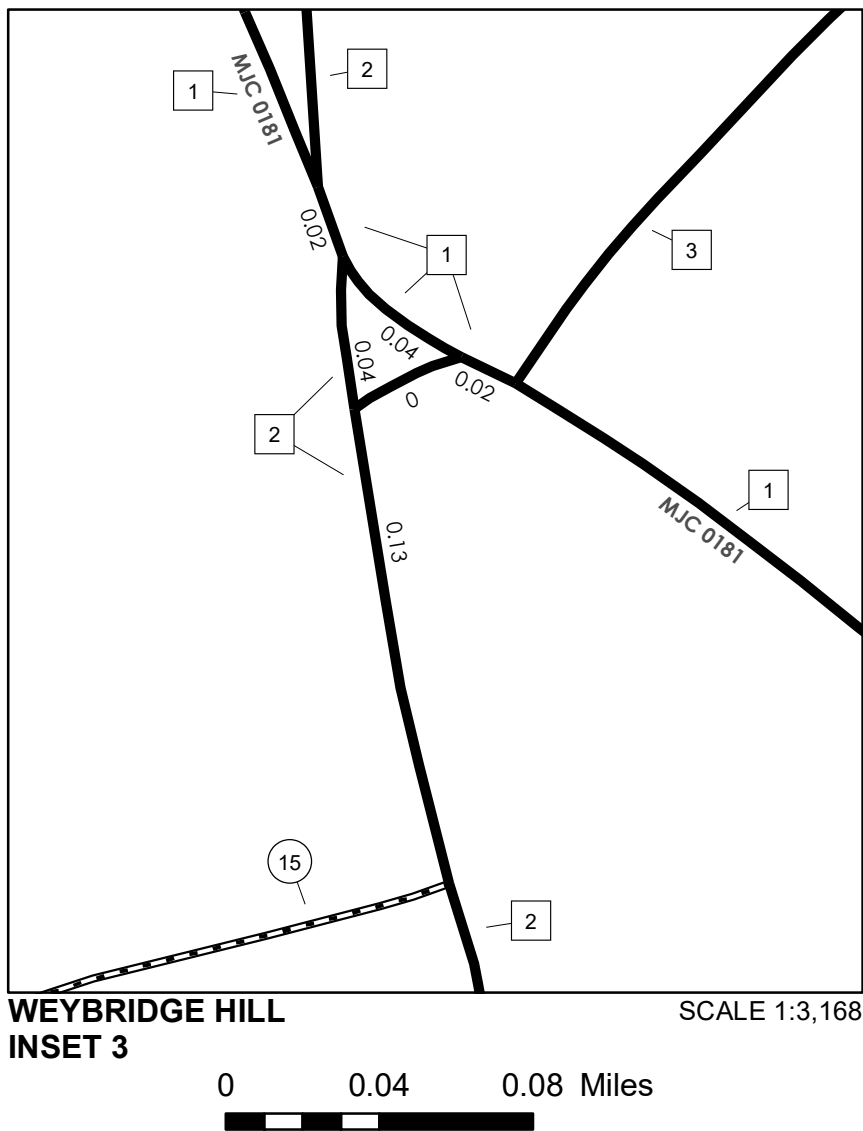
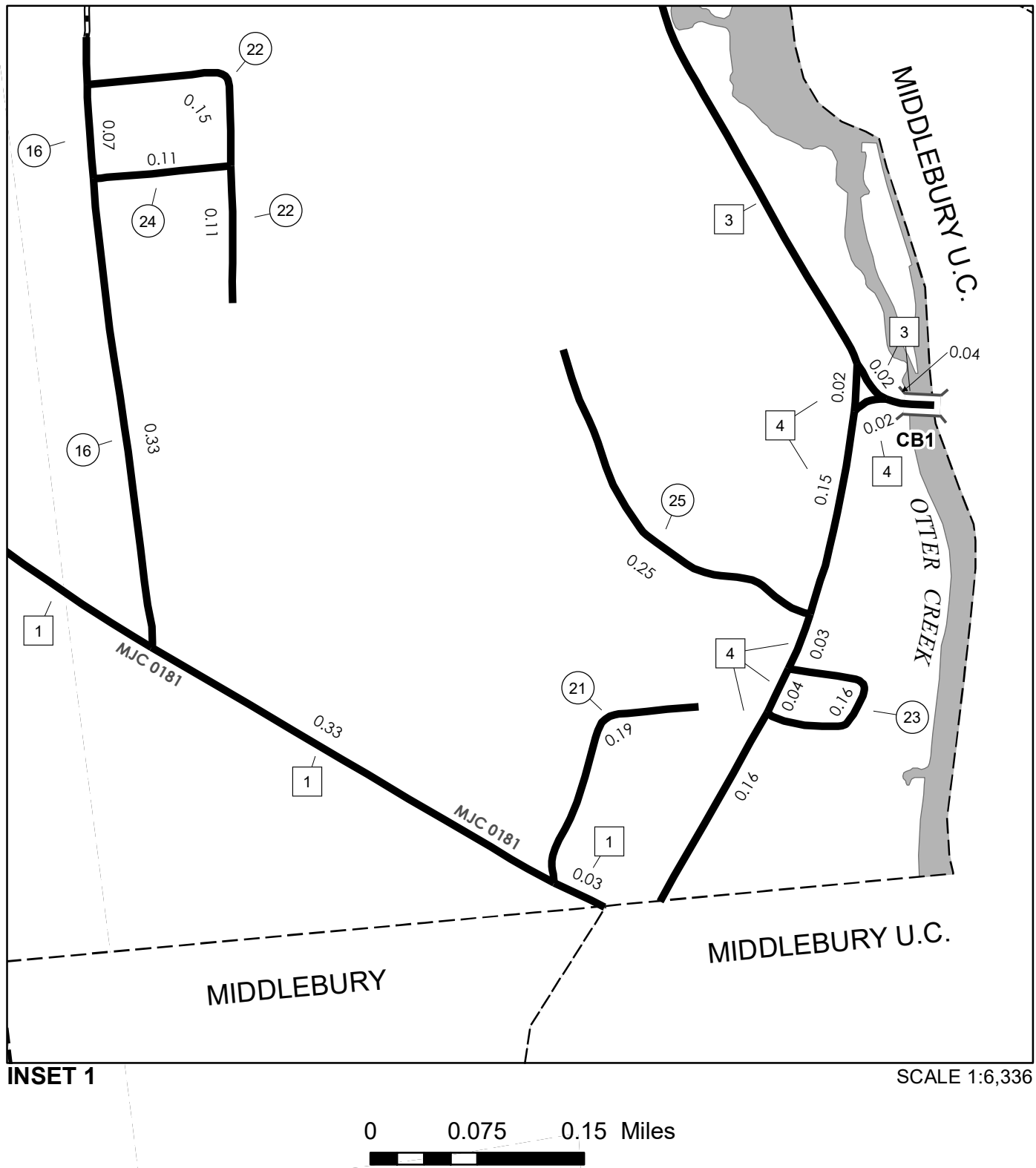


TOWN HWY. No.	LENGTH CLASS 3	IN MILES CLASS 4
5	4.30	
6	0.53	
7	0.25	
8	0.17	
9	0.31	
10	0.04	
11	1.64	
12	1.20	
13	0.61	
14	0.96	
15	1.39	
16	1.62	
17	2.05	
19	0.86	
20	0.03	(0.09)
21	0.19	
22	0.26	
23	0.16	
24	0.11	
25	0.25	
TOTAL	16.93	0.09

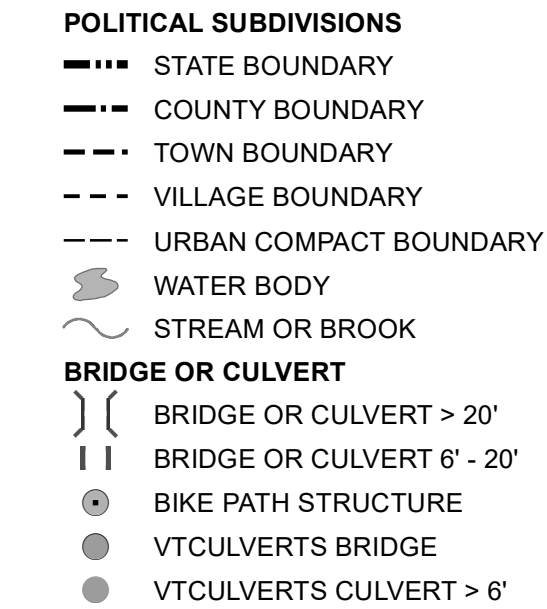


Town of Weybridge

SCALE 1:31,680



Vermont State Plane Coordinate System
North American Datum of 1983
SPCS_Zone_Identifier: 4400
Geodetic Reference System 80
4,000-meter grid, Easting - Northing



FEDERAL CLASSIFICATION IDENTIFIER
MA MINOR ARTERIAL
MJC MAJOR COLLECTOR
MNC MINOR COLLECTOR
PA PRINCIPAL ARTERIAL

DISCLAIMER:
The untraveled highways (laid-out town highways), discontinued highways, and legal trails hereon are those of which the Agency of Transportation has record; others may exist.

Highway and bridge data by the Agency of Transportation.
Town short structures drawn from the VTUCULVERTS
(formerly VOBCIT) online database. All other data from the
Vermont Open Geodata Portal. Only named streams shown.