

438,000

440,000

442,000

TOWN	LENGTH IN MILES	HWY. CLASS CLASS	NO.	3	4	ROADNAME
8	0.15	(0.10)	TH 8			MEIGS RD
11		(0.03)	TH 11			PARK ST
12	0.07					RAILWAY LN
13	0.08					NEW HAVEN RD
66	0.03					ADELE DR
101	0.07					ALDEN PL
102	0.05					ARMORY LN
103	0.06					BATTERY HL
104	0.07					BOMBARD PL
105	0.05					BOOSKA CT
106	0.10					BOOTH WOODS
107	0.47					BOWMAN RD
108	0.39					CANAL ST
109	0.18					CATARACT PL
110	0.04					COMFORT HILL
111	0.70					CRESCENT DR
112	0.06					EAST ST
113	0.25					ELM ST
114	0.06					GREEN MEADOW ACRES
115	0.14					HIGH ST
116	0.22					HILLSIDE ACRES
117	0.14					HOPKINS RD
118	0.49					ICE HOUSE CT
119	0.07					KING ST
120	0.09					MOUNTAIN VIEW LN
121	0.30					N GREEN ST
122	0.14					N MAPLE ST
123	0.03					NORTH ST
124	0.14					PROSPECT ST
125	0.26					ROBERTS ST
126	0.05					S WATER ST
127	0.16					SCHOOL ST
128	0.20					SCOVEL LN
129	0.07					SHORT ST
130	0.06					SPRING ST
131	0.43					SUNSET DR
132	0.34					TH
133	0.06					THOMAS CIR
134	0.13					UNION ST
135	0.06					VICTORY ST
136	0.27					WALKER AV
137	0.05					WEST ST
138	0.42					WHITE ST
139	0.15					CROSBY CT
140	0.11					
141	0.06					
142	0.29					
143	0.07					
144	0.07					
TOTAL	7.95	0.13				

* Portion of this town highway is Class 3, but is functionally Class 4

- HIGHWAYS**
- INTERSTATE
 - U.S. ROUTE
 - STATE ROUTE
 - CLASS 1
 - CLASS 2
 - CLASS 3
 - CLASS 4
- LEGAL TRAIL**
- INTERSTATE OR DIVIDED HIGHWAY
 - STATE - HARD SURFACE OR PAVED
 - TOWN - HARD SURFACE OR PAVED
 - GRAVEL
 - SOIL OR GRADED AND DRAINED EARTH
 - UNIMPROVED OR PRIMITIVE
 - IMPASSABLE OR UNTRAVELED
 - LEGAL TRAIL
 - DISCONTINUED
 - HIGHWAY CLASS CHANGE
 - RAILROAD
 - INACTIVE RAILROAD
 - PUBLIC LAND
- POLITICAL SUBDIVISIONS**
- STATE BOUNDARY
 - COUNTY BOUNDARY
 - TOWN BOUNDARY
 - VILLAGE BOUNDARY
 - URBAN COMPACT BOUNDARY
 - WATER BODIES
 - STREAM OR BROOK
 - BRIDGE OR CULVERT GREATER THAN 20'
 - BRIDGE OR CULVERT 6' - 20'
 - TOWN SHORT STRUCTURE
- FEDERAL CLASSIFICATION IDENTIFIER**
- FAU URBAN ARTERIAL OR COLLECTOR
 - MA MINOR ARTERIAL
 - MJC MAJOR COLLECTOR
 - MNC MINOR COLLECTOR
 - PA PRINCIPAL ARTERIAL
- B34 / C34 STATE BRIDGE OR CULVERT IDENTIFIER**
- B34 / C34 TOWN BRIDGE OR CULVERT IDENTIFIER**

FEDERAL CLASSIFICATION IDENTIFIER
 FAU URBAN ARTERIAL OR COLLECTOR
 MA MINOR ARTERIAL
 MJC MAJOR COLLECTOR
 MNC MINOR COLLECTOR
 PA PRINCIPAL ARTERIAL

STRUCTURES - SURFACE WATER NOTE:

STRUCTURES:
 Town short structures (bridges or culverts from 4-feet to less than 20-feet) are drawn from the Vermont Online Bridge & Culvert Inventory Tool (VOBCIT) database.
 NOTE: Town shorts are not consistently tagged within VOBCIT.

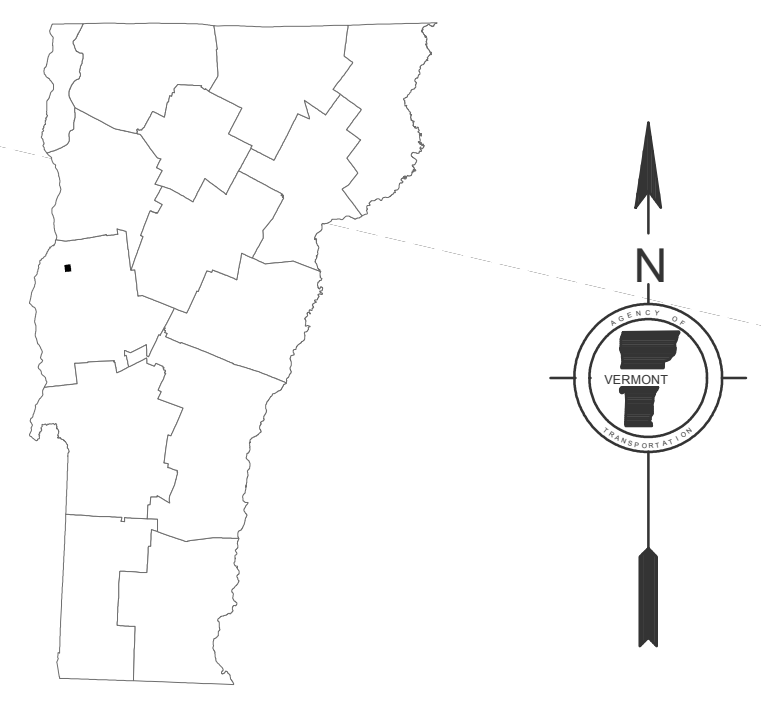

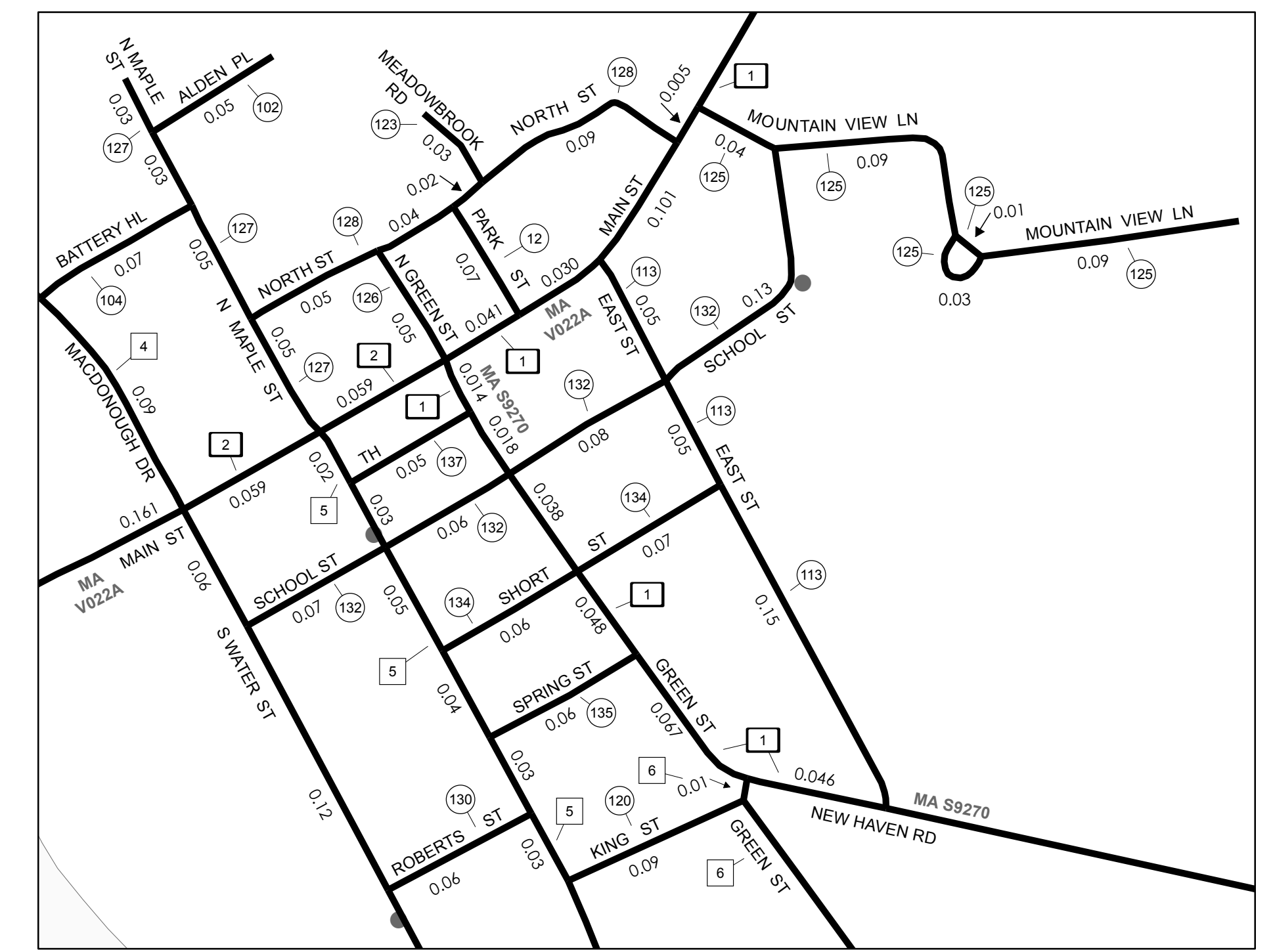
The surface waters are from the Vermont Hydrological Dataset (VHD). Only the named streams are shown.

DISCLAIMER:

The untraveled highways (laid-out town highways), discontinued highways, and legal trails shown hereon are those of which the Agency of Transportation has record; others may exist.

Highway and bridge data by the Agency of Transportation. All other data from the Vermont Center for Geographic Information.

Vermont State Plane Coordinate System
 North American Datum of 1983
 SPCS_Zone_Identifier: 4400
 Geodetic Reference System 80
 2,000-meter grid, Easting - Northing



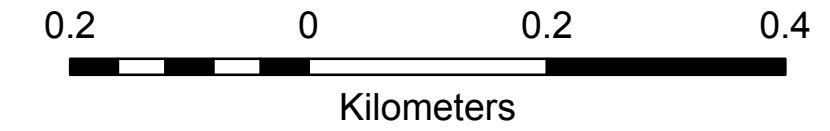
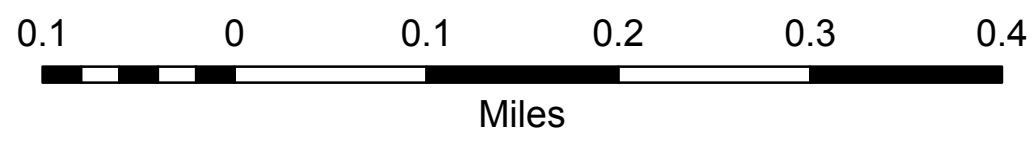
VERMONT
GENERAL HIGHWAY MAP
City of Vergennes

ADDISON COUNTY
 Transportation District #5

Prepared by the
 Vermont Agency of Transportation
 Division of Planning, Outreach
 and Community Affairs
 in cooperation with
 U.S. Department of Transportation
 Federal Highway Administration

Mileage as of February 10, 2010
 Map prepared June 15, 2010

SCALE 1:6,336



MILEAGE SUMMARY

CLASS 1		
TH-1	1.618	
TH-2	1.232	
TOTAL CLASS 1	2.850	
CLASS 2		
TH-3	0.570	
TH-4	0.950	
TH-5	0.950	
TH-6	0.900	
TH-7	0.370	
TOTAL CLASS 2	3.740	
CLASS 3		
TOTAL CLASS 3	7.950	
TOTAL TOWN	14.540	

TOTAL, TRAVELED HIGHWAYS, FEB. 10, 2010: 14.540
 (Excludes Class 4 and Legal Trail Mileage)