

TOWN HWY. No.	LENGTH IN MILES CLASS 3	CLASS 4
5	5.38	
6	2.55	
7	2.58	
8		(0.40)
9	1.56	(1.12)
10	0.10	
11	0.60	
12	1.15	
13	0.48	(1.17)
14	0.66	(0.22)
15	0.80	
16	0.26	
17		(0.69)
18		(1.02)
19	0.30	(1.19)
20		(2.23)
21		(0.50)
22	0.36	
23		(1.00)
24		(1.80)
25	0.48	
26	0.36	(1.83)
27	0.36	
28	4.07	
29	0.69	
30	0.41	
31	0.95	(0.14)
32		(0.05)
33	0.89	
34	0.41	
35	0.65	
36	0.07	
37	0.50	
38	0.17	(0.25)
39	0.29	
TOTAL	27.08	13.61

MILEAGE SUMMARY

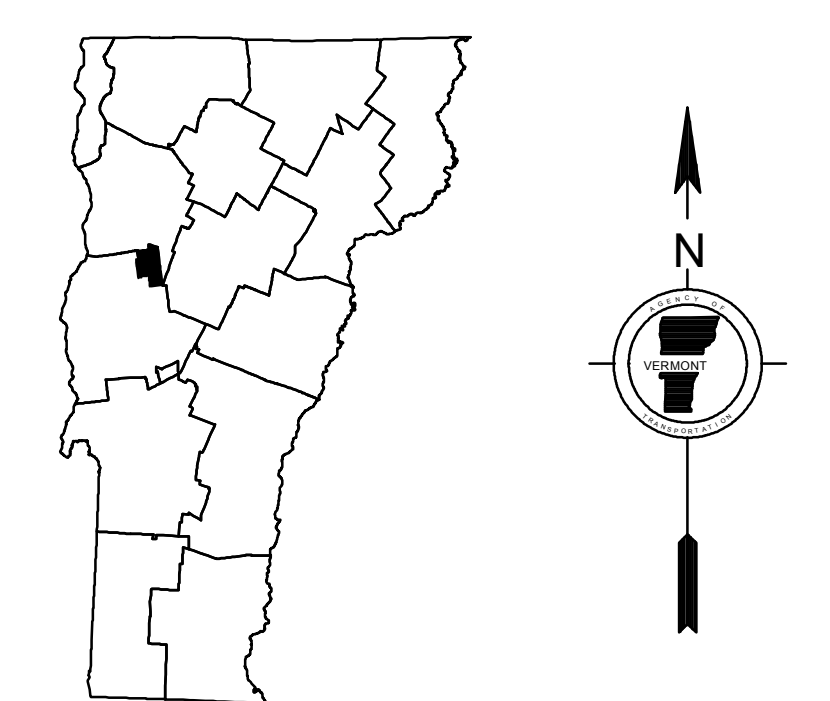
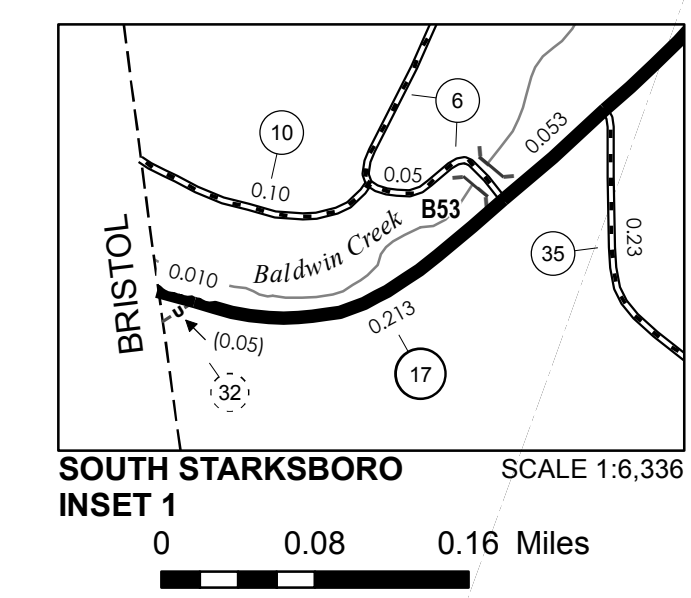
CLASS 2			
TH-1	1.580		
TH-2	0.860		
TH-3	1.680		
TH-4	0.910		
TH-5	0.270		
TOTAL CLASS 2		5.300	
CLASS 3			
TOTAL CLASS 3		27.08	
TOTAL TOWN		32.380	
STATE HIGHWAY			
VT-17	5.409		
VT-116	6.670		
TOTAL STATE HIGHWAY		12.079	
TOTAL STATE		12.079	
TOTAL, TRAVELED HIGHWAYS, FEB. 10, 2012:		44.459	

(Excludes Class 4, Legal Trail, and Unidentified Corridor Mileage)

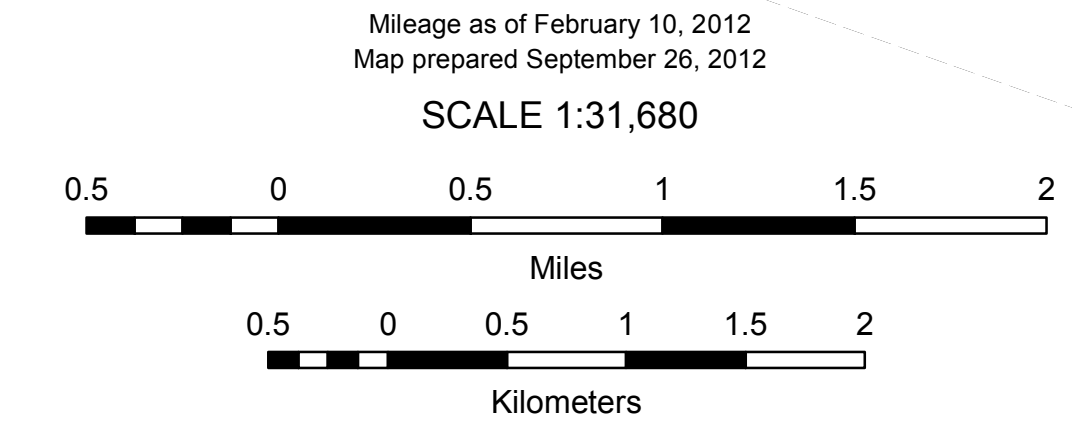
TOWN HWY. No.	LENGTH IN MILES "NOT UP TO STANDARD"
9	(0.43)
TOTAL	0.43

* The sections of the town highways listed above are legally Class 3, but have been deemed "Not Up To Standard" and are functionally Class 4 Town Highways

LEGAL TRAIL No.	LENGTH IN MILES LEGAL TRAIL
1	(0.06)
TOTAL	0.06



VERMONT
GENERAL HIGHWAY MAP
Town of Starksboro
ADDISON COUNTY
Transportation District #5
Prepared by the
Vermont Agency of Transportation
Division of Policy, Planning and Intermodal Development
in cooperation with
U.S. Department of Transportation
Federal Highway Administration



DISCLAIMER:
The untraveled highways (laid-out town highways), discontinued highways, and legal trails herein are those of which the Agency of Transportation has record; others may exist.
Highway and bridge data by the Agency of Transportation. All other data from the Vermont Center for Geographic Information. Only named streams are shown.

Vermont State Plane Coordinate System
North American Datum of 1983
SPCS_Zone_Identifier: 4400
Geodetic Reference System 80
4,000-meter grid, Easting - Northing