

TOWN HWY. No.	LENGTH IN MILES CLASS 3	LENGTH IN MILES CLASS 4
5	2.60	
6	1.24	
7	0.25	
8	1.10	
9	0.33	
10	0.40	
11	0.30	
12	0.70	
13	0.78	
14	1.67	(1.15)
15	0.31	(0.67)
16		(0.34)
17	0.46	
18	0.50	(0.39)
19	0.05	
TOTAL	10.69	2.55

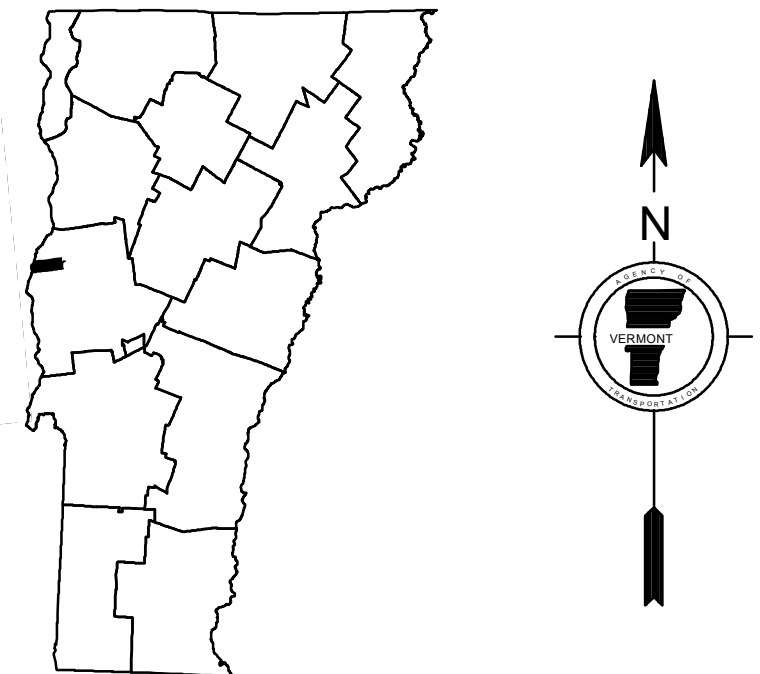
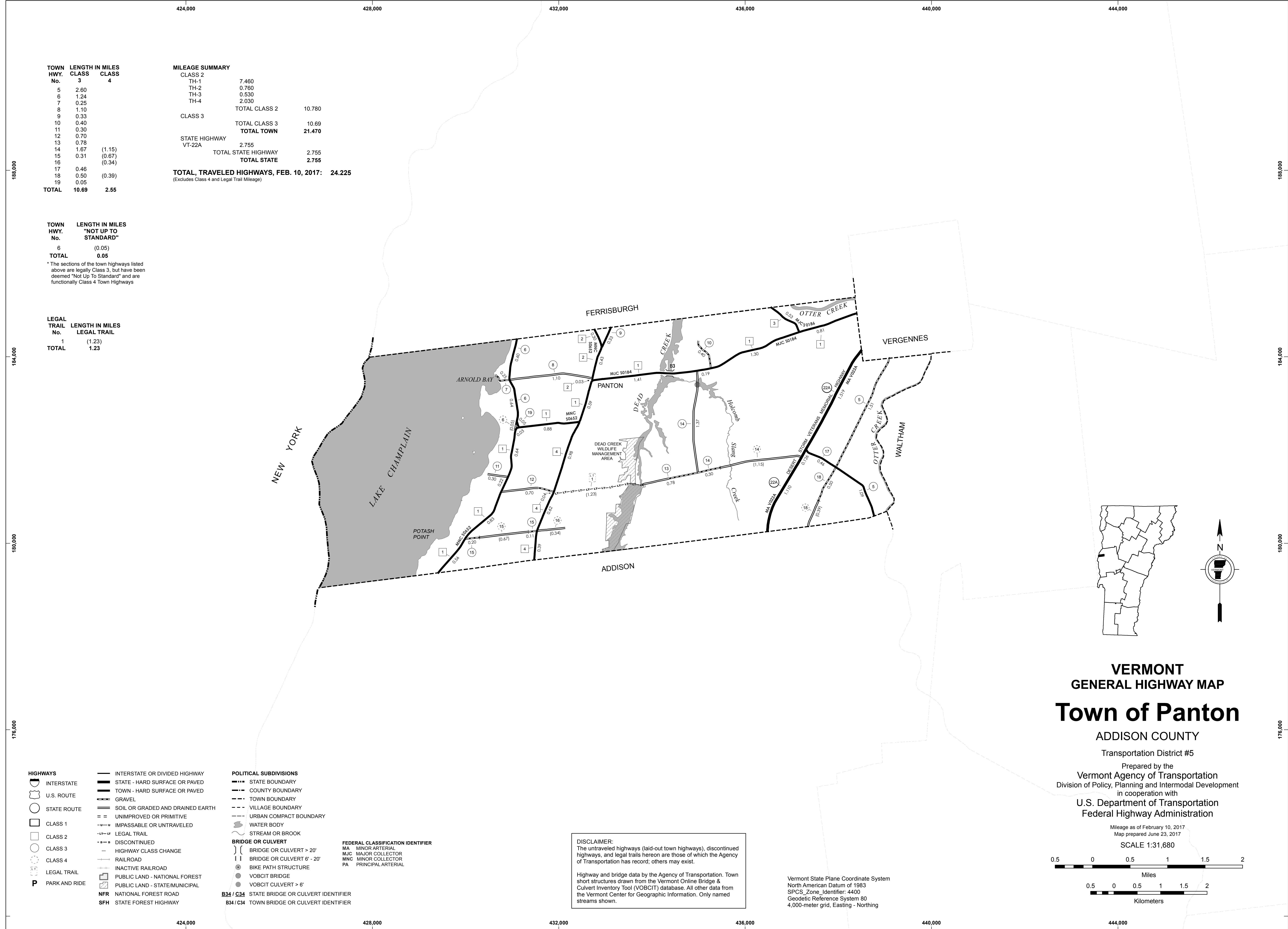
MILEAGE SUMMARY

CLASS 2		
TH-1	7.460	
TH-2	0.760	
TH-3	0.530	
TH-4	2.030	
TOTAL CLASS 2	10.780	
CLASS 3		
TOTAL CLASS 3	10.69	
TOTAL TOWN	21.470	
STATE HIGHWAY		
VT-22A	2.755	
TOTAL STATE HIGHWAY	2.755	
TOTAL, TRAVELED HIGHWAYS, FEB. 10, 2017:	24.225	
<small>(Excludes Class 4 and Legal Trail Mileage)</small>		

TOWN HWY. No.	LENGTH IN MILES "NOT UP TO STANDARD"
6	(0.05)
TOTAL	0.05

* The sections of the town highways listed above are legally Class 3, but have been deemed "Not Up to Standard" and are functionally Class 4 Town Highways

LEGAL TRAIL No.	LENGTH IN MILES LEGAL TRAIL
1	(1.23)
TOTAL	1.23



**VERMONT
GENERAL HIGHWAY MAP
Town of Panton**

ADDISON COUNTY

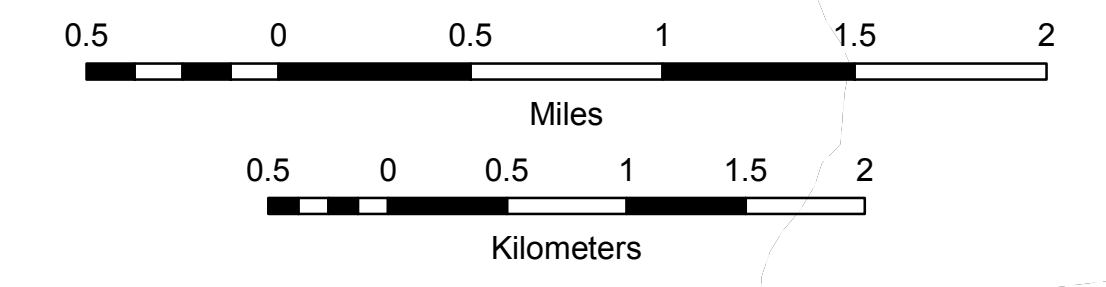
Transportation District #5

Prepared by the
Vermont Agency of Transportation
Division of Policy, Planning and Intermodal Development
in cooperation with

U.S. Department of Transportation
Federal Highway Administration

Mileage as of February 10, 2017
Map prepared June 23, 2017

SCALE 1:31,680



HIGHWAYS

- INTERSTATE OR DIVIDED HIGHWAY
- STATE - HARD SURFACE OR PAVED
- TOWN - HARD SURFACE OR PAVED
- GRAVEL
- SOIL OR GRADED AND DRAINED EARTH
- UNIMPROVED OR PRIMITIVE
- IMPASSABLE OR UNTRAVELED
- LEGAL TRAIL
- DISCONTINUED
- HIGHWAY CLASS CHANGE
- RAILROAD
- INACTIVE RAILROAD
- PUBLIC LAND - NATIONAL FOREST
- PUBLIC LAND - STATE/MUNICIPAL
- NFR NATIONAL FOREST ROAD
- SFH STATE FOREST HIGHWAY

POLITICAL SUBDIVISIONS

- STATE BOUNDARY
- COUNTY BOUNDARY
- TOWN BOUNDARY
- VILLAGE BOUNDARY
- URBAN COMPACT BOUNDARY
- WATER BODY
- STREAM OR BROOK

BRIDGE OR CULVERT

- BRIDGE OR CULVERT > 20'
- BRIDGE OR CULVERT 6' - 20'
- BIKE PATH STRUCTURE
- VOCBIT BRIDGE
- VOCBIT CULVERT > 6'

STATE BRIDGE OR CULVERT IDENTIFIER

TOWN BRIDGE OR CULVERT IDENTIFIER

FEDERAL CLASSIFICATION IDENTIFIER

- MA MINOR ARTERIAL
- MJC MAJOR COLLECTOR
- MNC MINOR COLLECTOR
- PA PRINCIPAL ARTERIAL

DISCLAIMER:
The untraveled highways (laid-out town highways), discontinued highways, and legal trails hereon are those of which the Agency of Transportation has record; others may exist.

Highway and bridge data by the Agency of Transportation. Town short structures drawn from the Vermont Online Bridge & Culvert Inventory Tool (VOCBIT) database. All other data from the Vermont Center for Geographic Information. Only named streams shown.

Vermont State Plane Coordinate System
North American Datum of 1983
SPCS_Zone_Identifier: 4400
Geodetic Reference System 80
4,000-meter grid, Easting - Northing