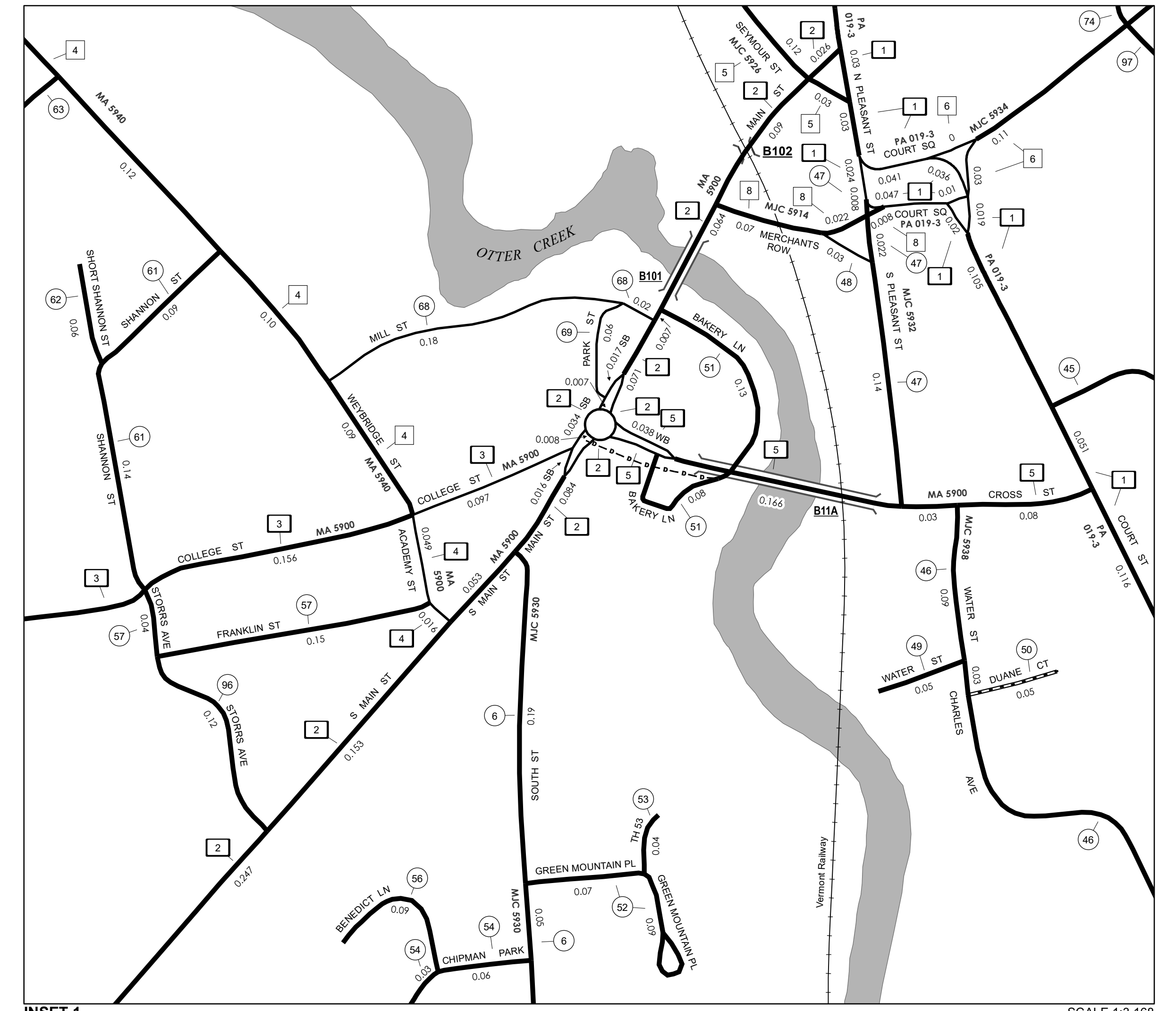
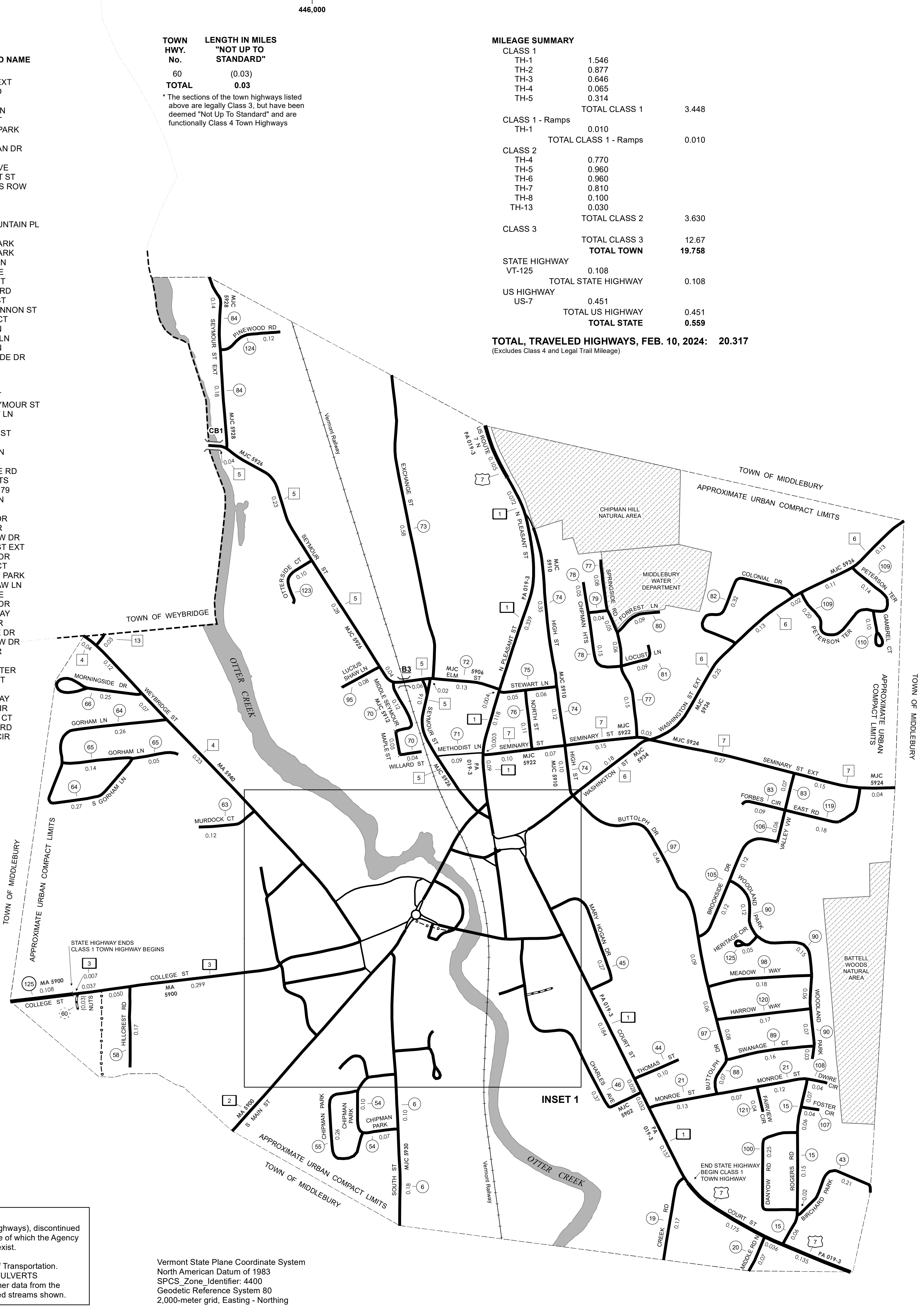


TOWN HWY. No.	LENGTH IN MILES CLASS 3	CLASS 4	TOWN ROAD NAME
6	0.42		SOUTH ST
6	0.10		SOUTH ST EXT
15	0.36		ROGERS RD
19	0.17		CREEK RD
20	0.07		MIDDLE RD N
21	0.32		MONROE ST
43	0.21		BIRCHARD PARK
44	0.10		THOMAS ST
45	0.27		MARY HOGAN DR
46	0.09		WATER ST
46	0.40		CHARLES AVE
47	0.17		S PLEASANT ST
48	0.03		MERCHANTS ROW
49	0.05		WATER ST
50	0.05		DUANE CT
51	0.21		BAKERY LN
52	0.16		GREEN MOUNTAIN PL
53	0.04		TH 53
54	0.26		CHIPMAN PARK
55	0.26		CHIPMAN PARK
56	0.09		BENEDICT LN
57	0.04		STORRS AVE
58	0.15		FRANKLIN ST
58	0.17		HILLCREST RD
61	0.23		SHANNON ST
62	0.06		SHORT SHANNON ST
63	0.12		MURDOCK CT
64	0.26		GORHAM LN
64	0.27		S GORHAM LN
65	0.19		GORHAM LN
66	0.25		MORNINGSIDE DR
68	0.20		MILL ST
69	0.06		PARK ST
70	0.05		MAPLE ST
70	0.04		WILLARD ST
70	0.12		MIDDLE SEYMOUR ST
71	0.09		METHODIST LN
72	0.15		ELM ST
73	0.58		EXCHANGE ST
74	0.57		HIGH ST
75	0.11		STEWART LN
76	0.11		NORTH ST
77	0.34		SPRINGSIDE RD
78	0.20		CHIPMAN HTS
79	0.04		TOWN HWY 79
80	0.09		FORREST LN
81	0.09		LOCUST LN
82	0.32		COLONIAL DR
83	0.09		FORBES CIR
83	0.07		VALLEY VIEW DR
84	0.32		SEYMOUR ST EXT
88	0.07		BUTTOLPH DR
89	0.16		SWANAGE CT
90	0.43		WOODLAND PARK
95	0.08		LUCIUS SHAW LN
96	0.12		STORRS AVE
97	0.69		BUTTOLPH DR
98	0.18		MEADOW WAY
100	0.25		DANOW DR
105	0.24		BROOKSIDE DR
106	0.06		VALLEY VIEW DR
107	0.04		FOSTER CIR
108	0.04		DWIRE CIR
109	0.34		PETERSON TER
110	0.10		GAMBREL CT
119	0.18		EAST RD
120	0.17		HARROW WAY
121	0.04		FAIRVIEW CIR
123	0.10		OTTERSIDE CT
124	0.12		PINEWOOD RD
125	0.05		HERITAGE CIR
TOTAL	12.67	0.00	

TOWN HWY. No.	LENGTH IN MILES "NOT UP TO STANDARD"
60	(0.03)
TOTAL	0.03

* The sections of the town highways listed above are legally Class 3, but have been deemed "Not Up To Standard" and are functionally Class 4 Town Highways

MILEAGE SUMMARY			
CLASS 1			
TH-1	1.546		
TH-2	0.877		
TH-3	0.646		
TH-4	0.065		
TH-5	0.314		
	TOTAL CLASS 1	3.448	
CLASS 1 - Ramps			
TH-1	0.010		
	TOTAL CLASS 1 - Ramps	0.010	
CLASS 2			
TH-4	0.770		
TH-5	0.960		
TH-7	0.810		
TH-8	0.100		
TH-13	0.030		
	TOTAL CLASS 2	3.630	
CLASS 3			
	TOTAL CLASS 3	12.67	
	TOTAL TOWN	19.758	
STATE HIGHWAY			
VT-125	0.108		
	TOTAL STATE HIGHWAY	0.108	
US HIGHWAY			
US-7	0.451		
	TOTAL US HIGHWAY	0.451	
	TOTAL STATE	0.559	
	TOTAL TRAVELED HIGHWAYS, FEB. 10, 2024:	20.317	
(Excludes Class 4 and Legal Trail Mileage)			



HIGHWAYS

- INTERSTATE
- U.S. ROUTE
- STATE ROUTE
- CLASS 1
- CLASS 2
- CLASS 3
- CLASS 4
- LEGAL TRAIL
- PARK AND RIDE

INTERSTATE OR DIVIDED HIGHWAY

STATE - HARD SURFACE OR PAVED

TOWN - HARD SURFACE OR PAVED

GRAVEL

SOIL OR GRADED AND DRAINED EARTH

UNIMPROVED OR PRIMITIVE

IMPASSABLE OR UNTRAVELED

LEGAL TRAIL

DISCONTINUED

HIGHWAY CLASS CHANGE

RAILROAD

INACTIVE RAILROAD

PUBLIC LAND - NATIONAL FOREST

PUBLIC LAND - STATE/MUNICIPAL

NATIONAL FOREST ROAD

ARMY CORPS OF ENGINEERS

USGH UNITED STATES GOV. HWY.

POLITICAL SUBDIVISIONS

- STATE BOUNDARY
- COUNTY BOUNDARY
- TOWN BOUNDARY
- VILLAGE BOUNDARY
- URBAN COMPACT BOUNDARY
- WATER BODY
- STREAM OR BROOK

BRIDGE OR CULVERT

- BRIDGE OR CULVERT > 20'
- BRIDGE OR CULVERT 6' - 20'
- BIKE PATH STRUCTURE
- VT CULVERTS BRIDGE
- VT CULVERTS > 6'

FEDERAL CLASSIFICATION IDENTIFIER

- MA MINOR ARTERIAL
- MJC MAJOR COLLECTOR
- MNC MINOR COLLECTOR
- PA PRINCIPAL ARTERIAL

B34 / C34 STATE BRIDGE OR CULVERT IDENTIFIER

B34 / C34 TOWN BRIDGE OR CULVERT IDENTIFIER

VERMONT GENERAL HIGHWAY MAP

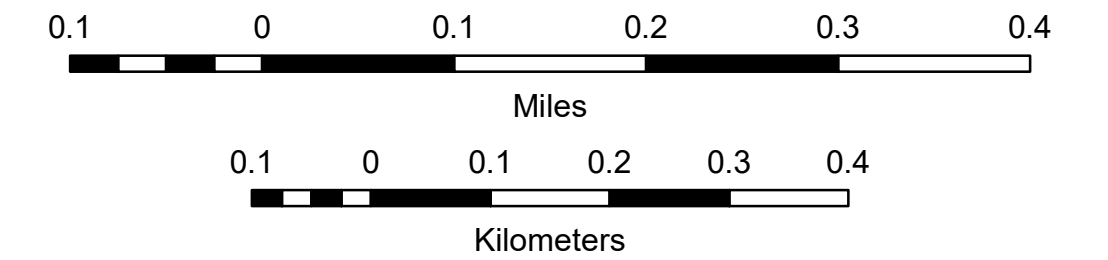
Urban Compact of Middlebury

ADDISON COUNTY
Transportation District #3

Prepared by the
Vermont Agency of Transportation
Division of Policy, Planning and Intermodal Development
in cooperation with
U.S. Department of Transportation
Federal Highway Administration

Mileage as of February 10, 2024
Map prepared July 26, 2024

SCALE 1:6,336



DISCLAIMER:
The untraveled highways (laid-out town highways), discontinued highways, and legal trails herein are those of which the Agency of Transportation has record; others may exist.

Highway and bridge data by the Agency of Transportation.
Town short structures drawn from the VTCULVERTS (formerly VOBCT) online database. All other data from the Vermont Open Geodata Portal. Only named streams shown.

Vermont State Plane Coordinate System
North American Datum of 1983
SPCS_Zone_Identifier: 4400
Geodetic Reference System 80
2,000-meter grid, Easting - Northing