

TOWN HWY. No.	LENGTH IN MILES CLASS 3	LENGTH IN MILES CLASS 4	TOWN ROAD NAME
6	0.52		SOUTH ST
15	0.36		ROGERS RD
19	0.17		CREEK RD
20	0.07		MIDDLE RD N
21	0.32		MONROE ST
43	0.21		BIRCHARD PK
44	0.10		THOMAS ST
45	0.27		MARY HOGAN DR
46	0.09		WATER ST
46	0.40		CHARLES AV
47	0.17		S PLEASANT ST
48	0.03		MERCHANTS ROW
49	0.05		WATER ST
50	0.05		DUANE CT
51	0.21		BAKERY LN
52	0.16		GREEN MOUNTAIN PL
53	0.04		TH 53
54	0.26		CHIPMAN PK
55	0.26		CHIPMAN PK
56	0.09		BENEDICT LN
57	0.19		FRANKLIN ST
58	0.17		HILLCREST RD
59	0.17		ADIRONDACK VIEW
61	0.23		SHANNON ST
62	0.06		SHORT SHANNON ST
63	0.12		MURDOCK CT
64	0.27		S GORHAM LN
64	0.26		GORHAM LN
65	0.19		GORHAM LN
66	0.25		MORNINGSIDE DR
68	0.20		MILL ST
69	0.06		PARK ST
70	0.05		MAPLE ST
70	0.12		MIDDLE SEYMOUR
70	0.04		WILLARD ST
71	0.09		METHODIST LN
72	0.15		ELM ST
73	0.58		EXCHANGE ST
74	0.57		HIGH ST
75	0.11		STEWART LN
76	0.11		NORTH ST
77	0.34		SPRINGSIDE RD
78	0.20		CHIPMAN HTS
79	0.04		TH 79
80	0.09		FORREST LN
81	0.09		LOCUST LN
82	0.32		COLONIAL DR
83	0.09		FORBES CIR
83	0.07		VALLEY VIEW
84	0.32		SEYMOUR ST EXT
88	0.07		BUTTOLPH DR
89	0.16		SWANAGE CT
90	0.43		WOODLAND PK
95	0.08		LUCIUS SHAW LN
96	0.12		STORRS AV
97	0.69		BUTTOLPH DR
98	0.18		MEADOW WY
100	0.25		DANYOW DR
105	0.24		BROOKSIDE DR
106	0.06		VALLEY VIEW
107	0.04		FOSTER CIR
108	0.04		DWIRE CIR
109	0.34		PETERSON TERR
110	0.10		GAMBREL CT
119	0.18		EAST RD
120	0.17		HARROW WY
121	0.04		FAIRVIEW CIR
123	0.10		OTTERSIDE CT
124	0.12		PINEWOOD RD
125	0.05		HERITAGE CIR
TOTAL	12.84	0.00	

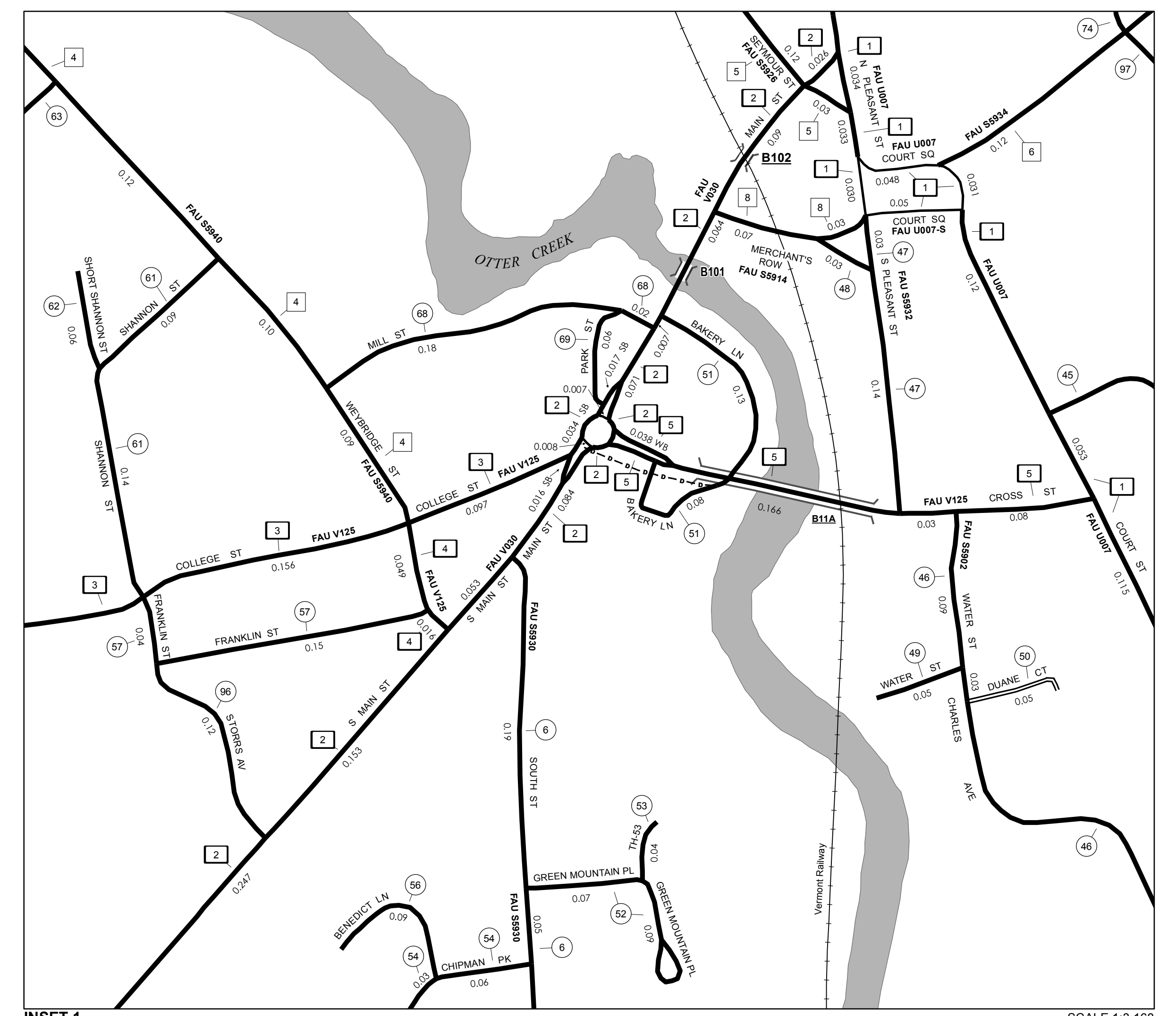
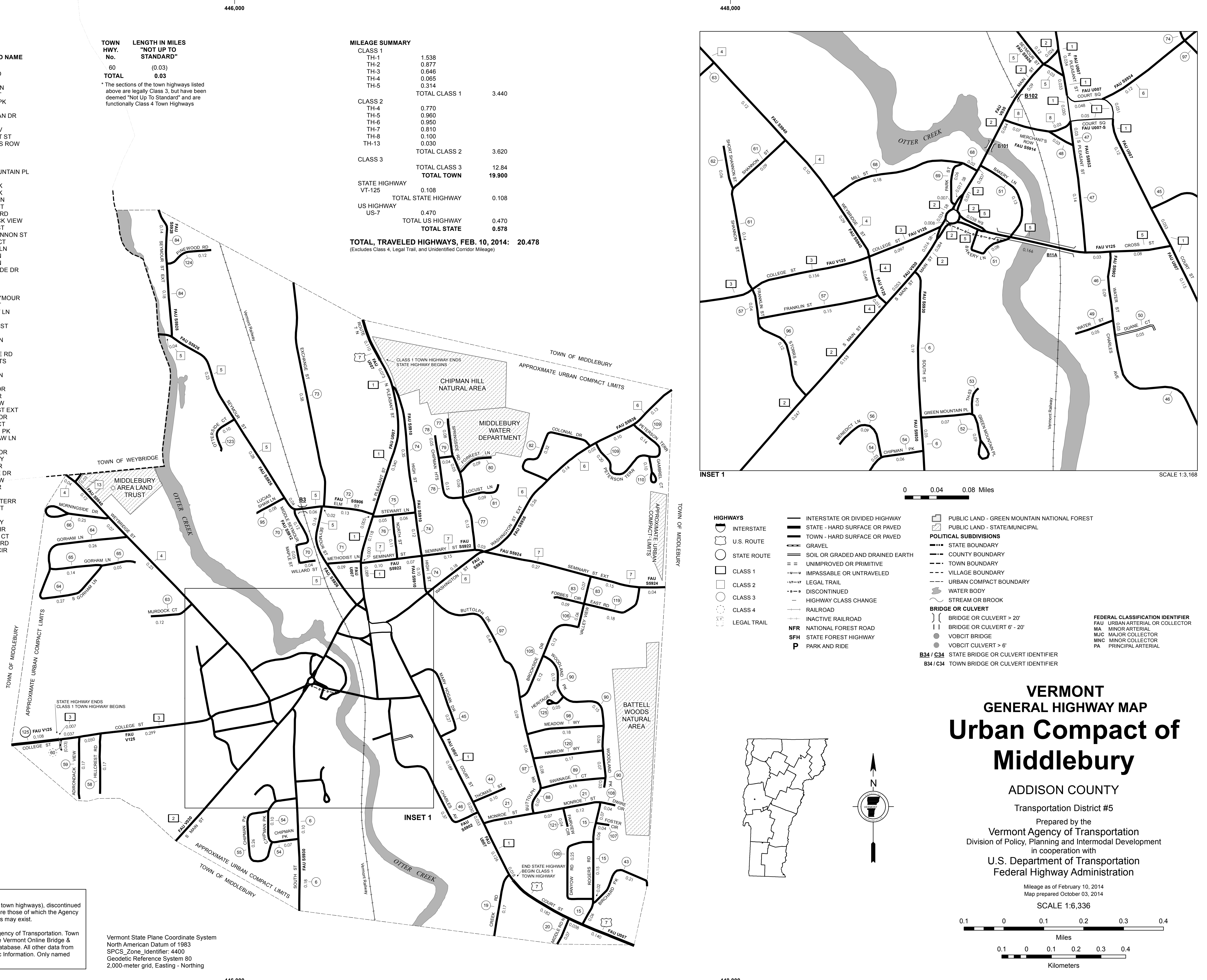
TOWN HWY. No.	LENGTH IN MILES "NOT UP TO STANDARD"
60	(0.03)
TOTAL	0.03

* The sections of the town highways listed above are legally Class 3, but have been deemed "Not Up To Standard" and are functionally Class 4 Town Highways

MILEAGE SUMMARY

CLASS 1		
TH-1	1.538	
TH-2	0.877	
TH-3	0.846	
TH-4	0.065	
TH-5	0.314	
TOTAL CLASS 1	3.440	
CLASS 2		
TH-4	0.770	
TH-5	0.960	
TH-6	0.950	
TH-7	0.810	
TH-8	0.100	
TH-13	0.030	
TOTAL CLASS 2	3.620	
CLASS 3		
TOTAL CLASS 3	12.84	
TOTAL TOWN	19.900	
STATE HIGHWAY		
VT-125	0.108	
TOTAL STATE HIGHWAY	0.108	
US HIGHWAY		
US-7	0.470	
TOTAL US HIGHWAY	0.470	
TOTAL STATE	0.578	

TOTAL, TRAVELED HIGHWAYS, FEB. 10, 2014: 20.478
(Excludes Class 4, Legal Trail, and Undeveloped Corridor Mileage)



HIGHWAYS

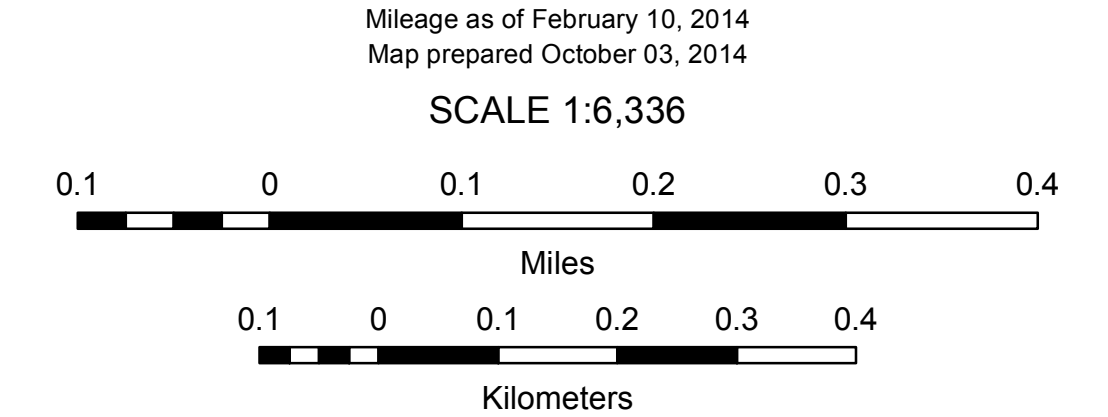
- INTERSTATE
- U.S. ROUTE
- STATE ROUTE
- CLASS 1
- CLASS 2
- CLASS 3
- CLASS 4
- LEGAL TRAIL
- INTERSTATE OR DIVIDED HIGHWAY
- STATE - HARD SURFACE OR PAVED
- TOWN - HARD SURFACE OR PAVED
- SOIL OR GRADED AND DRAINED EARTH
- UNIMPROVED OR PRIMITIVE
- IMPASSABLE OR UNTRAVELED
- LEGAL TRAIL
- DISCONTINUED
- HIGHWAY CLASS CHANGE
- RAILROAD
- INACTIVE RAILROAD
- NATIONAL FOREST ROAD
- STATE FOREST HIGHWAY
- PARK AND RIDE
- PUBLIC LAND - GREEN MOUNTAIN NATIONAL FOREST
- PUBLIC LAND - STATE/MUNICIPAL

POLITICAL SUBDIVISIONS

- STATE BOUNDARY
- COUNTY BOUNDARY
- TOWN BOUNDARY
- VILLAGE BOUNDARY
- URBAN COMPACT BOUNDARY
- WATER BODY
- STREAM OR BROOK
- BRIDGE OR CULVERT
- BRIDGE OR CULVERT > 20'
- BRIDGE OR CULVERT 6' - 20'
- VOBCIT BRIDGE
- VOBCIT CULVERT > 6'
- FEDERAL CLASSIFICATION IDENTIFIER
- FAU URBAN ARTERIAL OR COLLECTOR
- MA MINOR ARTERIAL
- MJC MAJOR COLLECTOR
- MNC MINOR COLLECTOR
- PA PRINCIPAL ARTERIAL

B34 / C34 STATE BRIDGE OR CULVERT IDENTIFIER
B34 / C34 TOWN BRIDGE OR CULVERT IDENTIFIER

VERMONT GENERAL HIGHWAY MAP
Urban Compact of Middlebury
ADDISON COUNTY
Transportation District #5
Prepared by the Vermont Agency of Transportation
Division of Policy, Planning and Intermodal Development
in cooperation with
U.S. Department of Transportation
Federal Highway Administration



DISCLAIMER:
The untraveled highways (laid-out town highways), discontinued highways, and legal trails hereon are those of which the Agency of Transportation has record; others may exist.

Highway and bridge data by the Agency of Transportation. Town short structures are drawn from the Vermont Online Bridge & Culvert Inventory Tool (VOBCIT) database. All other data from the Vermont Center for Geographic Information. Only named streams are shown.

Vermont State Plane Coordinate System
North American Datum of 1983
SPCS_Zone_Identifier: 4400
Geodetic Reference System 80
2,000-meter grid, Easting - Northing