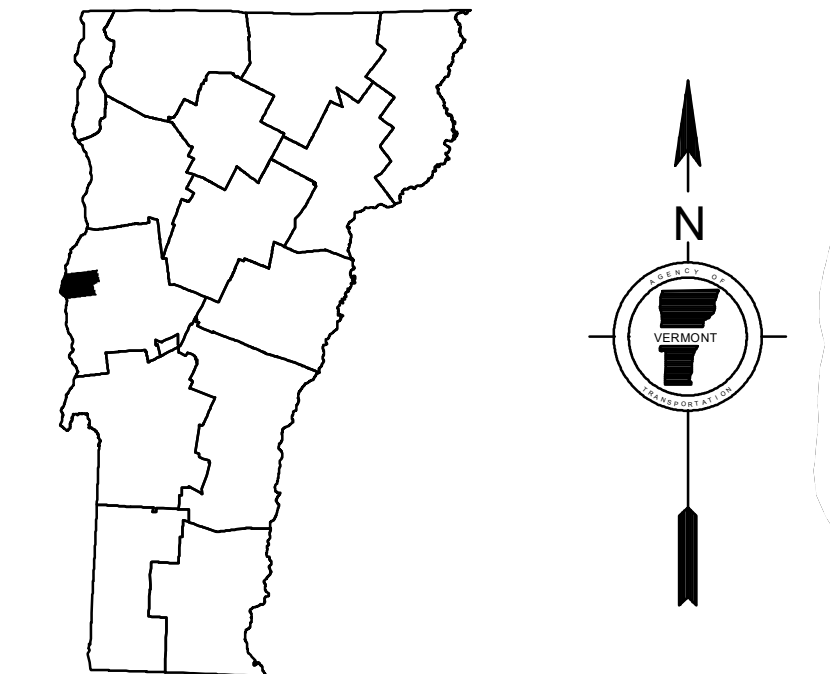
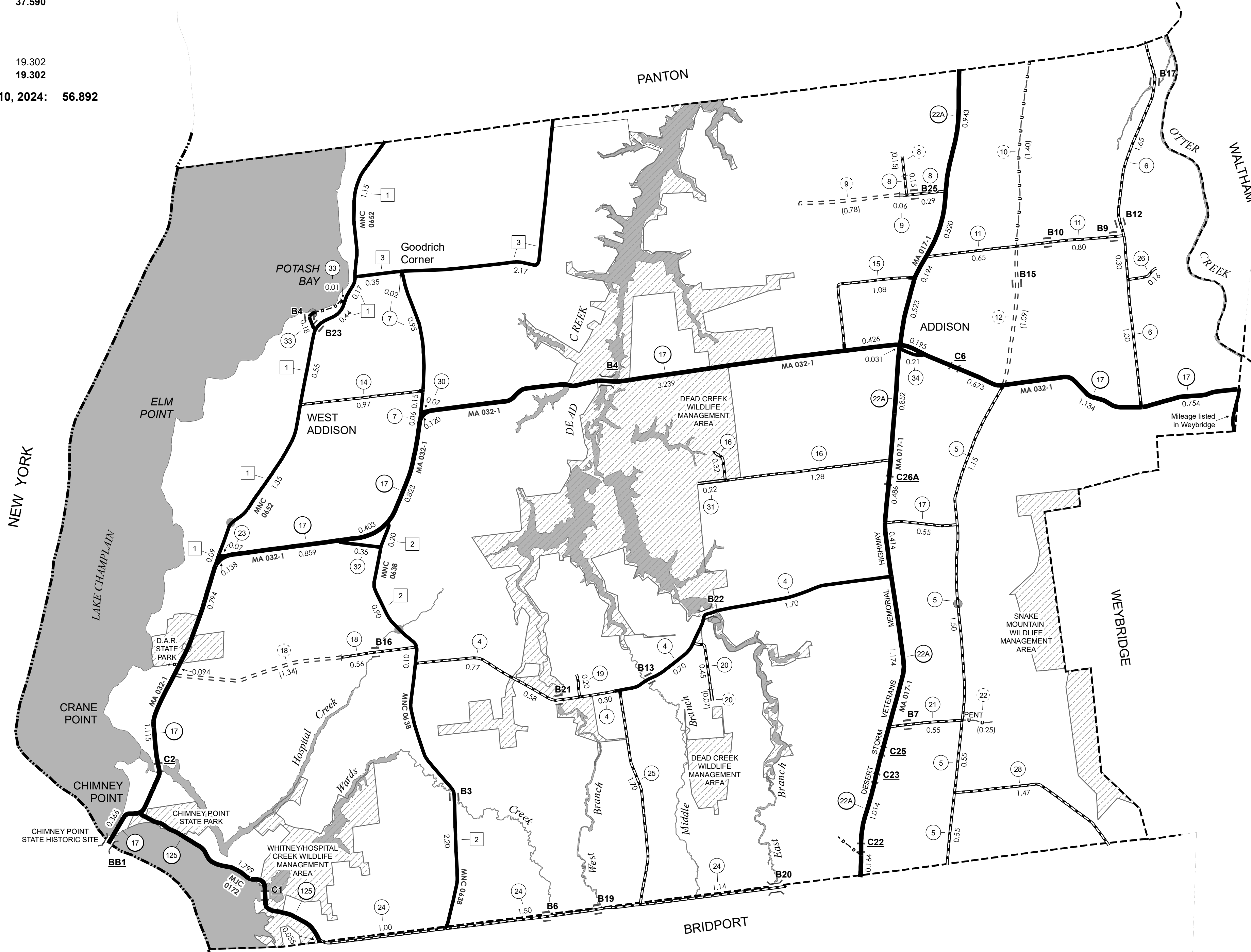


TOWN HWY. No.	LENGTH IN MILES CLASS 3	CLASS 4
4	4.05	
5	3.75	
6	2.95	
7	1.18	
8	0.44	(0.15)
9	0.06	(0.78)
10		(1.40)
11	1.45	
12		(1.09)
14	0.97	
15	1.08	
16	1.60	
17	0.55	
18	0.56	(1.34)
19	0.20	
20	0.45	(0.07)
21	0.55	
22		(0.25)
23	0.07	
24	3.64	
25	1.70	
26	0.16	
28	1.47	
30	0.07	
31	0.22	
32	0.35	
33	0.19	
34	0.21	
TOTAL	27.92	5.08

MILEAGE SUMMARY

CLASS	LENGTH	TOTAL
CLASS 2		
TH-1	3,750	
TH-2	3,400	
TH-3	2,520	
TOTAL CLASS 2	9,670	
CLASS 3		
TOTAL CLASS 3	27.92	
TOTAL TOWN	37,590	
STATE HIGHWAY		
VT-17	11,133	
VT-22A	6,315	
VT-125	1,854	
TOTAL STATE HIGHWAY	19,302	
TOTAL STATE	19,302	
TOTAL, TRAVELED HIGHWAYS, FEB. 10, 2024:	56,892	

(Excludes Class 4 and Legal Trail Mileage)



VERMONT
GENERAL HIGHWAY MAP
Town of Addison

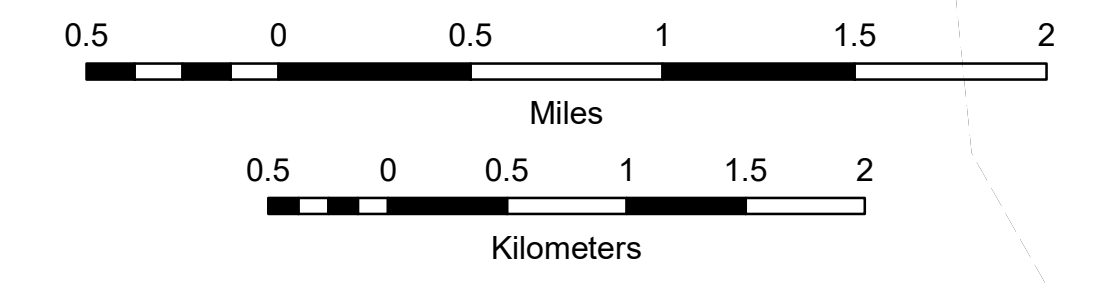
ADDISON COUNTY

Transportation District #5

Prepared by the
Vermont Agency of Transportation
 Division of Policy, Planning and Intermodal Development
 in cooperation with
U.S. Department of Transportation
 Federal Highway Administration

Mileage as of February 10, 2024
 Map prepared August 06, 2024

SCALE 1:31,680



- HIGHWAYS**
- INTERSTATE
 - U.S. ROUTE
 - STATE ROUTE
 - CLASS 1
 - CLASS 2
 - CLASS 3
 - CLASS 4
 - LEGAL TRAIL
 - PARK AND RIDE
- INTERSTATE OR DIVIDED HIGHWAY**
- STATE - HARD SURFACE OR PAVED
 - TOWN - HARD SURFACE OR PAVED
 - GRAVEL
 - SOIL OR GRADED AND DRAINED EARTH
 - UNIMPROVED OR PRIMITIVE
 - IMPASSABLE OR UNTRAVELED
 - LEGAL TRAIL
 - DISCONTINUED
 - HIGHWAY CLASS CHANGE
 - RAILROAD
 - INACTIVE RAILROAD
 - PUBLIC LAND - NATIONAL FOREST
 - PUBLIC LAND - STATE/MUNICIPAL
 - NFR NATIONAL FOREST ROAD
 - ACE ARMY CORPS OF ENGINEERS
 - USGH UNITED STATES GOV. HWY.
- POLITICAL SUBDIVISIONS**
- STATE BOUNDARY
 - COUNTY BOUNDARY
 - TOWN BOUNDARY
 - VILLAGE BOUNDARY
 - URBAN COMPACT BOUNDARY
 - WATER BODY
 - STREAM OR BROOK
- BRIDGE OR CULVERT**
- BRIDGE OR CULVERT > 20'
 - BRIDGE OR CULVERT 6' - 20'
 - BIKE PATH STRUCTURE
 - VTCULVERTS BRIDGE
 - VTCULVERTS CULVERT > 6'
- FEDERAL CLASSIFICATION IDENTIFIER**
- MA MINOR ARTERIAL
 - MJC MAJOR COLLECTOR
 - MNC MINOR COLLECTOR
 - PA PRINCIPAL ARTERIAL
- B34 / C34 STATE BRIDGE OR CULVERT IDENTIFIER**
B34 / C34 TOWN BRIDGE OR CULVERT IDENTIFIER

DISCLAIMER:
 The untraveled highways (laid-out town highways), discontinued highways, and legal trails hereon are those of which the Agency of Transportation has record; others may exist.

Highway and bridge data by the Agency of Transportation. Town short structures drawn from the VTCULVERTS (formerly VOBCIT) online database. All other data from the Vermont Open Geodata Portal. Only named streams shown.

Vermont State Plane Coordinate System
 North American Datum of 1983
 SPCS_Zone_Identifier: 4400
 Geodetic Reference System 80
 4,000-meter grid, Easting - Northing