


INSET 2 SCALE 1:12,672



- HIGHWAYS**
- INTERSTATE
  - U.S. ROUTE
  - STATE ROUTE
  - CLASS 1
  - CLASS 2
  - CLASS 3
  - CLASS 4
  - LEGAL TRAIL
- INTERSTATE OR DIVIDED HIGHWAY**
- STATE - HARD SURFACE OR PAVED
  - TOWN - HARD SURFACE OR PAVED
  - GRAVEL
  - SOIL OR GRADED AND DRAINED EARTH
  - UNIMPROVED OR PRIMITIVE
  - IMPASSABLE OR UNTRAVELED
  - LEGAL TRAIL
  - DISCONTINUED
  - HIGHWAY CLASS CHANGE
  - RAILROAD
  - INACTIVE RAILROAD
  - NFR NATIONAL FOREST ROAD
  - SFH STATE FOREST HIGHWAY
  - P PARK AND RIDE
- PUBLIC LAND - GREEN MOUNTAIN NATIONAL FOREST**
- PUBLIC LAND - STATE/MUNICIPAL**
- POLITICAL SUBDIVISIONS**
- STATE BOUNDARY
  - COUNTY BOUNDARY
  - TOWN BOUNDARY
  - VILLAGE BOUNDARY
  - URBAN COMPACT BOUNDARY
  - WATER BODY
  - STREAM OR BROOK
- BRIDGE OR CULVERT**
- BRIDGE OR CULVERT > 20'
  - BRIDGE OR CULVERT 6' - 20'
  - VOBCIT BRIDGE
  - VOBCIT CULVERT > 6'
- FEDERAL CLASSIFICATION IDENTIFIER**
- FAU URBAN ARTERIAL OR COLLECTOR
  - MA MINOR ARTERIAL
  - MJC MAJOR COLLECTOR
  - MNC MINOR COLLECTOR
  - PA PRINCIPAL ARTERIAL
- B34 / C34 STATE BRIDGE OR CULVERT IDENTIFIER**
- B34 / C34 TOWN BRIDGE OR CULVERT IDENTIFIER**

TOWN HWY. No.	LENGTH IN MILES CLASS 3	LENGTH IN MILES CLASS 4	TOWN HWY. No.	LENGTH IN MILES CLASS 3	LENGTH IN MILES CLASS 4
4	0.29		46	0.04	
5	1.38		47	0.41	
6	4.47		48	0.06	
7		(0.50)	49	0.25	
8	2.10		50	0.12	
11	2.89		51	0.38	
12	1.68		53	0.05	
13	0.13	(0.71)	54	0.05	
14	0.17		56	0.33	
15	0.64		57	0.18	
17	0.15		58	0.19	
18	0.25		59	0.10	
19	2.39		60	0.50	
20	1.75		61	0.50	(0.13)
22	2.14		62	0.24	
23	1.25		63	0.06	
25	1.18	(0.62)	64	0.03	
26	0.31		65	0.08	
27	0.41		66	0.28	
28	1.14	(0.57)	67	0.06	(0.24)
29	0.28		68	0.05	
31	0.79		69	0.13	
33	0.32		70	0.10	
34	0.14		71	0.16	
35	0.47		72	0.05	
36	0.63		73	0.60	
37	0.15		74	0.13	
38	1.18		75	0.43	
39	0.65		76	0.32	
40	1.11		77	0.25	
41	1.62		78	0.10	
43	0.04		79	0.04	
44	0.34		80	0.17	
45	0.36				
<b>TOTAL</b>	<b>39.01</b>	<b>2.77</b>			

**MILEAGE SUMMARY**

CLASS 2		
TH-1	1.820	
TH-2	2.640	
TH-3	2.990	
TH-4	5.110	
<b>TOTAL CLASS 2</b>	<b>12.560</b>	
CLASS 3		
<b>TOTAL CLASS 3</b>	<b>39.01</b>	
<b>TOTAL TOWN</b>	<b>51.570</b>	
STATE HIGHWAY		
VT-25	7.032	
VT-25B	0.981	
<b>TOTAL STATE HIGHWAY</b>	<b>8.013</b>	
US HIGHWAY		
US-5	5.859	
<b>TOTAL US HIGHWAY</b>	<b>5.859</b>	
<b>TOTAL STATE</b>	<b>13.872</b>	
INTERSTATE		
I-91	5.480	
<b>TOTAL INTERSTATE</b>	<b>5.480</b>	
INTERSTATE - Ramps		
I-91	0.941	
<b>TOTAL INTERSTATE - Ramps</b>	<b>0.941</b>	
<b>TOTAL INTERSTATE</b>	<b>6.421</b>	
<b>TOTAL, TRAVELED HIGHWAYS, FEB. 10, 2015:</b>	<b>71.863</b>	

(Excludes Class 4, Legal Trail, and Unidentified Corridor Mileage)

**LEGAL TRAIL**

LEGAL TRAIL No.	LENGTH IN MILES LEGAL TRAIL	TOWN HWY. No.	LENGTH IN MILES "NOT UP TO STANDARD"
1	(0.20)		
2	(0.25)		
3	(0.26)		
4	(0.04)		
5	(0.14)		
6	(0.27)		
7	(0.05)		
<b>TOTAL</b>	<b>1.21</b>		

**TOTAL** 67 (0.15)

**TOTAL** 0.15

\* The sections of the town highways listed above are legally Class 3, but have been deemed "Not Up To Standard" and are functionally Class 4 Town Highways

**DISCLAIMER:**  
The untraveled highways (laid-out town highways), discontinued highways, and legal trails hereon are those of which the Agency of Transportation has record; others may exist.

Highway and bridge data by the Agency of Transportation. Town short structures are drawn from the Vermont Online Bridge & Culvert Inventory Tool (VOBCIT) database. All other data from the Vermont Center for Geographic Information. Only named streams are shown.

Vermont State Plane Coordinate System  
North American Datum of 1983  
SPCS\_Zone\_Identifier: 4400  
Geodetic Reference System 80  
4,000-meter grid, Easting - Northing

**VERMONT GENERAL HIGHWAY MAP**

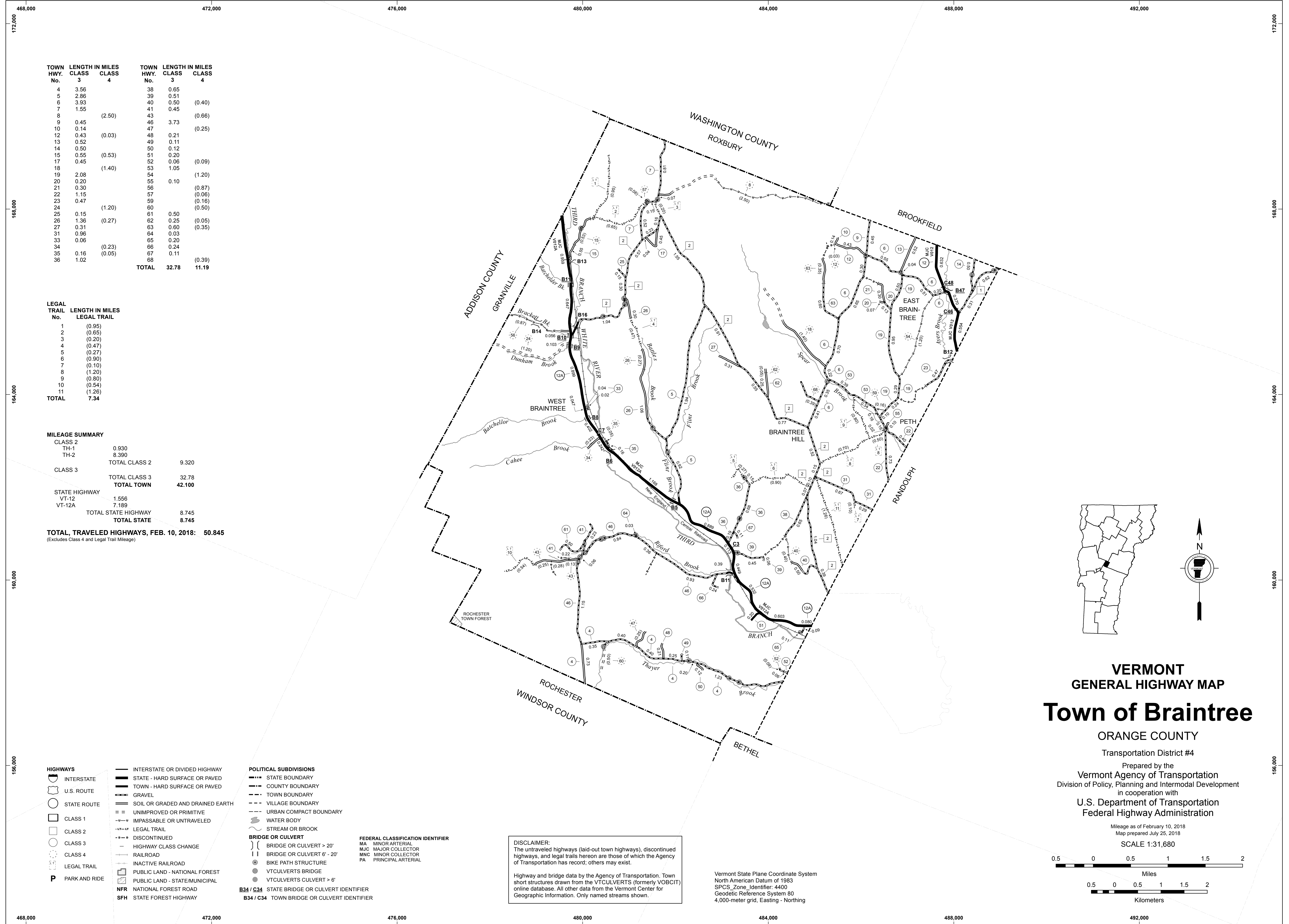
**Town of Bradford**

ORANGE COUNTY

Transportation District #7

Prepared by the  
Vermont Agency of Transportation  
Division of Policy, Planning and Intermodal Development  
in cooperation with  
U.S. Department of Transportation  
Federal Highway Administration

Mileage as of February 10, 2015  
Map prepared June 11, 2015  
SCALE 1:31,680



TOWN HWY. No.	LENGTH IN MILES CLASS 3	LENGTH IN MILES CLASS 4	TOWN HWY. No.	LENGTH IN MILES CLASS 3	LENGTH IN MILES CLASS 4
4	3.56		38	0.65	
5	2.86		39	0.51	
6	3.93		40	0.50	(0.40)
7	1.55		41	0.45	
8		(2.50)	43		(0.66)
9	0.45		46	3.73	
10	0.14		47		(0.25)
12	0.43	(0.03)	48	0.21	
13	0.52		49	0.11	
14	0.50		50	0.12	
15	0.55	(0.53)	51	0.20	
17	0.45		52	0.08	(0.09)
18		(1.40)	53	1.05	
19	2.08		54		(1.20)
20	0.20		55	0.10	
21	0.30		56		(0.87)
22	1.15		57		(0.06)
23	0.47		59		(0.16)
24		(1.20)	60		(0.50)
25	0.15		61	0.50	
26	1.36	(0.27)	62	0.25	(0.05)
27	0.31		63	0.60	(0.35)
31	0.96		64	0.03	
33	0.06		65	0.20	
34		(0.23)	66	0.24	
35	0.16	(0.05)	67	0.11	
36	1.02		68		(0.39)
<b>TOTAL</b>			<b>32.78</b>	<b>11.19</b>	

LEGAL TRAIL No.	LENGTH IN MILES LEGAL TRAIL
1	(0.95)
2	(0.65)
3	(0.20)
4	(0.47)
5	(0.27)
6	(0.90)
7	(0.10)
8	(1.20)
9	(0.80)
10	(0.54)
11	(1.26)
<b>TOTAL</b>	<b>7.34</b>

MILEAGE SUMMARY			
CLASS 2			
TH-1	0.930		
TH-2	8.390		
<b>TOTAL CLASS 2</b>		9.320	
CLASS 3			
<b>TOTAL CLASS 3</b>		32.78	
<b>TOTAL TOWN</b>		<b>42.100</b>	
STATE HIGHWAY			
VT-12	1.556		
VT-12A	7.189		
<b>TOTAL STATE HIGHWAY</b>		8.745	
<b>TOTAL STATE</b>		<b>8.745</b>	

**TOTAL, TRAVELED HIGHWAYS, FEB. 10, 2018: 50.845**  
 (Excludes Class 4 and Legal Trail Mileage)

- HIGHWAYS**
- INTERSTATE
  - U.S. ROUTE
  - STATE ROUTE
  - CLASS 1
  - CLASS 2
  - CLASS 3
  - CLASS 4
  - LEGAL TRAIL
  - PARK AND RIDE
  - INTERSTATE OR DIVIDED HIGHWAY
  - STATE - HARD SURFACE OR PAVED
  - TOWN - HARD SURFACE OR PAVED
  - GRAVEL
  - SOIL OR GRADED AND DRAINED EARTH
  - UNIMPROVED OR PRIMITIVE
  - IMPASSABLE OR UNTRAVELED
  - LEGAL TRAIL
  - DISCONTINUED
  - HIGHWAY CLASS CHANGE
  - RAILROAD
  - INACTIVE RAILROAD
  - PUBLIC LAND - NATIONAL FOREST
  - PUBLIC LAND - STATE/MUNICIPAL
  - NFR NATIONAL FOREST ROAD
  - SFH STATE FOREST HIGHWAY

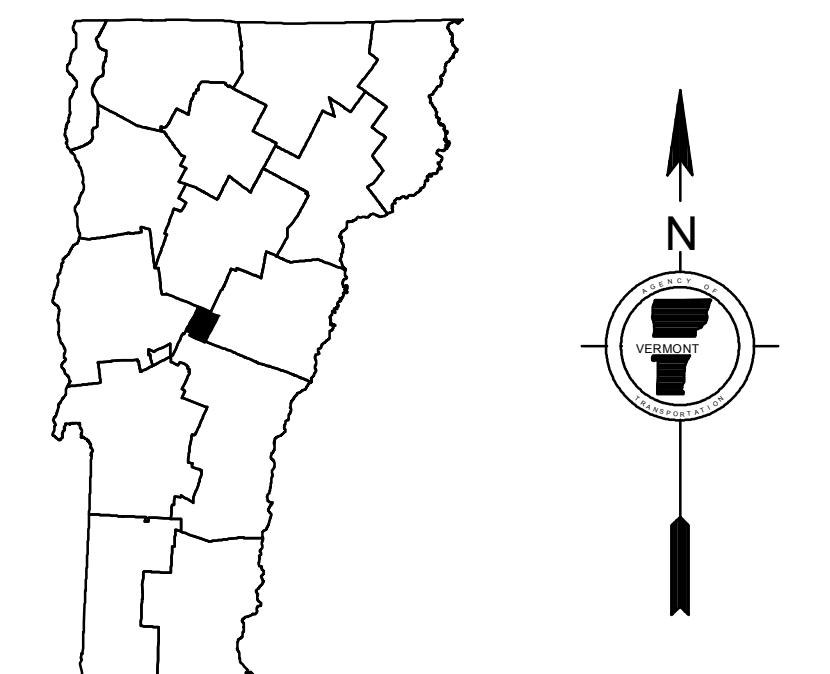
- POLITICAL SUBDIVISIONS**
- STATE BOUNDARY
  - COUNTY BOUNDARY
  - TOWN BOUNDARY
  - VILLAGE BOUNDARY
  - URBAN COMPACT BOUNDARY
  - WATER BODY
  - STREAM OR BROOK
  - BRIDGE OR CULVERT**
  - BRIDGE OR CULVERT > 20'
  - BRIDGE OR CULVERT 6' - 20'
  - BIKE PATH STRUCTURE
  - VT CULVERTS BRIDGE
  - VT CULVERTS CULVERT > 6'
  - B34 / C34 STATE BRIDGE OR CULVERT IDENTIFIER
  - B34 / C34 TOWN BRIDGE OR CULVERT IDENTIFIER

- FEDERAL CLASSIFICATION IDENTIFIER**
- MA MINOR ARTERIAL
  - MJC MAJOR COLLECTOR
  - MNC MINOR COLLECTOR
  - PA PRINCIPAL ARTERIAL

**DISCLAIMER:**  
 The untraveled highways (laid-out town highways), discontinued highways, and legal trails hereon are those of which the Agency of Transportation has record; others may exist.

Highway and bridge data by the Agency of Transportation. Town short structures drawn from the VTCULVERTS (formerly VOBICI) online database. All other data from the Vermont Center for Geographic Information. Only named streams shown.

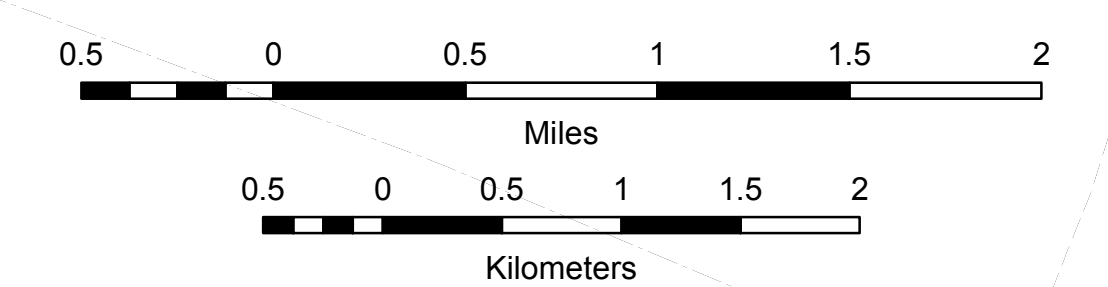
Vermont State Plane Coordinate System  
 North American Datum of 1983  
 SPCS\_Zone\_Identifier: 4400  
 Geodetic Reference System 80  
 4,000-meter grid, Easting - Northing

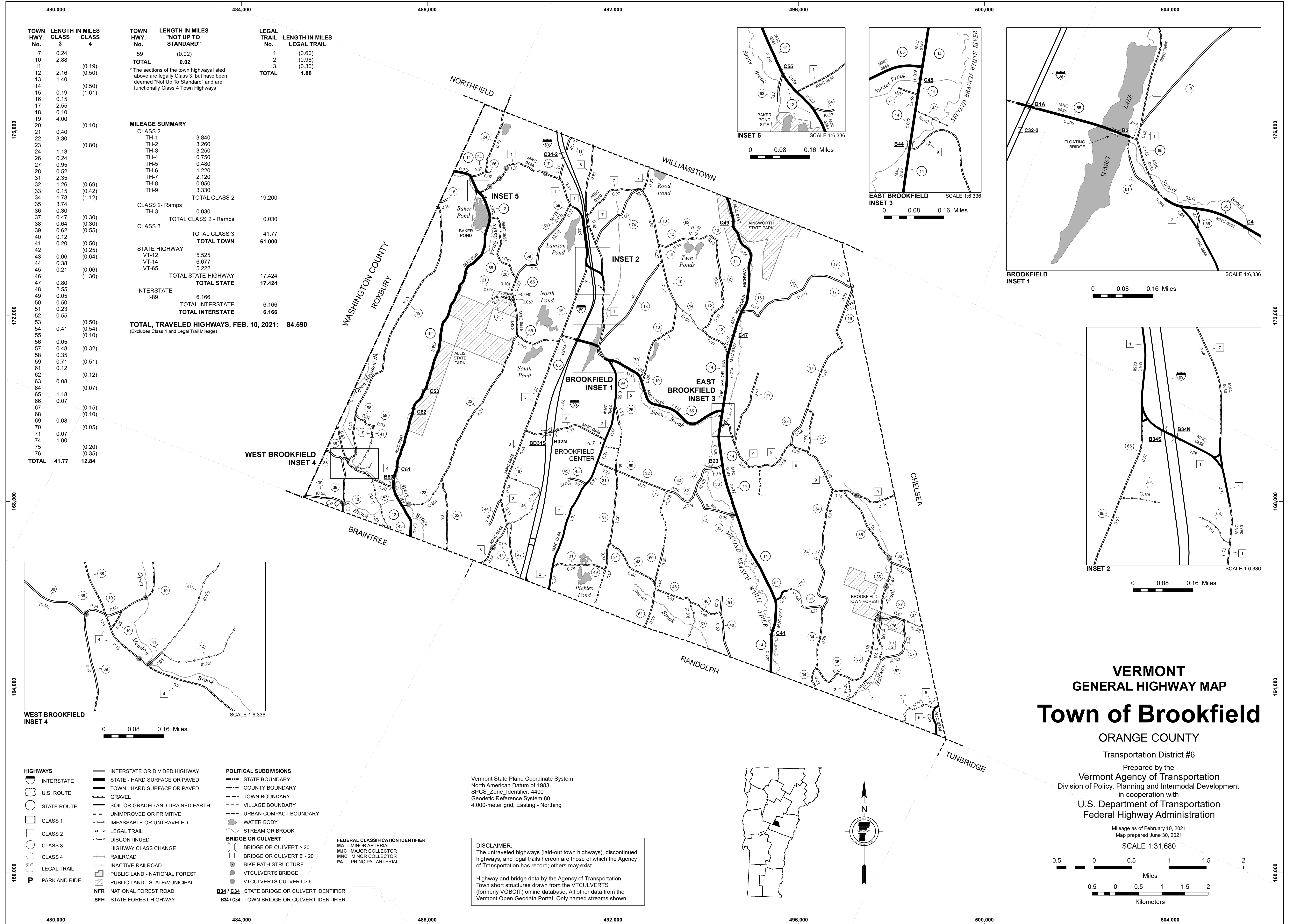


**VERMONT GENERAL HIGHWAY MAP**  
**Town of Braintree**  
 ORANGE COUNTY  
 Transportation District #4

Prepared by the  
 Vermont Agency of Transportation  
 Division of Policy, Planning and Intermodal Development  
 in cooperation with  
 U.S. Department of Transportation  
 Federal Highway Administration

Mileage as of February 10, 2018  
 Map prepared July 25, 2018  
 SCALE 1:31,680





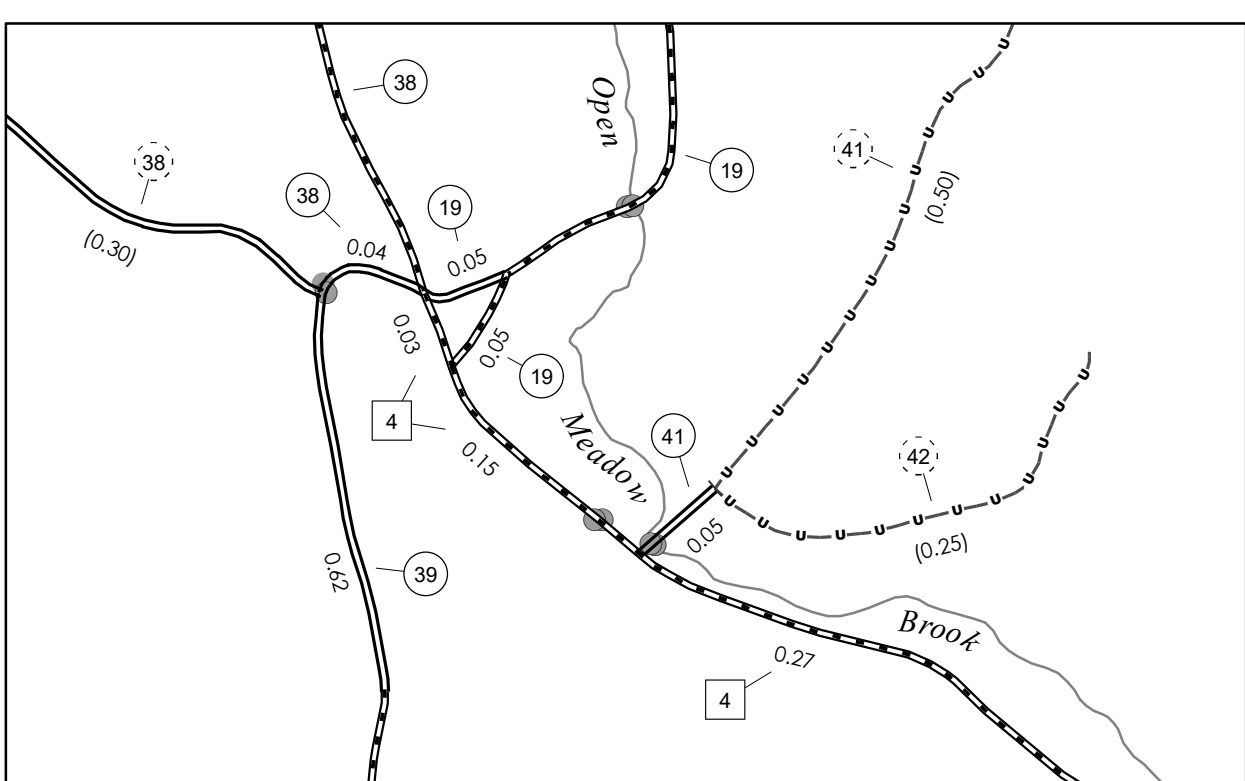
TOWN HWY. No.	LENGTH IN MILES CLASS 3	LENGTH IN MILES CLASS 4
7	0.24	
10	2.88	
11		(0.19)
12	2.16	(0.50)
13	1.40	
14		(0.50)
15	0.19	(1.61)
16	0.15	
17	2.55	
18	0.10	
19	4.00	
20		(0.10)
21	0.40	
22	3.30	
23		(0.80)
24	1.13	
26	0.24	
27	0.95	
28	0.52	
31	2.35	
32	1.26	(0.69)
33	0.15	(0.42)
34	1.78	(1.12)
35	3.74	
36	0.30	
37	0.47	(0.30)
38	0.64	(0.30)
39	0.62	(0.55)
40	0.12	
41	0.20	(0.50)
42	0.06	(0.25)
43	0.06	(0.64)
44	0.38	
45	0.21	(0.06)
46		(1.30)
47	0.80	
48	2.55	
49	0.05	
50	0.50	
51	0.23	
52	0.55	
53		(0.50)
54	0.41	(0.10)
55		(0.10)
56	0.05	
57	0.48	(0.32)
58	0.35	
59	0.71	(0.51)
61	0.12	
62		(0.12)
63	0.08	
64		(0.07)
65	1.18	(0.07)
66	0.07	
67		(0.15)
68		(0.10)
69	0.08	
70		(0.05)
71	0.07	
74	1.00	
75		(0.20)
76		(0.35)
<b>TOTAL</b>	<b>41.77</b>	<b>12.84</b>

TOWN HWY. No.	LENGTH IN MILES "NOT UP TO STANDARD"	LEGAL TRAIL No.	LENGTH IN MILES LEGAL TRAIL
59	(0.02)	1	(0.60)
<b>TOTAL</b>	<b>0.02</b>	2	(0.98)
		3	(0.30)
<b>TOTAL</b>			<b>1.88</b>

**MILEAGE SUMMARY**

CLASS	LENGTH IN MILES	TOTAL
CLASS 2		
TH-1	3.840	
TH-2	3.260	
TH-3	3.250	
TH-4	0.750	
TH-5	0.480	
TH-6	1.220	
TH-7	2.120	
TH-8	0.950	
TH-9	3.330	
<b>TOTAL CLASS 2</b>	<b>19.200</b>	
CLASS 2 - Ramps		
TH-3	0.030	
<b>TOTAL CLASS 2 - Ramps</b>	<b>0.030</b>	
CLASS 3		
<b>TOTAL CLASS 3</b>	<b>41.77</b>	
<b>TOTAL TOWN</b>	<b>61.000</b>	
STATE HIGHWAY		
VT-12	5.525	
VT-14	6.677	
VT-65	5.222	
<b>TOTAL STATE HIGHWAY</b>	<b>17.424</b>	
INTERSTATE		
I-89	6.166	
<b>TOTAL INTERSTATE</b>	<b>6.166</b>	
<b>TOTAL, TRAVELED HIGHWAYS, FEB. 10, 2021:</b>	<b>84.590</b>	

*(Excludes Class 4 and Legal Trail Mileage)*



WEST BROOKFIELD INSET 4 SCALE 1:6,336

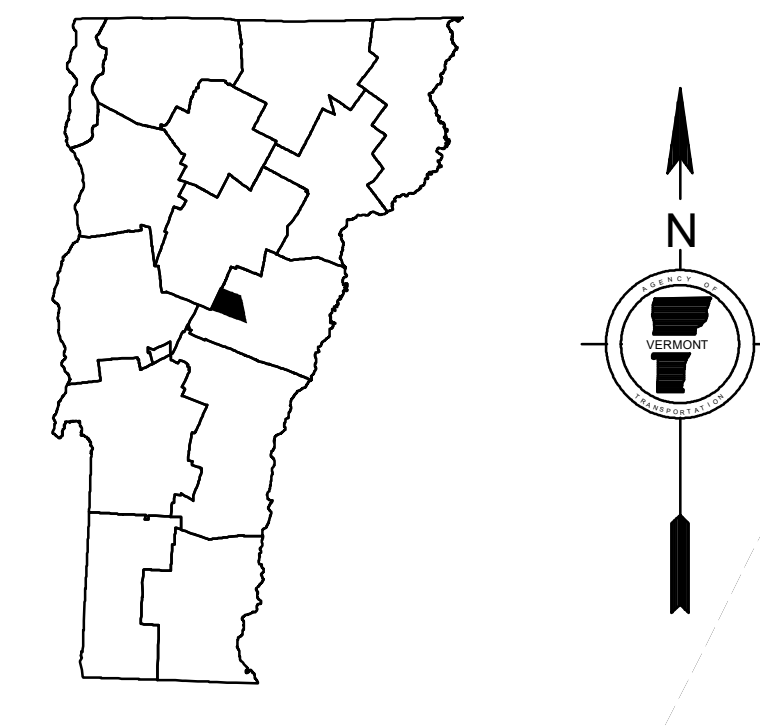
- HIGHWAYS**
  - INTERSTATE
  - U.S. ROUTE
  - STATE ROUTE
  - CLASS 1
  - CLASS 2
  - CLASS 3
  - CLASS 4
  - LEGAL TRAIL
  - PARK AND RIDE
- INTERSTATE OR DIVIDED HIGHWAY
- STATE - HARD SURFACE OR PAVED
- TOWN - HARD SURFACE OR PAVED
- GRAVEL
- SOIL OR GRADED AND DRAINED EARTH
- UNIMPROVED OR PRIMITIVE
- IMPASSABLE OR UNTRAVELED
- LEGAL TRAIL
- DISCONTINUED
- HIGHWAY CLASS CHANGE
- RAILROAD
- INACTIVE RAILROAD
- PUBLIC LAND - NATIONAL FOREST
- PUBLIC LAND - STATE/MUNICIPAL
- NFR NATIONAL FOREST ROAD
- SFH STATE FOREST HIGHWAY

- POLITICAL SUBDIVISIONS**
  - STATE BOUNDARY
  - COUNTY BOUNDARY
  - TOWN BOUNDARY
  - VILLAGE BOUNDARY
  - URBAN COMPACT BOUNDARY
  - WATER BODY
  - STREAM OR BROOK
- BRIDGE OR CULVERT**
  - BRIDGE OR CULVERT > 20'
  - BRIDGE OR CULVERT 6' - 20'
  - BIKE PATH STRUCTURE
  - VT CULVERTS BRIDGE
  - VT CULVERTS CULVERT > 6'
  - B34 / C34 STATE BRIDGE OR CULVERT IDENTIFIER
  - B34 / C34 TOWN BRIDGE OR CULVERT IDENTIFIER
- FEDERAL CLASSIFICATION IDENTIFIER**
  - MA MINOR ARTERIAL
  - MJC MAJOR COLLECTOR
  - MNC MINOR COLLECTOR
  - PA PRINCIPAL ARTERIAL

Vermont State Plane Coordinate System  
 North American Datum of 1983  
 SPCS\_Zone\_Identifier: 4400  
 Geodetic Reference System 80  
 4,000-meter grid, Easting - Northing

**DISCLAIMER:**  
 The untraveled highways (laid-out town highways), discontinued highways, and legal trails hereon are those of which the Agency of Transportation has record; others may exist.

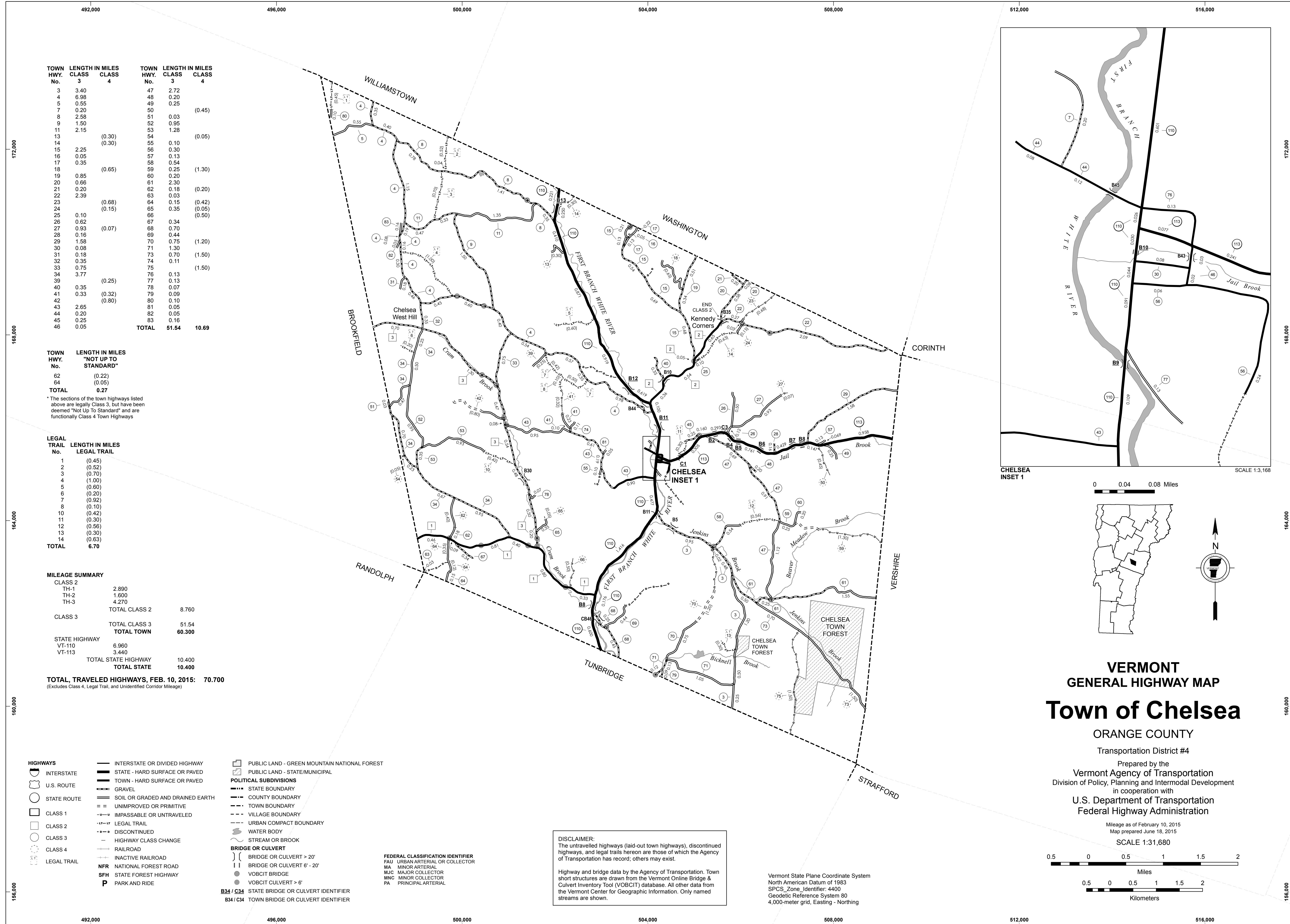
Highway and bridge data by the Agency of Transportation. Town short structures drawn from the VT CULVERTS (formerly VOBCIT) online database. All other data from the Vermont Open Geodata Portal. Only named streams shown.



**VERMONT GENERAL HIGHWAY MAP**  
**Town of Brookfield**  
 ORANGE COUNTY  
 Transportation District #6

Prepared by the  
 Vermont Agency of Transportation  
 Division of Policy, Planning and Intermodal Development  
 in cooperation with  
 U.S. Department of Transportation  
 Federal Highway Administration

Mileage as of February 10, 2021  
 Map prepared June 30, 2021  
 SCALE 1:31,680



TOWN HWY. No.	LENGTH IN MILES CLASS 3	LENGTH IN MILES CLASS 4	TOWN HWY. No.	LENGTH IN MILES CLASS 3	LENGTH IN MILES CLASS 4
3	3.40		47	2.72	
4	6.98		48	0.20	
5	0.55		49	0.25	
7	0.20		50		(0.45)
8	2.58		51	0.03	
9	1.50		52	0.95	
11	2.15		53	1.28	
13		(0.30)	54		(0.05)
14		(0.30)	55	0.10	
15	2.25		56	0.30	
16	0.05		57	0.13	
17	0.35		58	0.54	
18		(0.65)	59	0.25	(1.30)
19	0.85		60	0.20	
20	0.66		61	2.30	
21	0.20		62	0.18	(0.20)
22	2.39		63	0.03	
23		(0.68)	64	0.15	(0.42)
24		(0.15)	65	0.35	(0.05)
25	0.10		66		(0.50)
26	0.62		67	0.34	
27	0.93	(0.07)	68	0.70	
28	0.16		69	0.44	
29	1.58		70	0.75	(1.20)
30	0.08		71	1.30	
31	0.18		73	0.70	(1.50)
32	0.35		74	0.11	
33	0.75		75		(1.50)
34	3.77		76	0.13	
39		(0.25)	77	0.13	
40	0.35		78	0.07	
41	0.33	(0.32)	79	0.09	
42		(0.80)	80	0.10	
43	2.65		81	0.05	
44	0.20		82	0.05	
45	0.25		83	0.16	
46	0.05		<b>TOTAL</b>	<b>51.54</b>	<b>10.69</b>

TOWN HWY. No.	LENGTH IN MILES "NOT UP TO STANDARD"
62	(0.22)
64	(0.05)
<b>TOTAL</b>	<b>0.27</b>

\*The sections of the town highways listed above are legally Class 3, but have been deemed "Not Up To Standard" and are functionally Class 4 Town Highways

LEGAL TRAIL No.	LENGTH IN MILES LEGAL TRAIL
1	(0.45)
2	(0.52)
3	(0.70)
4	(1.00)
5	(0.60)
6	(0.20)
7	(0.92)
8	(0.10)
10	(0.42)
11	(0.30)
12	(0.56)
13	(0.30)
14	(0.63)
<b>TOTAL</b>	<b>6.70</b>

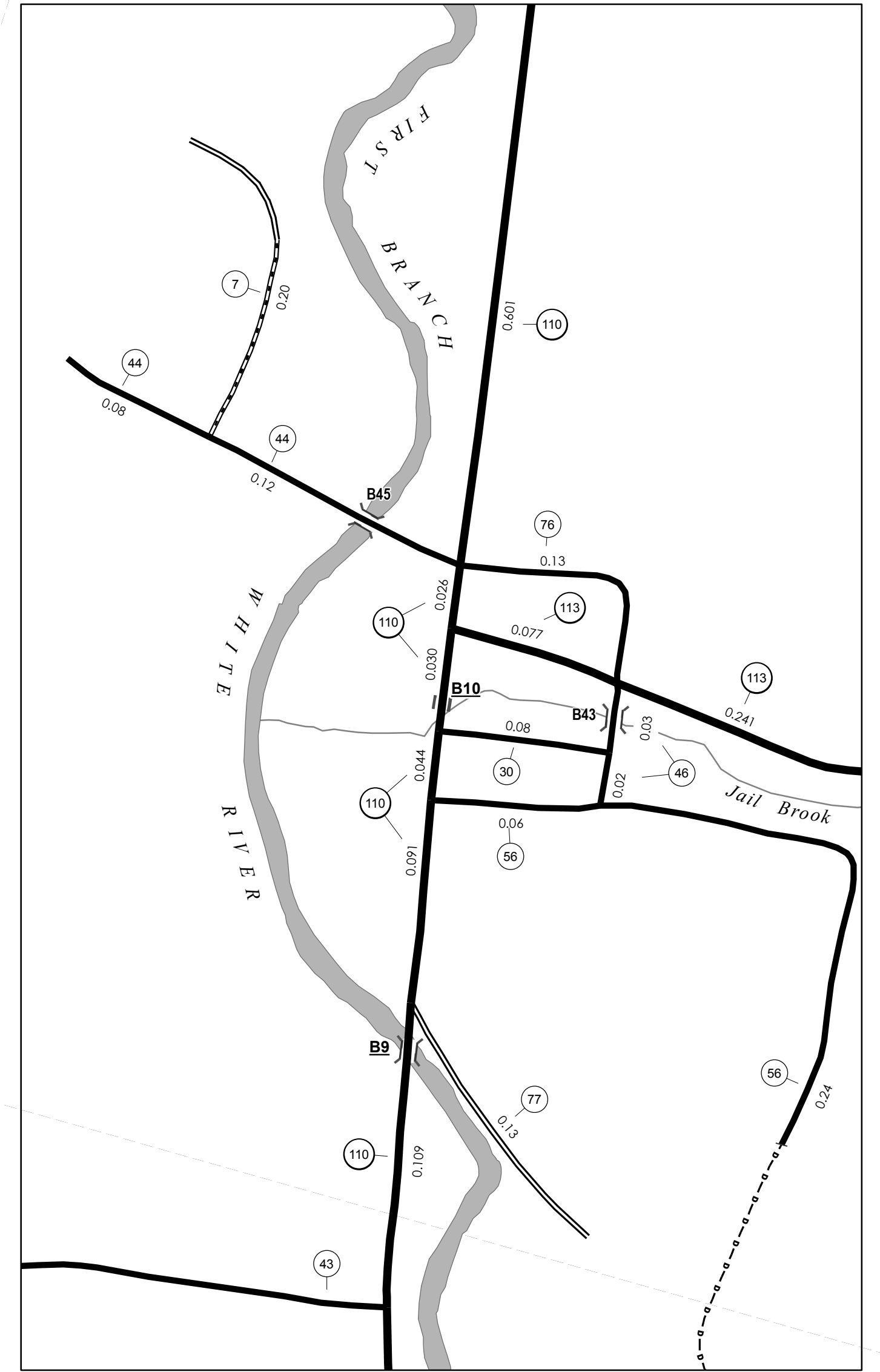
MILEAGE SUMMARY			
CLASS 2			
TH-1	2.890		
TH-2	1.600		
TH-3	4.270		
	<b>TOTAL CLASS 2</b>	<b>8.760</b>	
CLASS 3			
	<b>TOTAL CLASS 3</b>	<b>51.54</b>	
	<b>TOTAL TOWN</b>	<b>60.300</b>	
STATE HIGHWAY			
VT-110	6.960		
VT-113	3.440		
	<b>TOTAL STATE HIGHWAY</b>	<b>10.400</b>	
	<b>TOTAL STATE</b>	<b>10.400</b>	

**TOTAL, TRAVELED HIGHWAYS, FEB. 10, 2015: 70.700**  
(Excludes Class 4, Legal Trail, and Unidentified Corridor Mileage)

- HIGHWAYS**
  - INTERSTATE OR DIVIDED HIGHWAY
  - INTERSTATE
  - U.S. ROUTE
  - STATE ROUTE
  - CLASS 1
  - CLASS 2
  - CLASS 3
  - CLASS 4
  - LEGAL TRAIL
  - INTERSTATE OR DIVIDED HIGHWAY
  - STATE - HARD SURFACE OR PAVED
  - TOWN - HARD SURFACE OR PAVED
  - GRAVEL
  - SOIL OR GRADED AND DRAINED EARTH
  - UNIMPROVED OR PRIMITIVE
  - IMPASSABLE OR UNTRAVELED
  - LEGAL TRAIL
  - DISCONTINUED
  - HIGHWAY CLASS CHANGE
  - RAILROAD
  - INACTIVE RAILROAD
  - NATIONAL FOREST ROAD
  - STATE FOREST HIGHWAY
  - PARK AND RIDE
- PUBLIC LAND - GREEN MOUNTAIN NATIONAL FOREST**
- PUBLIC LAND - STATE/MUNICIPAL**
- POLITICAL SUBDIVISIONS**
  - STATE BOUNDARY
  - COUNTY BOUNDARY
  - TOWN BOUNDARY
  - VILLAGE BOUNDARY
  - URBAN COMPACT BOUNDARY
  - WATER BODY
  - STREAM OR BROOK
- BRIDGE OR CULVERT**
  - BRIDGE OR CULVERT > 20'
  - BRIDGE OR CULVERT 6' - 20'
  - VOBCIT BRIDGE
  - VOBCIT CULVERT > 6'
  - STATE BRIDGE OR CULVERT IDENTIFIER
  - TOWN BRIDGE OR CULVERT IDENTIFIER
- FEDERAL CLASSIFICATION IDENTIFIER**
  - FAU URBAN ARTERIAL OR COLLECTOR
  - MA MINOR ARTERIAL
  - MJC MAJOR COLLECTOR
  - MNC MINOR COLLECTOR
  - PA PRINCIPAL ARTERIAL

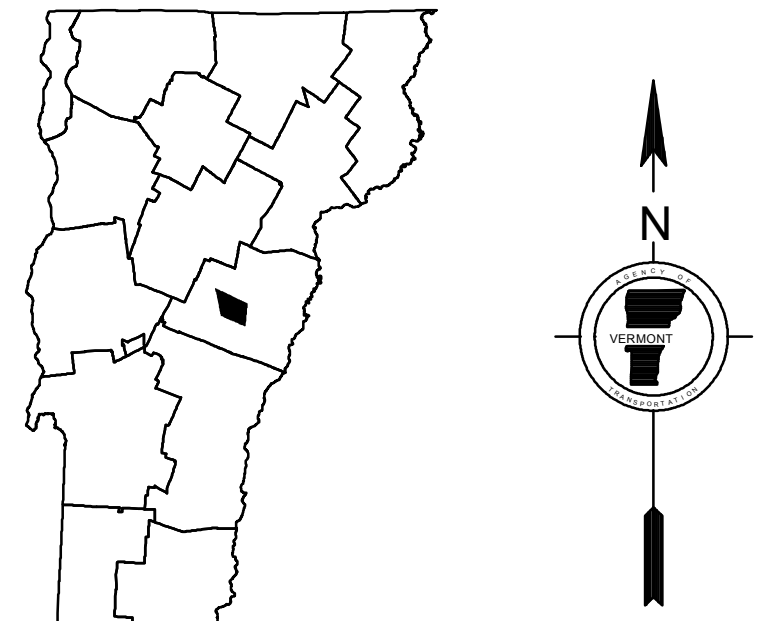
**DISCLAIMER:**  
The untraveled highways (laid-out town highways), discontinued highways, and legal trails hereon are those of which the Agency of Transportation has record; others may exist.  
Highway and bridge data by the Agency of Transportation. Town short structures are drawn from the Vermont Online Bridge & Culvert Inventory Tool (VOBCIT) database. All other data from the Vermont Center for Geographic Information. Only named streams are shown.

Vermont State Plane Coordinate System  
North American Datum of 1983  
SPCS\_Zone\_Identifier: 4400  
Geodetic Reference System 80  
4,000-meter grid, Easting - Northing



CHELSEA INSET 1 SCALE 1:3,168

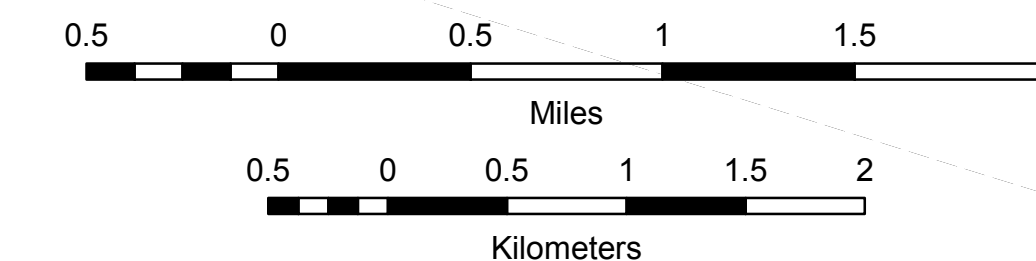
0 0.04 0.08 Miles

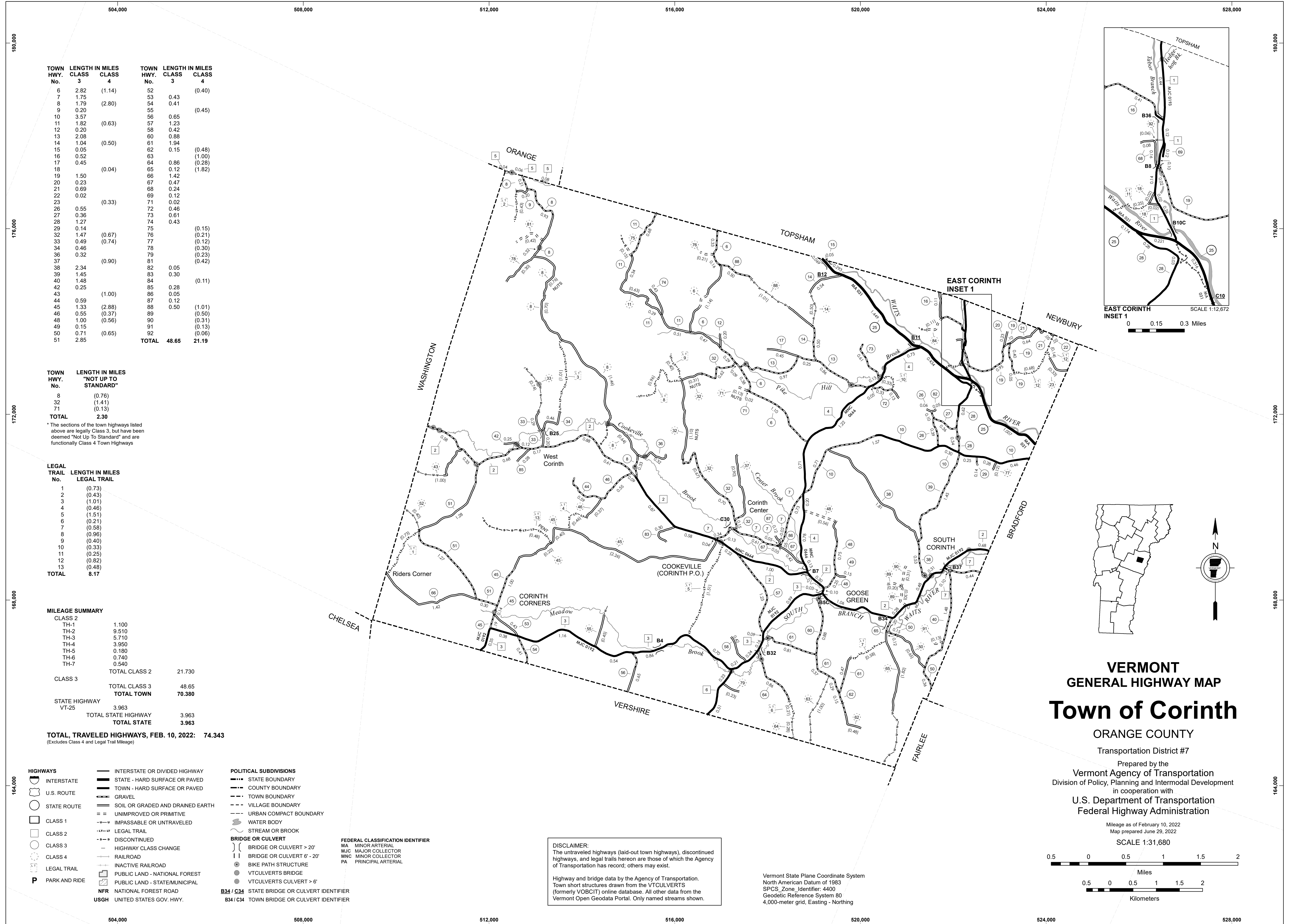


**VERMONT**  
**GENERAL HIGHWAY MAP**  
**Town of Chelsea**  
ORANGE COUNTY  
Transportation District #4

Prepared by the  
Vermont Agency of Transportation  
Division of Policy, Planning and Intermodal Development  
in cooperation with  
U.S. Department of Transportation  
Federal Highway Administration

Mileage as of February 10, 2015  
Map prepared June 18, 2015  
SCALE 1:31,680





TOWN HWY. No.	LENGTH IN MILES CLASS 3	LENGTH IN MILES CLASS 4	TOWN HWY. No.	LENGTH IN MILES CLASS 3	LENGTH IN MILES CLASS 4
6	2.82	(1.14)	52	0.43	(0.40)
7	1.75		53	0.43	
8	1.79	(2.80)	54	0.41	
9	0.20		55		(0.45)
10	3.57		56	0.65	
11	1.82	(0.63)	57	1.23	
12	0.20		58	0.42	
13	2.08		60	0.88	
14	1.04	(0.50)	61	1.94	
15	0.05		62	0.15	(0.48)
16	0.52		63		(1.00)
17	0.45		64	0.86	(0.28)
18		(0.04)	65	0.12	(1.82)
19	1.50		66	1.42	
20	0.23		67	0.47	
21	0.69		68	0.24	
22	0.02		69	0.12	
23		(0.33)	71	0.02	
26	0.55		72	0.46	
27	0.36		73	0.61	
28	1.27		74	0.43	
29	0.14		75		(0.15)
32	1.47	(0.67)	76		(0.21)
33	0.49	(0.74)	77		(0.12)
34	0.46		78		(0.30)
36	0.32		79		(0.23)
37		(0.90)	81		(0.42)
38	2.34		82	0.05	
39	1.45		83	0.30	
40	1.48		84		(0.11)
42	0.25		85	0.28	
43		(1.00)	86	0.05	
44	0.59		87	0.12	
45	1.33	(2.88)	88		(1.01)
46	0.55	(0.37)	89	0.50	(0.50)
48	1.00	(0.56)	90		(0.31)
49	0.15		91		(0.13)
50	0.71	(0.65)	92		(0.06)
51	2.85				
			<b>TOTAL</b>	<b>48.65</b>	<b>21.19</b>

TOWN HWY. No.	LENGTH IN MILES "NOT UP TO STANDARD"
8	(0.76)
32	(1.41)
71	(0.13)
<b>TOTAL</b>	<b>2.30</b>

\* The sections of the town highways listed above are legally Class 3, but have been deemed "Not Up To Standard" and are functionally Class 4 Town Highways

LEGAL TRAIL No.	LENGTH IN MILES LEGAL TRAIL
1	(0.73)
2	(0.43)
3	(1.01)
4	(0.46)
5	(1.51)
6	(0.21)
7	(0.58)
8	(0.96)
9	(0.40)
10	(0.33)
11	(0.25)
12	(0.82)
13	(0.48)
<b>TOTAL</b>	<b>8.17</b>

MILEAGE SUMMARY		
CLASS 2		
TH-1	1.100	
TH-2	9.510	
TH-3	5.710	
TH-4	3.950	
TH-5	0.180	
TH-6	0.740	
TH-7	0.540	
<b>TOTAL CLASS 2</b>	<b>21.730</b>	
CLASS 3		
<b>TOTAL CLASS 3</b>	<b>48.65</b>	
<b>TOTAL TOWN</b>	<b>70.380</b>	
STATE HIGHWAY		
VT-25	3.963	
<b>TOTAL STATE HIGHWAY</b>	<b>3.963</b>	
<b>TOTAL STATE</b>	<b>3.963</b>	

**TOTAL TRAVELED HIGHWAYS, FEB. 10, 2022: 74.343**  
(Excludes Class 4 and Legal Trail Mileage)

- HIGHWAYS**
- INTERSTATE
  - U.S. ROUTE
  - STATE ROUTE
  - CLASS 1
  - CLASS 2
  - CLASS 3
  - CLASS 4
  - LEGAL TRAIL
  - PARK AND RIDE
  - INTERSTATE OR DIVIDED HIGHWAY
  - STATE - HARD SURFACE OR PAVED
  - TOWN - HARD SURFACE OR PAVED
  - GRAVEL
  - SOIL OR GRADED AND DRAINED EARTH
  - UNIMPROVED OR PRIMITIVE
  - IMPASSABLE OR UNTRAVELED
  - LEGAL TRAIL
  - DISCONTINUED
  - HIGHWAY CLASS CHANGE
  - RAILROAD
  - INACTIVE RAILROAD
  - PUBLIC LAND - NATIONAL FOREST
  - PUBLIC LAND - STATE/MUNICIPAL
  - NFR NATIONAL FOREST ROAD
  - USGH UNITED STATES GOV. HWY.

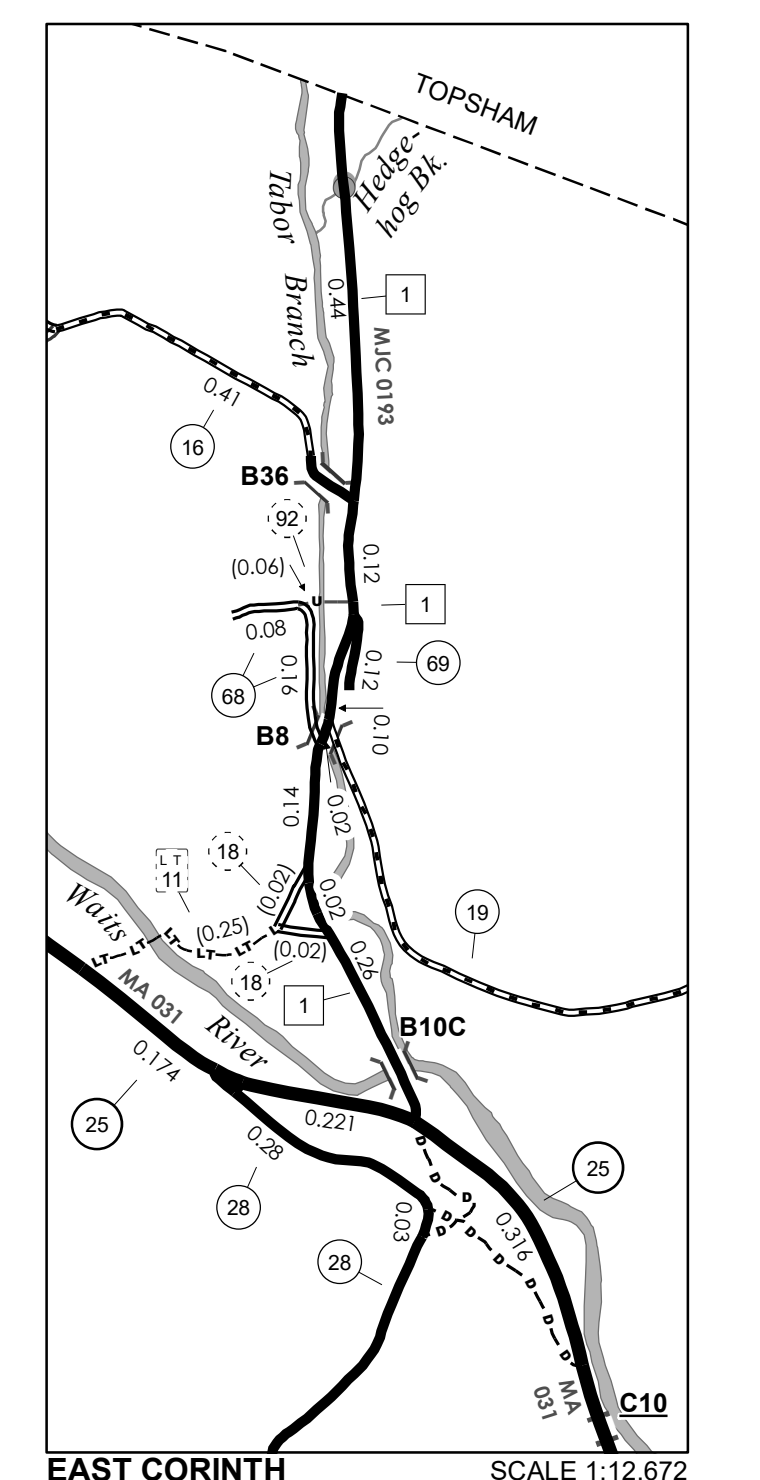
- POLITICAL SUBDIVISIONS**
- STATE BOUNDARY
  - COUNTY BOUNDARY
  - TOWN BOUNDARY
  - VILLAGE BOUNDARY
  - URBAN COMPACT BOUNDARY
  - WATER BODY
  - STREAM OR BROOK
- BRIDGE OR CULVERT**
- BRIDGE OR CULVERT > 20'
  - BRIDGE OR CULVERT 6' - 20'
  - BIKE PATH STRUCTURE
  - VT CULVERTS BRIDGE
  - VT CULVERTS CULVERT > 6'
  - STATE BRIDGE OR CULVERT IDENTIFIER
  - TOWN BRIDGE OR CULVERT IDENTIFIER

- FEDERAL CLASSIFICATION IDENTIFIER**
- MA MINOR ARTERIAL
  - MJC MAJOR COLLECTOR
  - MNC MINOR COLLECTOR
  - PA PRINCIPAL ARTERIAL

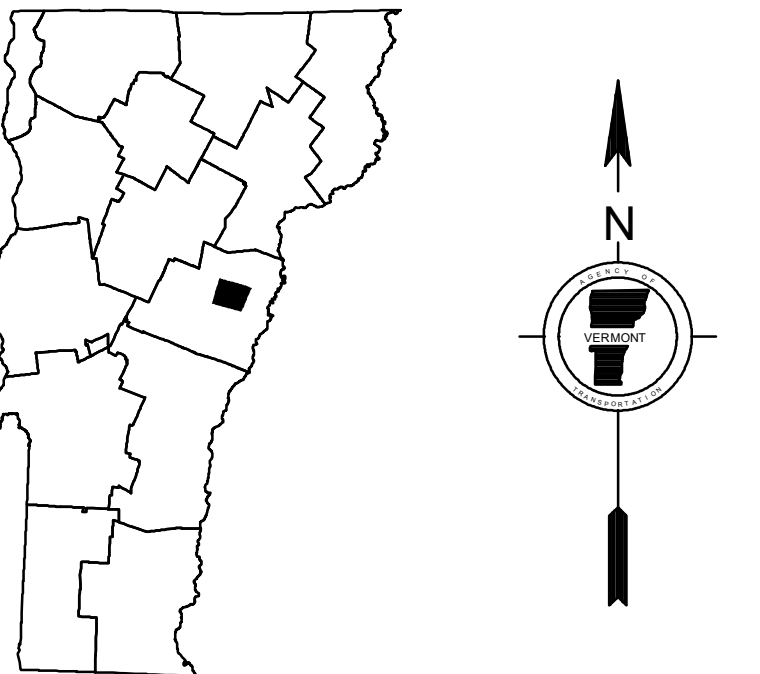
**DISCLAIMER:**  
The untraveled highways (laid-out town highways), discontinued highways, and legal trails herein are those of which the Agency of Transportation has record; others may exist.

Highway and bridge data by the Agency of Transportation. Town short structures drawn from the VTCULVERTS (formerly VOBICIT) online database. All other data from the Vermont Open Geodata Portal. Only named streams shown.

Vermont State Plane Coordinate System  
North American Datum of 1983  
SPCS\_Zone\_Identifier: 4400  
Geodetic Reference System 80  
4,000-meter grid, Easting - Northing



EAST CORINTH INSET 1  
SCALE 1:12,672  
0 0.15 0.3 Miles



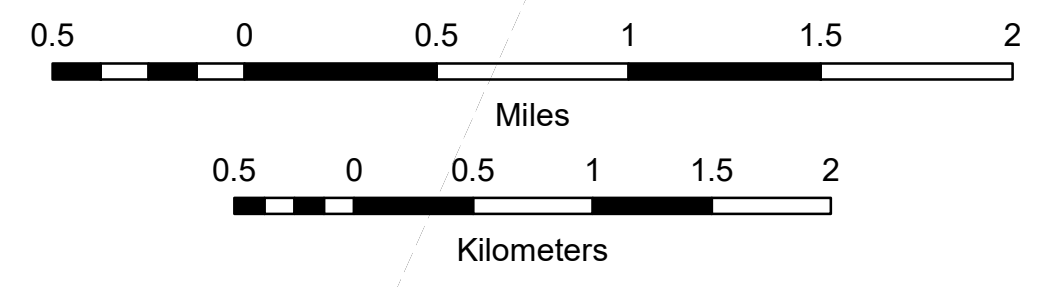
# VERMONT GENERAL HIGHWAY MAP

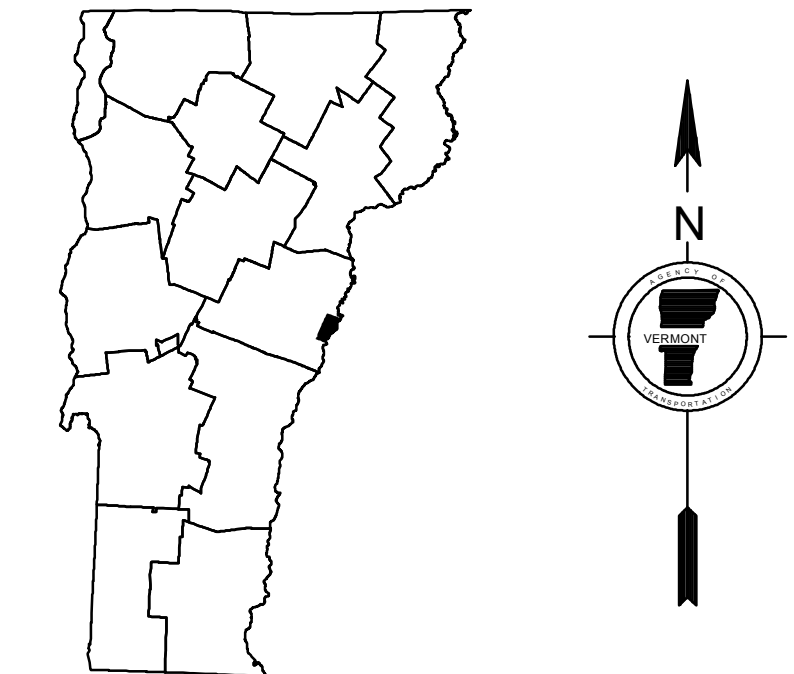
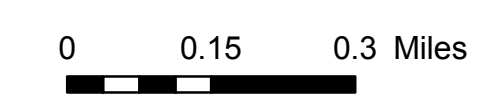
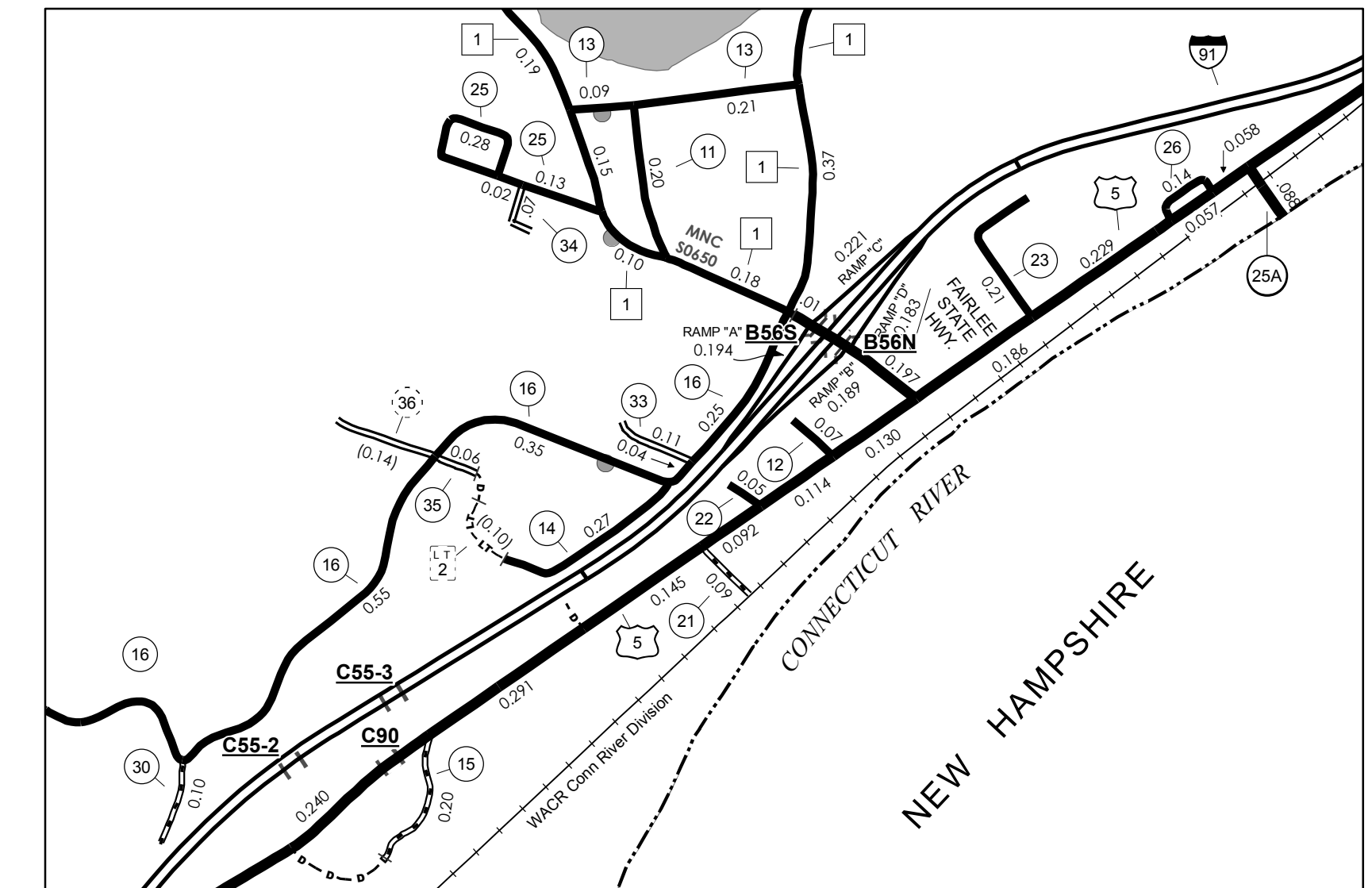
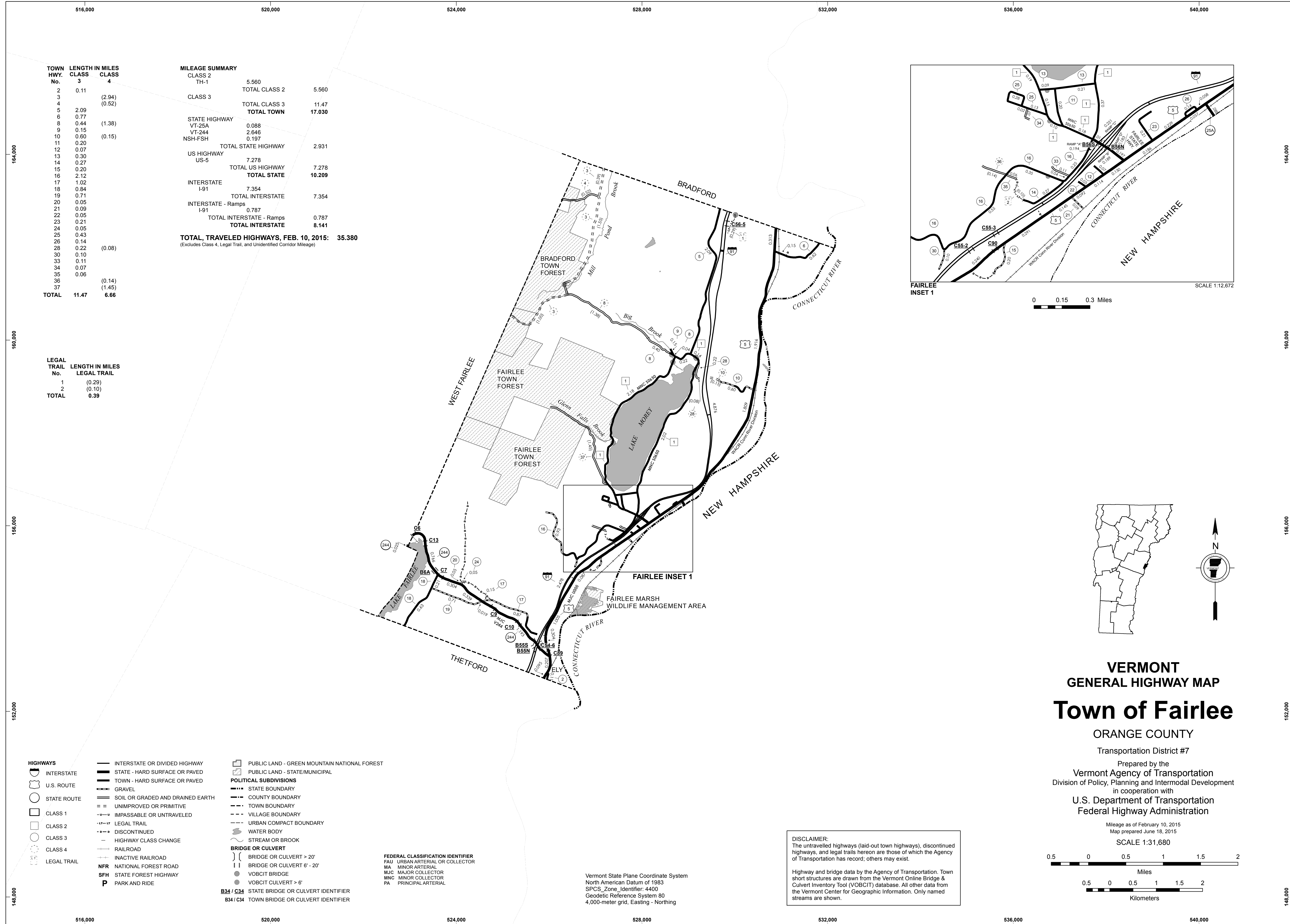
## Town of Corinth

ORANGE COUNTY  
Transportation District #7

Prepared by the  
Vermont Agency of Transportation  
Division of Policy, Planning and Intermodal Development  
in cooperation with  
U.S. Department of Transportation  
Federal Highway Administration

Mileage as of February 10, 2022  
Map prepared June 29, 2022  
SCALE 1:31,680





TOWN HWY. No.	LENGTH IN MILES		MILEAGE SUMMARY
	CLASS 3	CLASS 4	
2	0.11		CLASS 2 TH-1 5.560
3		(2.94)	TOTAL CLASS 2 5.560
4		(0.52)	CLASS 3 TOTAL CLASS 3 11.47
5	2.09		TOTAL TOWN 17.030
6	0.77		STATE HIGHWAY
8	0.44	(1.38)	VT-25A 0.088
9	0.15		VT-244 2.646
10	0.60	(0.15)	NSH-FSH 0.197
11	0.20		TOTAL STATE HIGHWAY 2.931
12	0.07		US HIGHWAY
13	0.30		US-5 7.278
14	0.27		TOTAL US HIGHWAY 7.278
15	0.20		TOTAL STATE 10.209
16	2.12		INTERSTATE
17	1.02		I-91 7.354
18	0.84		TOTAL INTERSTATE 7.354
19	0.71		INTERSTATE - Ramps
20	0.05		I-91 0.787
21	0.09		TOTAL INTERSTATE - Ramps 0.787
22	0.05		TOTAL INTERSTATE 8.141
23	0.21		TOTAL TRAVELED HIGHWAYS, FEB. 10, 2015: 35.380
24	0.05		(Excludes Class 4, Legal Trail, and Unidentified Corridor Mileage)
25	0.43		
26	0.14		
28	0.22	(0.08)	
30	0.10		
33	0.11		
34	0.07		
35	0.06		
36		(0.14)	
37		(1.45)	
TOTAL	11.47	6.66	

LEGAL TRAIL No.	LENGTH IN MILES	
	LEGAL TRAIL	LEGAL TRAIL
1	(0.29)	
2	(0.10)	
TOTAL	0.39	

- HIGHWAYS**
  - INTERSTATE
  - STATE - HARD SURFACE OR PAVED
  - TOWN - HARD SURFACE OR PAVED
  - GRAVEL
  - SOIL OR GRADED AND DRAINED EARTH
  - UNIMPROVED OR PRIMITIVE
  - IMPASSABLE OR UNTRAVELED
  - LEGAL TRAIL
  - DISCONTINUED
  - HIGHWAY CLASS CHANGE
  - RAILROAD
  - INACTIVE RAILROAD
  - NATIONAL FOREST ROAD
  - STATE FOREST HIGHWAY
  - PARK AND RIDE
- PUBLIC LAND - GREEN MOUNTAIN NATIONAL FOREST**
- PUBLIC LAND - STATE/MUNICIPAL**
- POLITICAL SUBDIVISIONS**
  - STATE BOUNDARY
  - COUNTY BOUNDARY
  - TOWN BOUNDARY
  - VILLAGE BOUNDARY
  - URBAN COMPACT BOUNDARY
  - WATER BODY
  - STREAM OR BROOK
- BRIDGE OR CULVERT**
  - BRIDGE OR CULVERT > 20'
  - BRIDGE OR CULVERT 6' - 20'
  - VOBCIT BRIDGE
  - VOBCIT CULVERT > 6'
  - STATE BRIDGE OR CULVERT IDENTIFIER
  - TOWN BRIDGE OR CULVERT IDENTIFIER
- FEDERAL CLASSIFICATION IDENTIFIER**
  - FAU URBAN ARTERIAL OR COLLECTOR
  - MA MINOR ARTERIAL
  - MJC MAJOR COLLECTOR
  - MNC MINOR COLLECTOR
  - PA PRINCIPAL ARTERIAL

**DISCLAIMER:**  
 The untraveled highways (laid-out town highways), discontinued highways, and legal trails hereon are those of which the Agency of Transportation has record; others may exist.

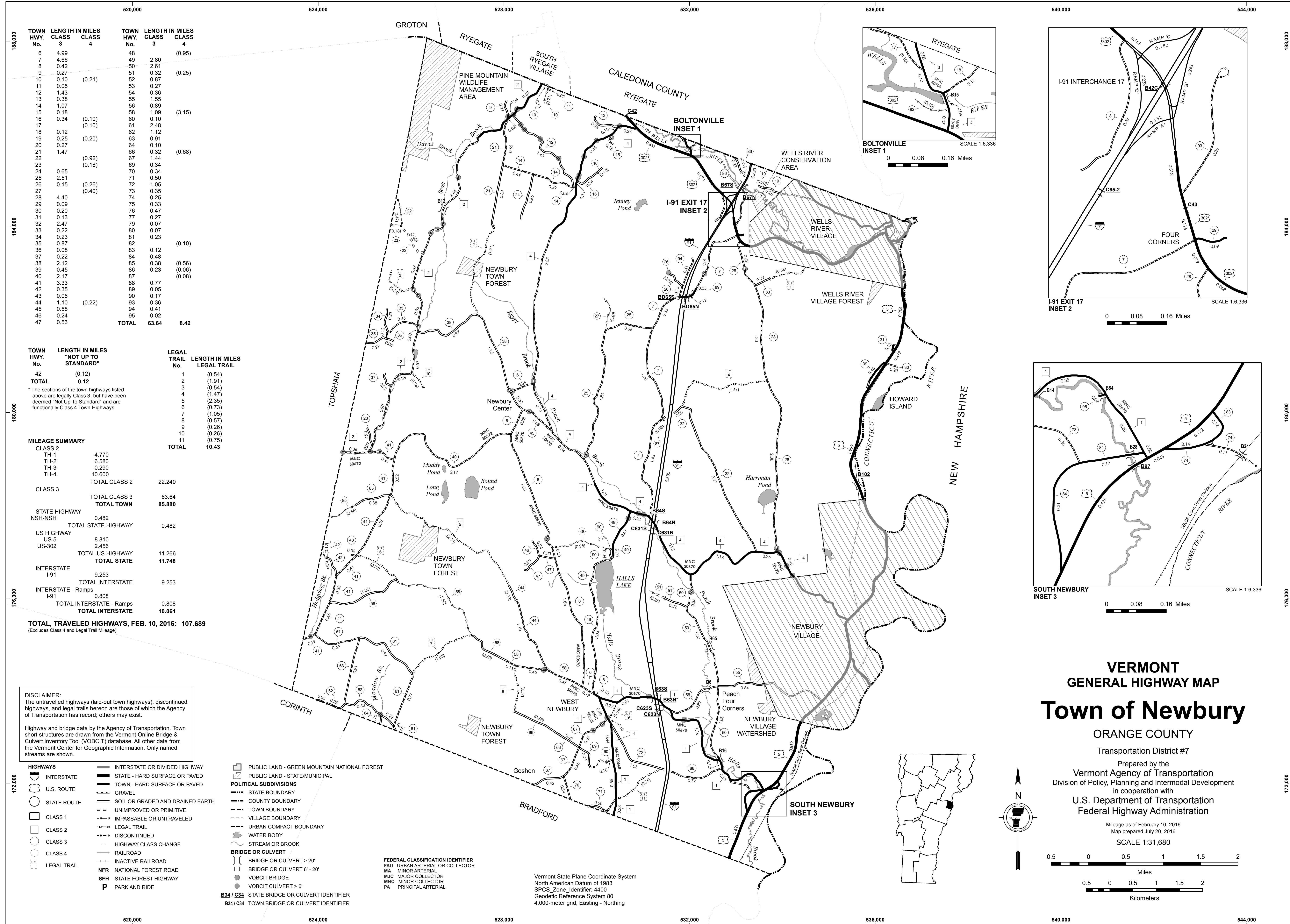
Highway and bridge data by the Agency of Transportation. Town short structures are drawn from the Vermont Online Bridge & Culvert Inventory Tool (VOBCIT) database. All other data from the Vermont Center for Geographic Information. Only named streams are shown.

Vermont State Plane Coordinate System  
 North American Datum of 1983  
 SPCS\_Zone\_Identifier: 4400  
 Geodetic Reference System 80  
 4,000-meter grid, Easting - Northing

**VERMONT**  
**GENERAL HIGHWAY MAP**  
**Town of Fairlee**  
 ORANGE COUNTY  
 Transportation District #7

Prepared by the  
 Vermont Agency of Transportation  
 Division of Policy, Planning and Intermodal Development  
 in cooperation with  
 U.S. Department of Transportation  
 Federal Highway Administration

Mileage as of February 10, 2015  
 Map prepared June 18, 2015  
 SCALE 1:31,680



TOWN HWY. No.	LENGTH IN MILES CLASS 3	LENGTH IN MILES CLASS 4	TOWN HWY. No.	LENGTH IN MILES CLASS 3	LENGTH IN MILES CLASS 4
6	4.99		48		(0.95)
7	4.66		49	2.80	
8	0.42		50	2.61	
9	0.27		51	0.32	(0.25)
10	0.10	(0.21)	52	0.87	
11	0.05		53	0.27	
12	1.43		54	0.36	
13	0.38		55	1.55	
14	1.07		56	0.89	
15	0.18	(0.10)	58	1.09	(3.15)
16	0.34	(0.10)	60	0.10	
17			61	2.48	
18	0.12		62	1.12	
19	0.25	(0.20)	63	0.91	
20	0.27		64	0.10	
21	1.47		66	0.32	(0.68)
22		(0.92)	67	1.44	
23		(0.18)	69	0.34	
24	0.65		70	0.34	
25	2.51		71	0.50	
26	0.15	(0.26)	72	1.05	
27		(0.40)	73	0.35	
28	4.40		74	0.25	
29	0.09		75	0.33	
30	0.20		76	0.47	
31	0.13		77	0.27	(0.56)
32	2.47		79	0.07	(0.06)
33	0.22		80	0.07	
34	0.23		81	0.23	
35	0.87		82		(0.10)
36	0.08		83	0.12	
37	0.22		84	0.48	
38	2.12		85	0.38	(0.56)
39	0.45		86	0.23	(0.06)
40	2.17		87		(0.08)
41	3.33		88	0.77	
42	0.35		89	0.05	
43	0.06		90	0.17	
44	1.10	(0.22)	93	0.36	
45	0.58		94	0.41	
46	0.24		95	0.02	
47	0.53				
<b>TOTAL</b>			<b>TOTAL</b>	<b>63.64</b>	<b>8.42</b>

TOWN HWY. No.	LENGTH IN MILES "NOT UP TO STANDARD"	LEGAL TRAIL No.	LENGTH IN MILES LEGAL TRAIL
42	(0.12)	1	(0.54)
		2	(1.91)
		3	(0.54)
		4	(1.47)
		5	(2.35)
		6	(0.73)
		7	(1.05)
		8	(0.57)
		9	(0.25)
		10	(0.26)
		11	(0.75)
<b>TOTAL</b>	<b>0.12</b>	<b>TOTAL</b>	<b>10.43</b>

\* The sections of the town highways listed above are legally Class 3, but have been deemed "Not Up To Standard" and are functionally Class 4 Town Highways

MILEAGE SUMMARY		
CLASS 2		
TH-1	4.770	
TH-2	6.580	
TH-3	0.290	
TH-4	10.600	
<b>TOTAL CLASS 2</b>		<b>22.240</b>
CLASS 3		
<b>TOTAL CLASS 3</b>		<b>63.64</b>
<b>TOTAL TOWN</b>		<b>85.880</b>
STATE HIGHWAY NSH-NSH	0.482	
<b>TOTAL STATE HIGHWAY</b>		<b>0.482</b>
US HIGHWAY US-5	8.810	
US-302	2.456	
<b>TOTAL US HIGHWAY</b>		<b>11.266</b>
<b>TOTAL STATE</b>		<b>11.748</b>
INTERSTATE I-91	9.253	
<b>TOTAL INTERSTATE</b>		<b>9.253</b>
INTERSTATE - Ramps I-91	0.808	
<b>TOTAL INTERSTATE - Ramps</b>		<b>0.808</b>
<b>TOTAL INTERSTATE</b>		<b>10.061</b>

**TOTAL, TRAVELED HIGHWAYS, FEB. 10, 2016: 107.689**  
(Excludes Class 4 and Legal Trail Mileage)

**DISCLAIMER:**  
The untraveled highways (laid-out town highways), discontinued highways, and legal trails herein are those of which the Agency of Transportation has record; others may exist.

Highway and bridge data by the Agency of Transportation. Town short structures are drawn from the Vermont Online Bridge & Culvert Inventory Tool (VOBCIT) database. All other data from the Vermont Center for Geographic Information. Only named streams are shown.

- HIGHWAYS**
  - INTERSTATE OR DIVIDED HIGHWAY
  - STATE - HARD SURFACE OR PAVED
  - TOWN - HARD SURFACE OR PAVED
  - GRAVEL
  - SOIL OR GRADED AND DRAINED EARTH
  - UNIMPROVED OR PRIMITIVE
  - IMPASSABLE OR UNTRAVELED
  - LEGAL TRAIL
  - DISCONTINUED
  - HIGHWAY CLASS CHANGE
  - RAILROAD
  - INACTIVE RAILROAD
  - CLASS 1
  - CLASS 2
  - CLASS 3
  - CLASS 4
  - LEGAL TRAIL
- BRIDGE OR CULVERT**
  - BRIDGE OR CULVERT > 20'
  - BRIDGE OR CULVERT 6' - 20'
  - VOBCIT BRIDGE
  - VOBCIT CULVERT > 6'
- POLITICAL SUBDIVISIONS**
  - PUBLIC LAND - GREEN MOUNTAIN NATIONAL FOREST
  - PUBLIC LAND - STATE/MUNICIPAL
  - STATE BOUNDARY
  - COUNTY BOUNDARY
  - TOWN BOUNDARY
  - VILLAGE BOUNDARY
  - URBAN COMPACT BOUNDARY
  - WATER BODY
  - STREAM OR BROOK
- FEDERAL CLASSIFICATION IDENTIFIER**
  - FAU URBAN ARTERIAL OR COLLECTOR
  - MA MINOR ARTERIAL
  - MJC MAJOR COLLECTOR
  - MNC MINOR COLLECTOR
  - PA PRINCIPAL ARTERIAL
- Other Symbols:**
  - NFR NATIONAL FOREST ROAD
  - SFH STATE FOREST HIGHWAY
  - P PARK AND RIDE

B34 / C34 STATE BRIDGE OR CULVERT IDENTIFIER  
B34 / C34 TOWN BRIDGE OR CULVERT IDENTIFIER

Vermont State Plane Coordinate System  
North American Datum of 1983  
SPCS\_Zone\_Identifier: 4400  
Geodetic Reference System 80  
4,000-meter grid, Easting - Northing

**VERMONT GENERAL HIGHWAY MAP**  
**Town of Newbury**  
ORANGE COUNTY  
Transportation District #7  
Prepared by the Vermont Agency of Transportation  
Division of Policy, Planning and Intermodal Development  
in cooperation with  
U.S. Department of Transportation  
Federal Highway Administration  
Mileage as of February 10, 2016  
Map prepared July 20, 2016  
SCALE 1:31,680

TOWN HWY. No.	CLASS 3	CLASS 4	LENGTH IN MILES	TOWN ROAD NAME
52	0.70			ROMANCE LN
52	0.17			OXBOW RD
53	0.27			FULASKI ST
54	0.36			MONTEBELLO RD
55	0.91			MOORE HILL RD
75	0.15			TH 75
75	0.18			OLD COUNTY RD
76	0.04			TH 76
76	0.43			OXBOW RD
77	0.27			COOKMAN RD
79	0.07			CROSS ST
80	0.07			TH 80
81	0.23			PINE ST
<b>TOTAL</b>	<b>3.85</b>	<b>0.00</b>		

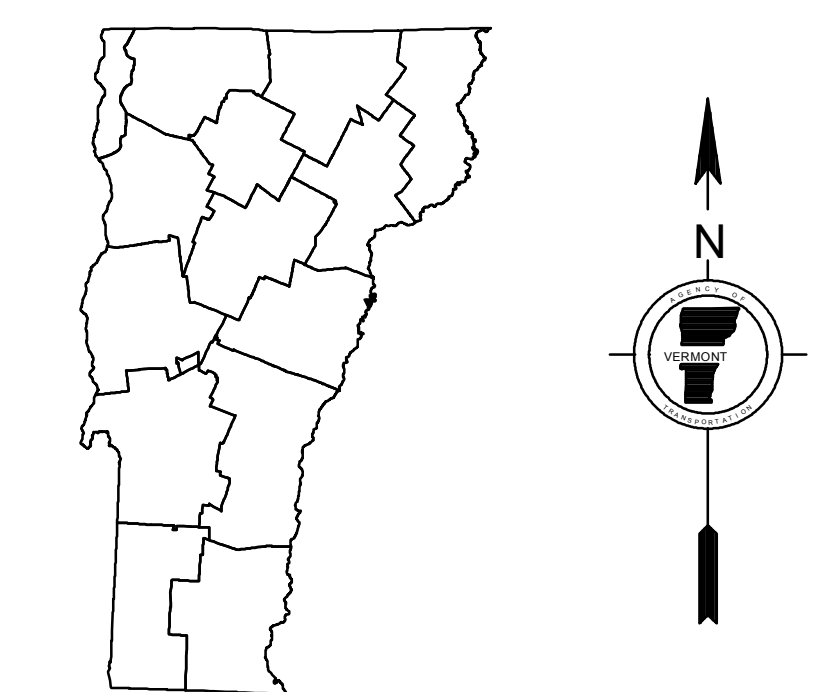
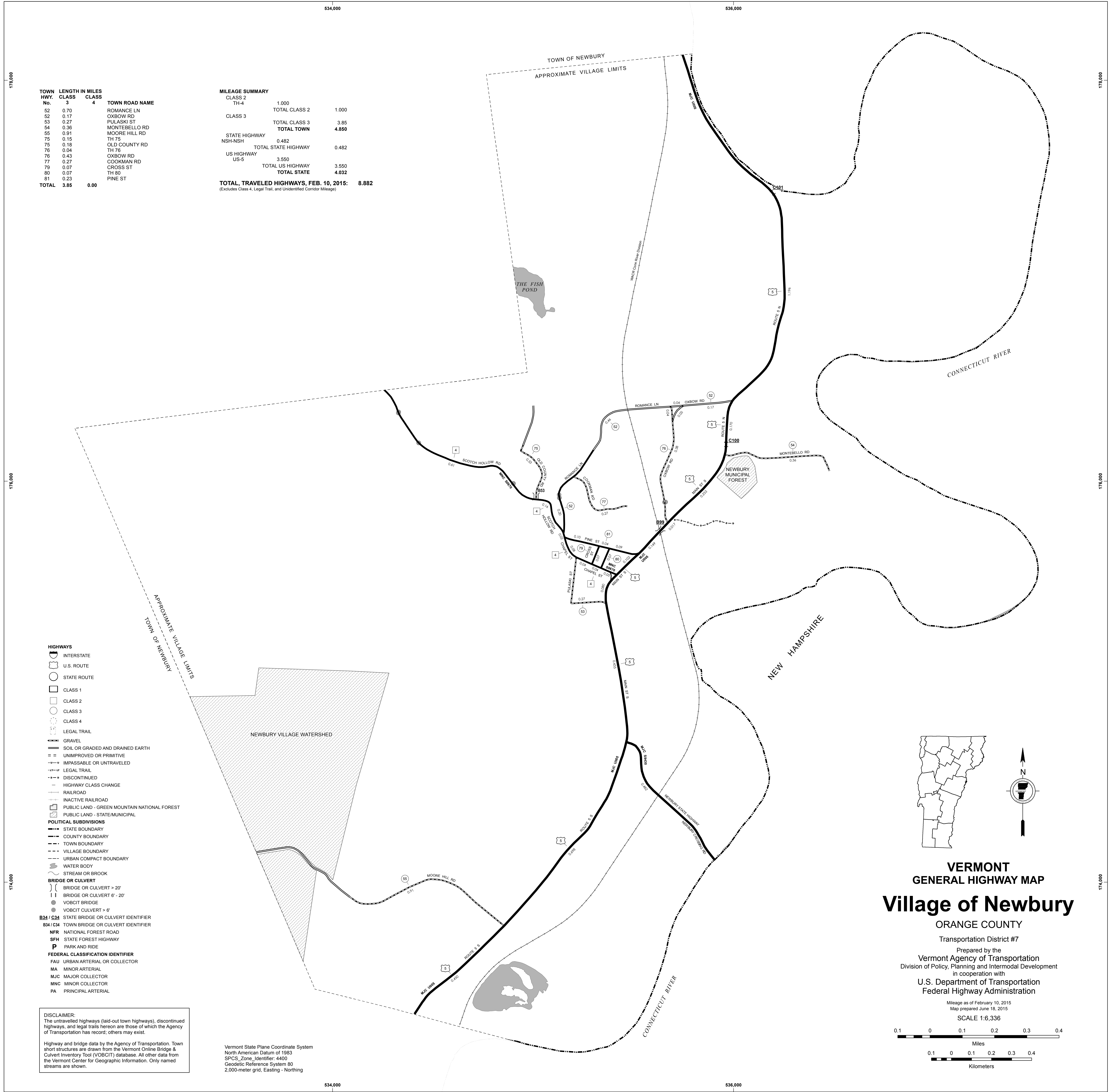
MILEAGE SUMMARY			
CLASS 2			
TH-4	1.000		
	TOTAL CLASS 2	1.000	
CLASS 3			
	TOTAL CLASS 3	3.850	
	<b>TOTAL TOWN</b>	<b>4.850</b>	
STATE HIGHWAY			
NSH-NSH	0.482		
	TOTAL STATE HIGHWAY	0.482	
US HIGHWAY			
US-5	3.550		
	TOTAL US HIGHWAY	3.550	
	<b>TOTAL STATE</b>	<b>4.032</b>	
<b>TOTAL, TRAVELED HIGHWAYS, FEB. 10, 2015:</b>			<b>8.882</b>
<small>(Excludes Class 4, Legal Trail, and Unidentified Corridor Mileage)</small>			

- HIGHWAYS**
- INTERSTATE
- U.S. ROUTE
- STATE ROUTE
- CLASS 1
- CLASS 2
- CLASS 3
- CLASS 4
- LEGAL TRAIL
- GRAVEL
- SOIL OR GRADED AND DRAINED EARTH
- UNIMPROVED OR PRIMITIVE
- IMPASSABLE OR UNTRAVELED
- LEGAL TRAIL
- DISCONTINUED
- HIGHWAY CLASS CHANGE
- RAILROAD
- INACTIVE RAILROAD
- PUBLIC LAND - GREEN MOUNTAIN NATIONAL FOREST
- PUBLIC LAND - STATE/MUNICIPAL
- POLITICAL SUBDIVISIONS**
- STATE BOUNDARY
- COUNTY BOUNDARY
- TOWN BOUNDARY
- VILLAGE BOUNDARY
- URBAN COMPACT BOUNDARY
- WATER BODY
- STREAM OR BROOK
- BRIDGE OR CULVERT**
- BRIDGE OR CULVERT > 20'
- BRIDGE OR CULVERT 6' - 20'
- VOCBIT BRIDGE
- VOCBIT CULVERT > 6'
- B34 / C34** STATE BRIDGE OR CULVERT IDENTIFIER
- B34 / C34** TOWN BRIDGE OR CULVERT IDENTIFIER
- NFR NATIONAL FOREST ROAD
- SFH STATE FOREST HIGHWAY
- P PARK AND RIDE
- FEDERAL CLASSIFICATION IDENTIFIER**
- FAU URBAN ARTERIAL OR COLLECTOR
- MA MINOR ARTERIAL
- MJC MAJOR COLLECTOR
- MNC MINOR COLLECTOR
- PA PRINCIPAL ARTERIAL

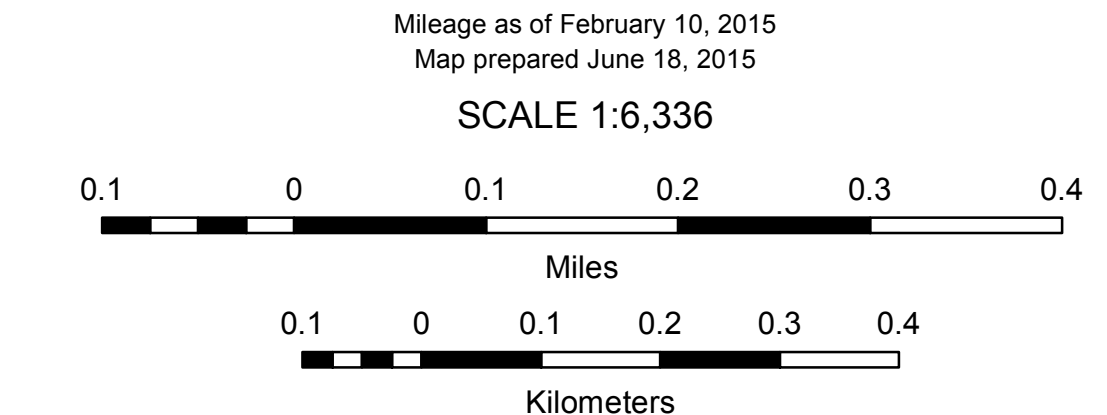
**DISCLAIMER:**  
The untraveled highways (laid-out town highways), discontinued highways, and legal trails hereon are those of which the Agency of Transportation has record; others may exist.

Highway and bridge data by the Agency of Transportation. Town short structures are drawn from the Vermont Online Bridge & Culvert Inventory Tool (VOCBIT) database. All other data from the Vermont Center for Geographic Information. Only named streams are shown.

Vermont State Plane Coordinate System  
North American Datum of 1983  
SPCS\_Zone\_Identifier: 4400  
Geodetic Reference System 80  
2,000-meter grid, Easting - Northing



**VERMONT**  
**GENERAL HIGHWAY MAP**  
**Village of Newbury**  
ORANGE COUNTY  
Transportation District #7  
Prepared by the  
Vermont Agency of Transportation  
Division of Policy, Planning and Intermodal Development  
in cooperation with  
U.S. Department of Transportation  
Federal Highway Administration

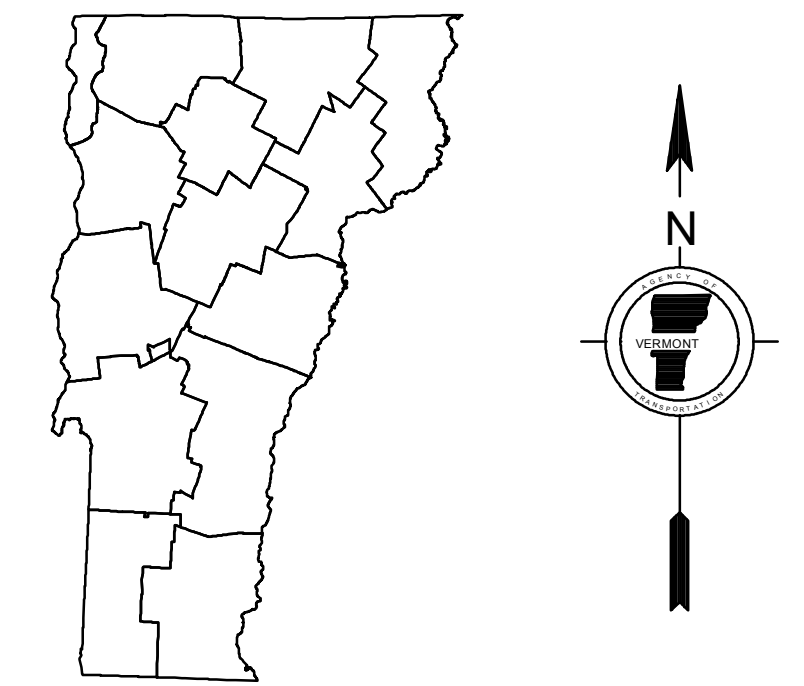
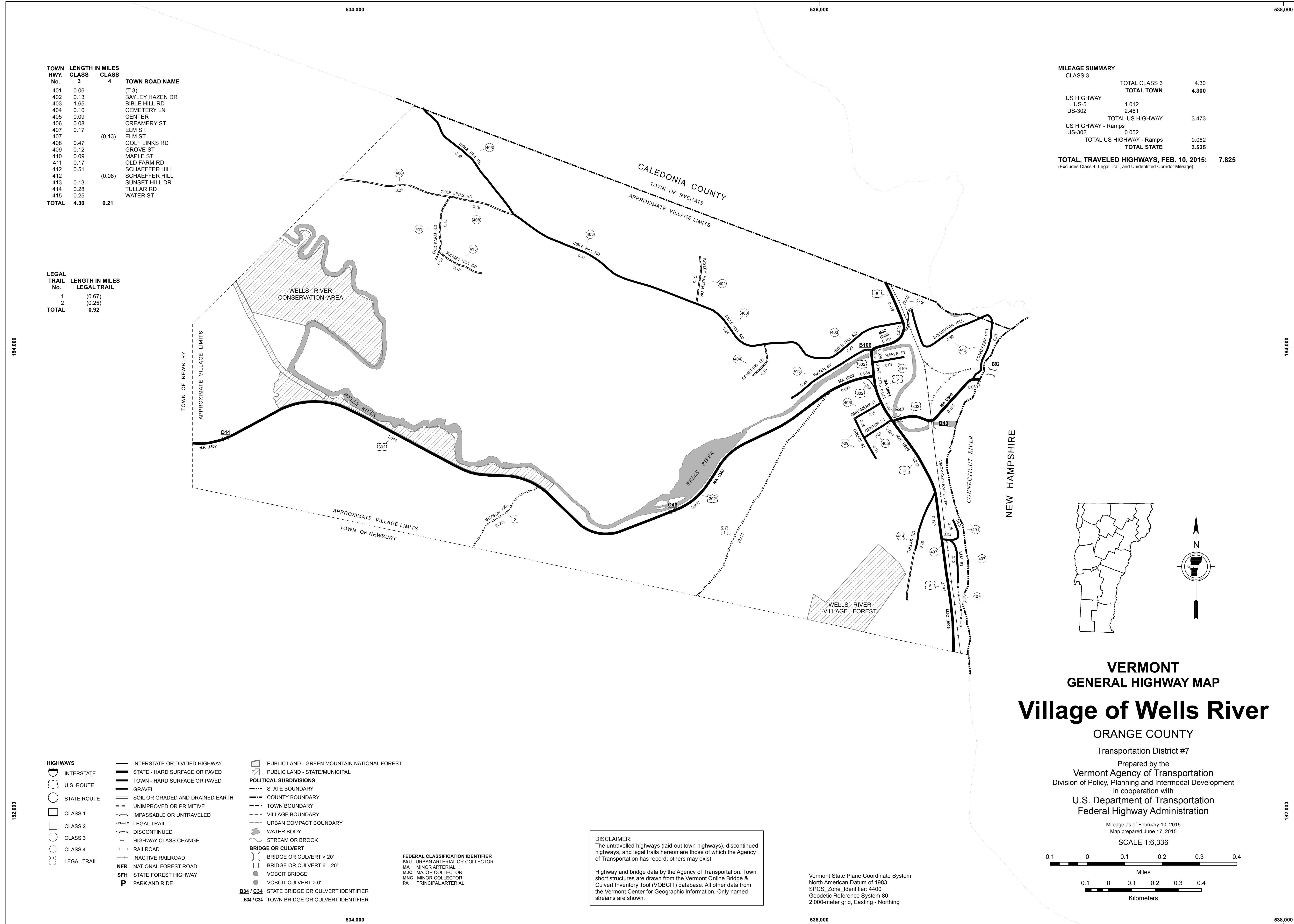




TOWN HWY. No.	LENGTH IN MILES CLASS 3	CLASS 4	TOWN ROAD NAME
401	0.06		(T-3)
402	0.13		BAYLEY HAZEN DR
403	1.65		BIBLE HILL RD
404	0.10		CEMETERY LN
405	0.09		CENTER
406	0.08		CREAMERY ST
407	0.17		ELM ST
407		(0.13)	ELM ST
408	0.47		GOLF LINKS RD
409	0.12		GROVE ST
410	0.09		MAPLE ST
411	0.17		OLD FARM RD
412	0.51		SCHAEFFER HILL
412		(0.08)	SCHAEFFER HILL
413	0.13		SUNSET HILL DR
414	0.28		TULLAR RD
415	0.25		WATER ST
<b>TOTAL</b>	<b>4.30</b>	<b>0.21</b>	

LEGAL TRAIL No.	LENGTH IN MILES LEGAL TRAIL
1	(0.67)
2	(0.25)
<b>TOTAL</b>	<b>0.92</b>

MILEAGE SUMMARY		
CLASS 3	TOTAL CLASS 3	4.30
	<b>TOTAL TOWN</b>	<b>4.300</b>
US HIGHWAY		
US-5	1.012	
US-302	2.461	
	<b>TOTAL US HIGHWAY</b>	<b>3.473</b>
US HIGHWAY - Ramps		
US-302	0.052	
	<b>TOTAL US HIGHWAY - Ramps</b>	<b>0.052</b>
	<b>TOTAL STATE</b>	<b>3.525</b>
<b>TOTAL, TRAVELED HIGHWAYS, FEB. 10, 2015:</b>		<b>7.825</b>
<small>(Excludes Class 4, Legal Trail, and Unidentified Corridor Mileage)</small>		



# VERMONT GENERAL HIGHWAY MAP Village of Wells River

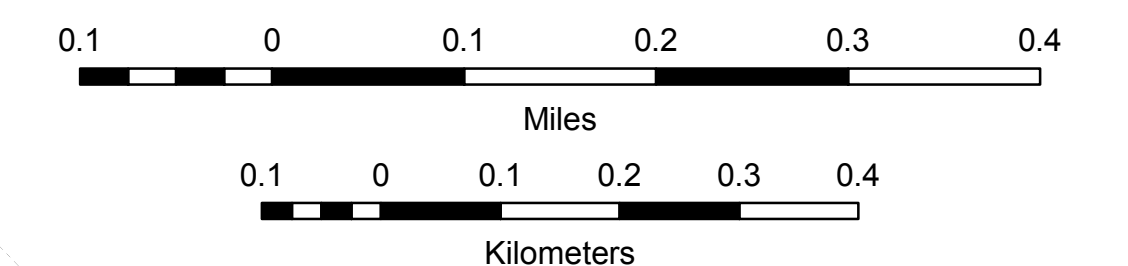
ORANGE COUNTY

Transportation District #7

Prepared by the  
Vermont Agency of Transportation  
Division of Policy, Planning and Intermodal Development  
in cooperation with  
U.S. Department of Transportation  
Federal Highway Administration

Mileage as of February 10, 2015  
Map prepared June 17, 2015

SCALE 1:6,336



<b>HIGHWAYS</b>	— INTERSTATE OR DIVIDED HIGHWAY	▣ PUBLIC LAND - GREEN MOUNTAIN NATIONAL FOREST
— INTERSTATE	— STATE - HARD SURFACE OR PAVED	▣ PUBLIC LAND - STATE/MUNICIPAL
— U.S. ROUTE	— TOWN - HARD SURFACE OR PAVED	<b>POLITICAL SUBDIVISIONS</b>
— STATE ROUTE	— GRAVEL	— STATE BOUNDARY
— CLASS 1	— SOIL OR GRADED AND DRAINED EARTH	— COUNTY BOUNDARY
— CLASS 2	— UNIMPROVED OR PRIMITIVE	— TOWN BOUNDARY
— CLASS 3	— IMPASSABLE OR UNTRAVELED	— VILLAGE BOUNDARY
— CLASS 4	— LEGAL TRAIL	— URBAN COMPACT BOUNDARY
— LEGAL TRAIL	— DISCONTINUED	— WATER BODY
	— HIGHWAY CLASS CHANGE	— STREAM OR BROOK
	— RAILROAD	<b>BRIDGE OR CULVERT</b>
	— INACTIVE RAILROAD	— BRIDGE OR CULVERT > 20'
	<b>NFR</b> NATIONAL FOREST ROAD	— BRIDGE OR CULVERT 6' - 20'
	<b>SFH</b> STATE FOREST HIGHWAY	● VOBCIT BRIDGE
	<b>P</b> PARK AND RIDE	● VOBCIT CULVERT > 6'
		— STATE BRIDGE OR CULVERT IDENTIFIER
		— TOWN BRIDGE OR CULVERT IDENTIFIER

<b>FEDERAL CLASSIFICATION IDENTIFIER</b>
FAU - URBAN ARTERIAL OR COLLECTOR
MA - MINOR ARTERIAL
MJC - MAJOR COLLECTOR
MNC - MINOR COLLECTOR
PA - PRINCIPAL ARTERIAL

**DISCLAIMER:**  
The untraveled highways (laid-out town highways), discontinued highways, and legal trails hereon are those of which the Agency of Transportation has record; others may exist.

Highway and bridge data by the Agency of Transportation. Town short structures are drawn from the Vermont Online Bridge & Culvert Inventory Tool (VOBCIT) database. All other data from the Vermont Center for Geographic Information. Only named streams are shown.

Vermont State Plane Coordinate System  
North American Datum of 1983  
SPCS\_Zone\_Identifier: 4400  
Geodetic Reference System 80  
2,000-meter grid, Easting - Northing

TOWN HWY. No.	LENGTH IN MILES CLASS 3	CLASS 4
4	1.88	
5	0.76	
7	0.35	(0.62)
8	0.30	
10		(0.55)
11	0.06	
12	3.56	
13	0.18	
14	0.57	
19	0.64	
20	1.08	(0.14)
21	2.31	
22	0.30	
23		(0.40)
24	3.18	
25	1.13	
26	1.24	
27	0.91	
28	0.57	
29	0.06	
30	2.86	(0.62)
31	0.43	
32	0.32	
33		(0.25)
34	0.02	
35	2.08	
37	0.14	
38		(0.02)
39	0.30	
40	0.34	
41	0.33	
43	0.04	
44	0.07	
45	0.36	
48	0.09	
47	0.25	
<b>TOTAL</b>	<b>26.71</b>	<b>2.60</b>

**MILEAGE SUMMARY**

CLASS 2		
TH-1	4.950	
TH-2	1.910	
TH-3	0.780	
<b>TOTAL CLASS 2</b>	<b>7.640</b>	
<b>CLASS 3</b>		<b>26.71</b>
<b>TOTAL CLASS 3</b>		<b>26.71</b>
<b>TOTAL TOWN</b>		<b>34.350</b>

STATE HIGHWAY		
VT-25	0.306	
VT-110	1.790	
<b>TOTAL STATE HIGHWAY</b>	<b>2.096</b>	

US HIGHWAY		
US-302	6.268	
<b>TOTAL US HIGHWAY</b>	<b>6.268</b>	
<b>TOTAL STATE</b>	<b>8.364</b>	

**TOTAL, TRAVELED HIGHWAYS, FEB. 10, 2022: 42.714**  
(Excludes Class 4 and Legal Trail Mileage)

**LEGAL TRAIL LENGTH IN MILES**

No.	LEGAL TRAIL
1	(3.45)
2	(0.94)
3	(0.57)
4	(0.43)
<b>TOTAL</b>	<b>5.39</b>

- HIGHWAYS**
- INTERSTATE
  - U.S. ROUTE
  - STATE ROUTE
  - CLASS 1
  - CLASS 2
  - CLASS 3
  - CLASS 4
  - LEGAL TRAIL
  - PARK AND RIDE
- INTERSTATE OR DIVIDED HIGHWAY  
 STATE - HARD SURFACE OR PAVED  
 TOWN - HARD SURFACE OR PAVED  
 GRAVEL  
 SOIL OR GRADED AND DRAINED EARTH  
 UNIMPROVED OR PRIMITIVE  
 IMPASSABLE OR UNTRAVELED  
 LEGAL TRAIL  
 DISCONTINUED  
 HIGHWAY CLASS CHANGE  
 RAILROAD  
 INACTIVE RAILROAD  
 PUBLIC LAND - NATIONAL FOREST  
 PUBLIC LAND - STATE/MUNICIPAL  
 NATIONAL FOREST ROAD  
 USGH UNITED STATES GOV. HWY.

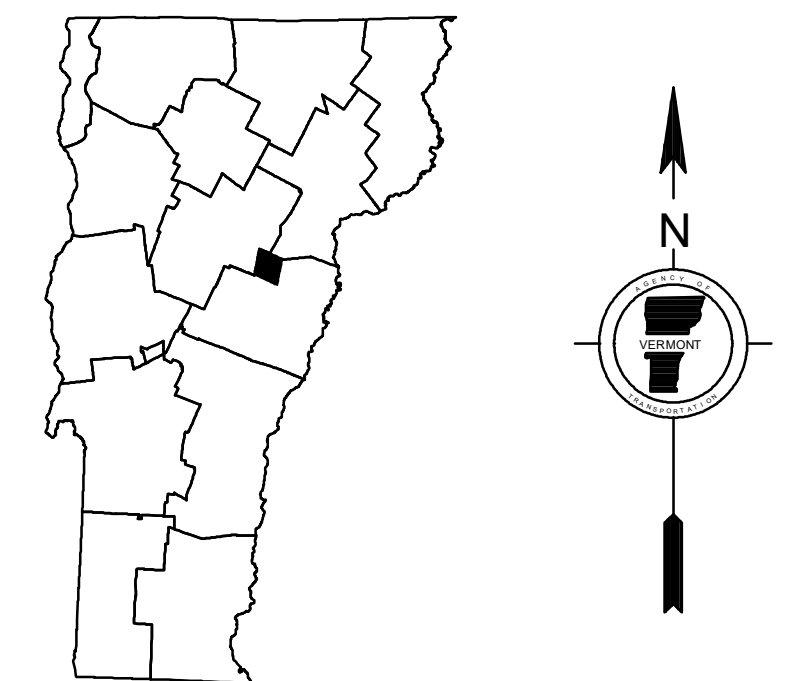
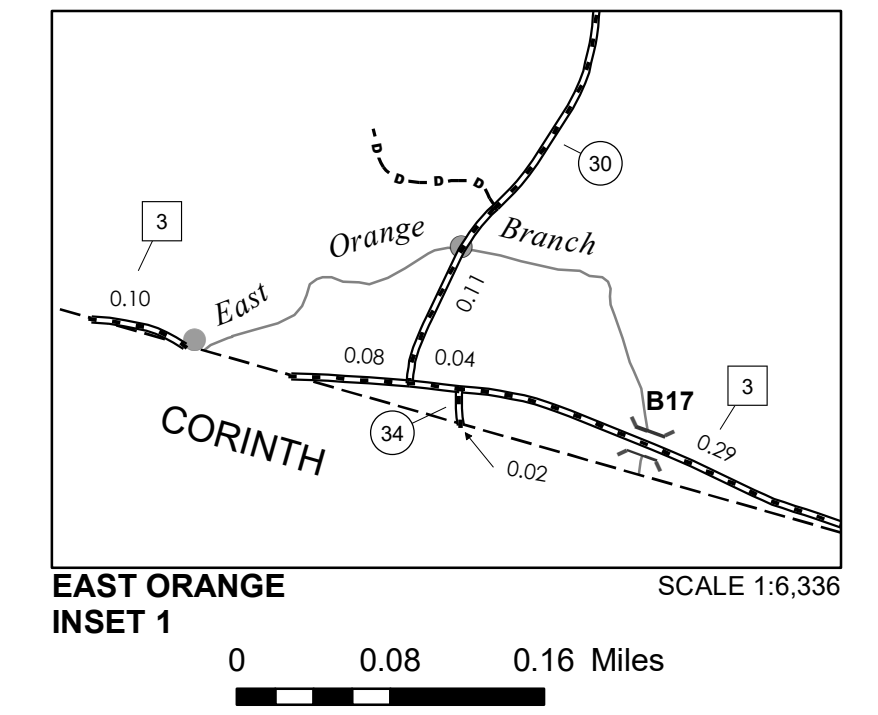
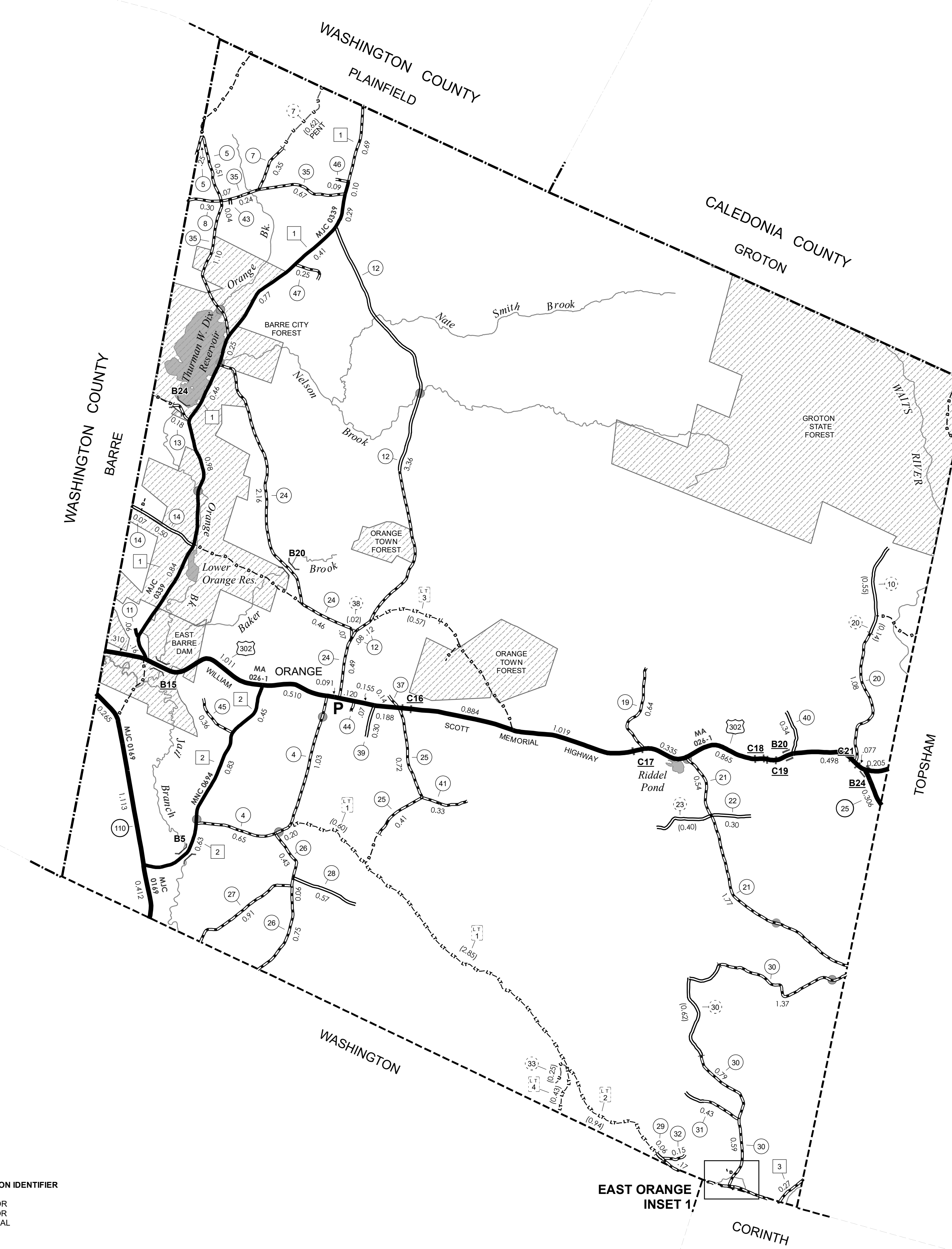
- POLITICAL SUBDIVISIONS**
- STATE BOUNDARY
  - COUNTY BOUNDARY
  - TOWN BOUNDARY
  - VILLAGE BOUNDARY
  - URBAN COMPACT BOUNDARY
  - WATER BODY
  - STREAM OR BROOK
- BRIDGE OR CULVERT**
- BRIDGE OR CULVERT > 20'
  - BRIDGE OR CULVERT 6' - 20'
  - BIKE PATH STRUCTURE
  - VT CULVERT'S BRIDGE
  - VT CULVERT'S CULVERT > 6'
  - STATE BRIDGE OR CULVERT IDENTIFIER
  - TOWN BRIDGE OR CULVERT IDENTIFIER

- FEDERAL CLASSIFICATION IDENTIFIER**
- MA MINOR ARTERIAL
  - BLK MAJOR COLLECTOR
  - MNC MINOR COLLECTOR
  - PA PRINCIPAL ARTERIAL

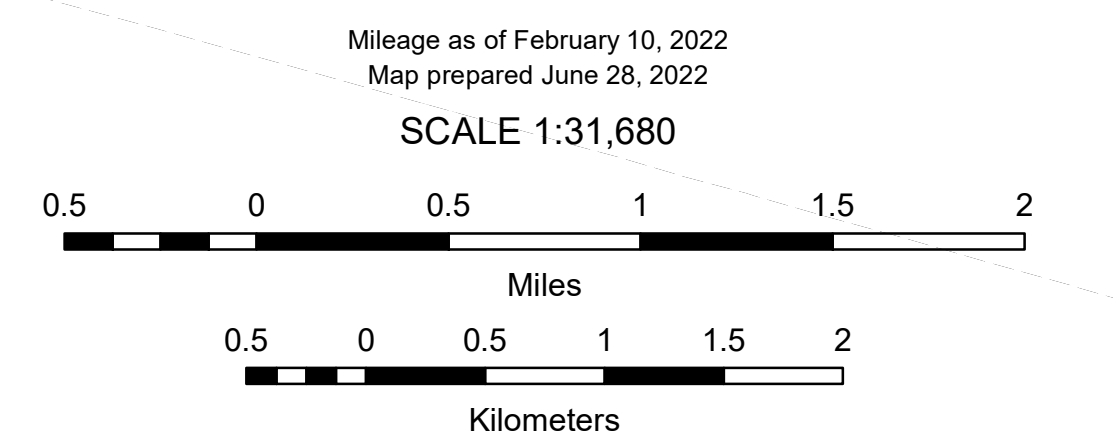
**DISCLAIMER:**  
 The untraveled highways (laid-out town highways), discontinued highways, and legal trails hereon are those of which the Agency of Transportation has record; others may exist.

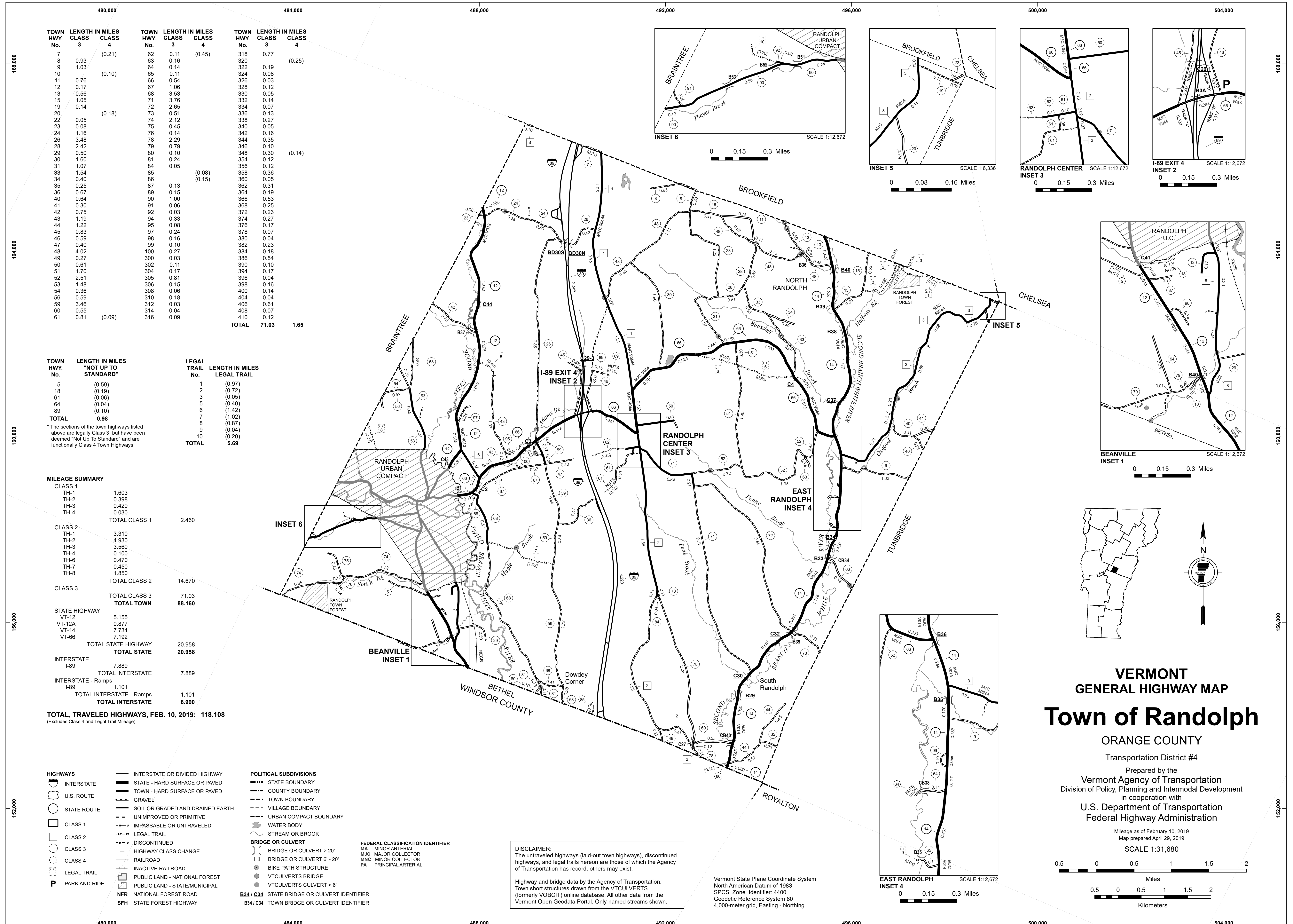
Highway and bridge data by the Agency of Transportation. Town short structures drawn from the VT CULVERTS (formerly VOBCIT) online database. All other data from the Vermont Open Geodata Portal. Only named streams shown.

Vermont State Plane Coordinate System  
 North American Datum of 1983  
 SPCS\_Zone\_Identifier: 4400  
 Geodetic Reference System 80  
 4,000-meter grid, Easting - Northing



**VERMONT GENERAL HIGHWAY MAP**  
**Town of Orange**  
 ORANGE COUNTY  
 Transportation District #6  
 Prepared by the Vermont Agency of Transportation  
 Division of Policy, Planning and Intermodal Development  
 in cooperation with  
 U.S. Department of Transportation  
 Federal Highway Administration





TOWN HWY. No.	LENGTH IN MILES CLASS 3	TOWN HWY. No.	LENGTH IN MILES CLASS 3	TOWN HWY. No.	LENGTH IN MILES CLASS 3
7	0.21	62	0.11	318	0.77
8	0.93	63	0.16	320	0.19
9	1.03	64	0.14	322	0.08
10	(0.10)	65	0.11	324	0.03
11	0.76	66	0.54	326	0.12
12	0.17	67	1.06	328	0.05
13	0.56	68	3.53	330	0.14
15	1.05	71	3.76	332	0.07
19	0.14	72	2.65	334	0.13
22	(0.18)	73	0.51	336	0.27
23	0.08	74	2.12	338	0.05
24	1.16	75	0.45	340	0.14
26	3.48	76	0.14	342	0.12
28	2.42	78	2.29	344	0.24
29	0.50	79	0.79	346	0.12
30	1.60	80	0.10	348	0.12
31	1.07	81	0.24	354	0.12
32	0.05	84	0.05	356	0.12
33	1.54	85	1.54	358	0.36
34	0.40	86	(0.08)	360	0.05
35	0.25	87	(0.15)	362	0.31
36	0.67	89	0.13	364	0.19
40	0.64	89	0.15	366	0.53
41	0.30	90	1.00	368	0.25
42	0.75	91	0.06	372	0.23
43	1.19	92	0.03	374	0.27
44	1.22	94	0.33	376	0.17
45	0.83	95	0.08	378	0.07
46	0.59	97	0.24	380	0.04
47	0.40	98	0.16	382	0.23
48	4.02	99	0.10	384	0.18
49	0.27	100	0.27	386	0.54
50	0.61	300	0.03	390	0.10
51	1.70	302	0.11	394	0.17
52	2.51	304	0.17	396	0.04
53	1.48	305	0.81	398	0.16
54	0.36	306	0.15	400	0.14
56	0.59	308	0.06	404	0.04
59	3.46	310	0.18	406	0.61
60	0.55	312	0.03	408	0.07
61	0.81	314	0.04	410	0.12
		316	0.09	<b>TOTAL</b>	<b>71.03</b>
					<b>1.65</b>

TOWN HWY. No.	LENGTH IN MILES "NOT UP TO STANDARD"	LEGAL TRAIL No.	LENGTH IN MILES LEGAL TRAIL
5	(0.59)	1	(0.97)
18	(0.19)	2	(0.72)
61	(0.06)	3	(0.05)
64	(0.04)	5	(0.40)
89	(0.10)	6	(1.42)
<b>TOTAL</b>	<b>0.98</b>	<b>7</b>	<b>(1.02)</b>
		8	(0.87)
		9	(0.04)
		10	(0.20)
		<b>TOTAL</b>	<b>5.69</b>

\* The sections of the town highways listed above are legally Class 3, but have been deemed "Not Up To Standard" and are functionally Class 4 Town Highways

MILEAGE SUMMARY			
<b>CLASS 1</b>			
TH-1	1.603		
TH-2	0.398		
TH-3	0.429		
TH-4	0.030		
<b>TOTAL CLASS 1</b>	<b>2.460</b>		
<b>CLASS 2</b>			
TH-1	3.310		
TH-2	4.930		
TH-3	3.560		
TH-4	0.100		
TH-6	0.470		
TH-7	0.450		
TH-8	1.850		
<b>TOTAL CLASS 2</b>	<b>14.670</b>		
<b>CLASS 3</b>			
<b>TOTAL CLASS 3</b>	<b>71.03</b>		
<b>TOTAL TOWN</b>	<b>88.160</b>		
<b>STATE HIGHWAY</b>			
VT-12	5.155		
VT-12A	0.877		
VT-14	7.734		
VT-66	7.192		
<b>TOTAL STATE HIGHWAY</b>	<b>20.958</b>		
<b>TOTAL STATE</b>	<b>20.958</b>		
<b>INTERSTATE</b>			
I-89	7.889		
<b>TOTAL INTERSTATE</b>	<b>7.889</b>		
<b>INTERSTATE - Ramps</b>			
I-89	1.101		
<b>TOTAL INTERSTATE - Ramps</b>	<b>1.101</b>		
<b>TOTAL INTERSTATE</b>	<b>8.990</b>		

**TOTAL TRAVELED HIGHWAYS, FEB. 10, 2019: 118.108**  
 (Excludes Class 4 and Legal Trail Mileage)

- HIGHWAYS**
  - INTERSTATE OR DIVIDED HIGHWAY
  - STATE - HARD SURFACE OR PAVED
  - TOWN - HARD SURFACE OR PAVED
  - GRAVEL
  - SOIL OR GRADED AND DRAINED EARTH
  - UNIMPROVED OR PRIMITIVE
  - IMPASSABLE OR UNTRAVELED
  - LEGAL TRAIL
  - DISCONTINUED
  - HIGHWAY CLASS CHANGE
  - RAILROAD
  - INACTIVE RAILROAD
  - PARK AND RIDE
- POLITICAL SUBDIVISIONS**
  - STATE BOUNDARY
  - COUNTY BOUNDARY
  - TOWN BOUNDARY
  - VILLAGE BOUNDARY
  - URBAN COMPACT BOUNDARY
  - WATER BODY
  - STREAM OR BROOK
- BRIDGE OR CULVERT**
  - BRIDGE OR CULVERT > 20'
  - BRIDGE OR CULVERT 6' - 20'
  - BIKE PATH STRUCTURE
  - VT CULVERTS BRIDGE
  - VT CULVERTS CULVERT > 6'
  - STATE BRIDGE OR CULVERT IDENTIFIER
  - TOWN BRIDGE OR CULVERT IDENTIFIER
- FEDERAL CLASSIFICATION IDENTIFIER**
  - MA MINOR ARTERIAL
  - MJC MAJOR COLLECTOR
  - MNC MINOR COLLECTOR
  - PA PRINCIPAL ARTERIAL
- NFR NATIONAL FOREST ROAD**
- SFH STATE FOREST HIGHWAY**

**DISCLAIMER:**  
 The untraveled highways (laid-out town highways), discontinued highways, and legal trails herein are those of which the Agency of Transportation has record; others may exist.

Highway and bridge data by the Agency of Transportation. Town short structures drawn from the VT CULVERTS (formerly VOBCIT) online database. All other data from the Vermont Open Geodata Portal. Only named streams shown.

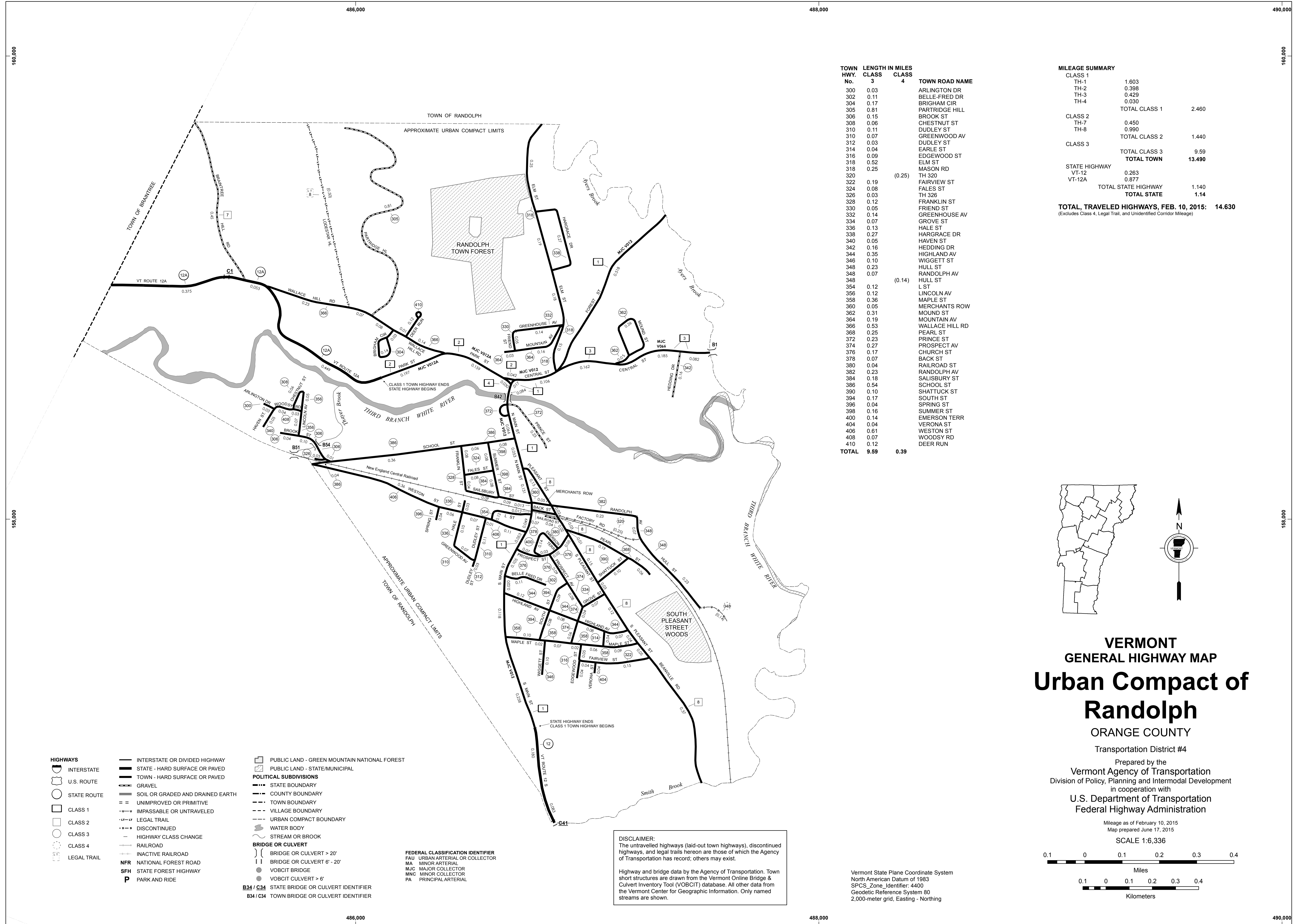
Vermont State Plane Coordinate System  
 North American Datum of 1983  
 SPCS\_Zone\_Identifier: 4400  
 Geodetic Reference System 80  
 4,000-meter grid, Easting - Northing

**VERMONT GENERAL HIGHWAY MAP**  
**Town of Randolph**  
 ORANGE COUNTY  
 Transportation District #4

Prepared by the  
 Vermont Agency of Transportation  
 Division of Policy, Planning and Intermodal Development  
 in cooperation with  
 U.S. Department of Transportation  
 Federal Highway Administration

Mileage as of February 10, 2019  
 Map prepared April 29, 2019  
 SCALE 1:31,680

0.5 0 0.5 1 1.5 2  
 Miles  
 0.5 0 0.5 1 1.5 2  
 Kilometers



TOWN HWY. No.	CLASS 3	CLASS 4	TOWN ROAD NAME
300	0.03		ARLINGTON DR
302	0.11		BELLE-FRED DR
304	0.17		BRIGHAM CIR
305	0.81		PARTRIDGE HILL
306	0.15		BROOK ST
308	0.06		CHESTNUT ST
310	0.11		DUDLEY ST
310	0.07		GREENWOOD AV
312	0.03		DUDLEY ST
314	0.04		EARLE ST
316	0.09		EDGEWOOD ST
318	0.52		ELM ST
318	0.25		MASON RD
320		(0.25)	TH 320
322	0.19		FAIRVIEW ST
324	0.08		FALES ST
326	0.03		TH 326
328	0.12		FRANKLIN ST
330	0.05		FRIEND ST
332	0.14		GREENHOUSE AV
334	0.07		GROVE ST
336	0.13		HALE ST
338	0.27		HARGRAVE DR
340	0.05		HAVEN ST
342	0.16		HEDDING DR
344	0.35		HIGHLAND AV
346	0.10		WIGGETT ST
348	0.23		HULL ST
348	0.07		RANDOLPH AV
348		(0.14)	HULL ST
354	0.12		L ST
356	0.12		LINCOLN AV
358	0.36		MAPLE ST
360	0.05		MERCHANTS ROW
362	0.31		MOUND ST
364	0.19		MOUNTAIN AV
366	0.53		WALLACE HILL RD
368	0.25		PEARL ST
372	0.23		PRINCE ST
374	0.27		PROSPECT AV
376	0.17		CHURCH ST
378	0.07		BACK ST
380	0.04		RAILROAD ST
382	0.23		RANDOLPH AV
384	0.18		SALISBURY ST
386	0.54		SCHOOL ST
390	0.10		SHATTUCK ST
394	0.17		SOUTH ST
396	0.04		SPRING ST
398	0.16		SUMMER ST
400	0.14		EMERSON TERR
404	0.04		VERONA ST
406	0.61		WESTON ST
408	0.07		WOODSY RD
410	0.12		DEER RUN
<b>TOTAL</b>	<b>9.59</b>	<b>0.39</b>	

**MILEAGE SUMMARY**

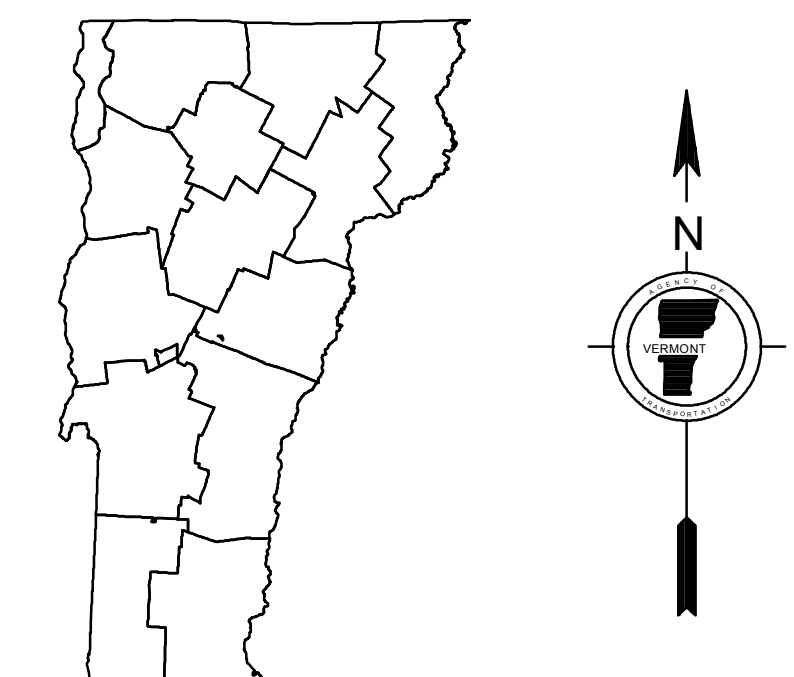
CLASS 1		
TH-1	1.603	
TH-2	0.398	
TH-3	0.429	
TH-4	0.030	
<b>TOTAL CLASS 1</b>	<b>2.460</b>	
CLASS 2		
TH-7	0.450	
TH-8	0.990	
<b>TOTAL CLASS 2</b>	<b>1.440</b>	
CLASS 3		
<b>TOTAL CLASS 3</b>	<b>9.59</b>	
<b>TOTAL TOWN</b>	<b>13.490</b>	
STATE HIGHWAY		
VT-12	0.263	
VT-12A	0.877	
<b>TOTAL STATE HIGHWAY</b>	<b>1.140</b>	
<b>TOTAL STATE</b>	<b>1.14</b>	
<b>TOTAL TRAVELED HIGHWAYS, FEB. 10, 2015:</b>	<b>14.630</b>	

(Excludes Class 4, Legal Trail, and Unidentified Corridor Mileage)

- HIGHWAYS**
- INTERSTATE
  - U.S. ROUTE
  - STATE ROUTE
  - CLASS 1
  - CLASS 2
  - CLASS 3
  - CLASS 4
  - LEGAL TRAIL
- INTERSTATE OR DIVIDED HIGHWAY  
STATE - HARD SURFACE OR PAVED  
TOWN - HARD SURFACE OR PAVED  
GRAVEL  
SOIL OR GRADED AND DRAINED EARTH  
UNIMPROVED OR PRIMITIVE  
IMPASSABLE OR UNTRAVELED  
LEGAL TRAIL  
DISCONTINUED  
HIGHWAY CLASS CHANGE  
RAILROAD  
INACTIVE RAILROAD  
NFR NATIONAL FOREST ROAD  
SFH STATE FOREST HIGHWAY  
P PARK AND RIDE
- PUBLIC LAND - GREEN MOUNTAIN NATIONAL FOREST**  
**PUBLIC LAND - STATE/MUNICIPAL**
- POLITICAL SUBDIVISIONS**
- STATE BOUNDARY
  - COUNTY BOUNDARY
  - TOWN BOUNDARY
  - VILLAGE BOUNDARY
  - URBAN COMPACT BOUNDARY
- BRIDGE OR CULVERT**
- BRIDGE OR CULVERT > 20'
  - BRIDGE OR CULVERT 6' - 20'
  - VOBCIT BRIDGE
  - VOBCIT CULVERT > 6'
  - B34 / C34 STATE BRIDGE OR CULVERT IDENTIFIER
  - B34 / C34 TOWN BRIDGE OR CULVERT IDENTIFIER
- FEDERAL CLASSIFICATION IDENTIFIER**
- FAU URBAN ARTERIAL OR COLLECTOR
  - MA MINOR ARTERIAL
  - MJC MAJOR COLLECTOR
  - MNC MINOR COLLECTOR
  - PA PRINCIPAL ARTERIAL

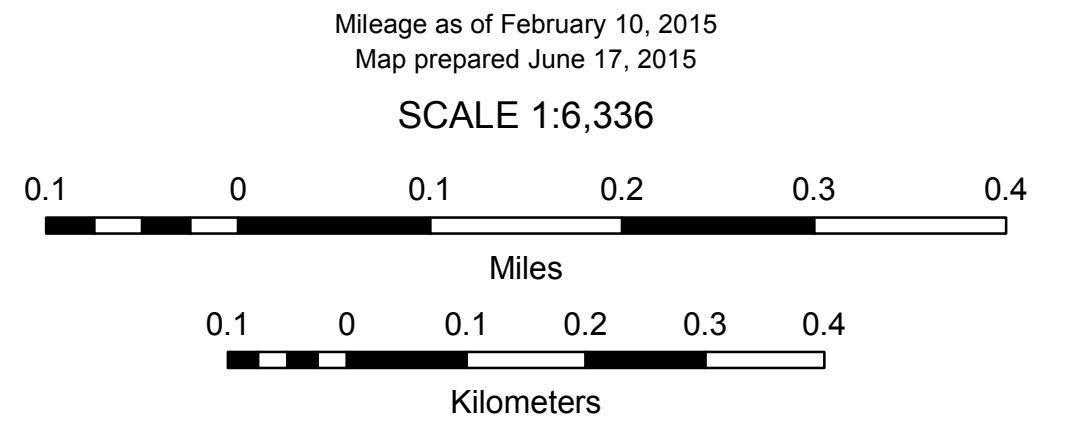
**DISCLAIMER:**  
The untraveled highways (laid-out town highways), discontinued highways, and legal trails hereon are those of which the Agency of Transportation has record; others may exist.

Highway and bridge data by the Agency of Transportation. Town short structures are drawn from the Vermont Online Bridge & Culvert Inventory Tool (VOBCIT) database. All other data from the Vermont Center for Geographic Information. Only named streams are shown.



**VERMONT**  
**GENERAL HIGHWAY MAP**  
**Urban Compact of**  
**Randolph**  
**ORANGE COUNTY**

Transportation District #4  
Prepared by the  
Vermont Agency of Transportation  
Division of Policy, Planning and Intermodal Development  
in cooperation with  
U.S. Department of Transportation  
Federal Highway Administration



TOWN HWY. No.	LENGTH IN MILES CLASS 3	CLASS 4
4	2.28	
5	5.20	
6	4.20	
7	2.80	
8		(0.35)
9	0.04	(0.50)
10	1.61	
11	1.15	
12	0.66	(0.60)
13	1.96	
15	0.85	
16	1.46	
17		(0.35)
18	0.84	
19	0.58	
20	0.65	
21	0.95	
22	0.70	
23	2.34	(0.70)
24	2.91	(1.00)
25	0.17	
26	1.73	(0.34)
27	1.19	(0.77)
28	1.15	
29		(0.07)
30	0.25	(1.36)
31	1.07	
33	0.54	
34		(0.75)
35	2.13	
36	0.75	
37	0.68	
38	0.29	
39	0.20	
40	2.30	
41	1.75	
42		(0.28)
43	1.25	
44	0.32	(0.13)
45	0.49	(0.75)
46	0.49	(0.65)
47	0.40	(1.18)
48	1.35	
49	0.05	
50	0.10	
52	0.16	
54		(0.50)
55	0.06	
56	0.12	
57	0.11	
58	0.07	(0.19)
59	0.31	(0.04)
60	0.02	
62	0.11	
63	0.12	
64		(0.05)
65	0.12	
66	0.35	
68	0.10	
69	0.50	(0.84)
70	0.30	(0.45)
71	0.06	
75		(0.35)
76		(0.01)
77		(0.01)
78		(0.16)
<b>TOTAL</b>	<b>51.85</b>	<b>12.38</b>

MILEAGE SUMMARY

CLASS 2			
TH-1	4.630		
TH-2	5.790		
TH-3	5.320		
<b>TOTAL CLASS 2</b>	<b>15.740</b>		
CLASS 3			
<b>TOTAL CLASS 3</b>	<b>51.85</b>		
<b>TOTAL TOWN</b>	<b>67.590</b>		
<b>TOTAL STATE</b>	<b>0.000</b>		

TOTAL, TRAVELED HIGHWAYS, FEB. 10, 2022: 67.590 (Excludes Class 4 and Legal Trail Mileage)

TOWN HWY. No.	LENGTH IN MILES "NOT UP TO STANDARD"
19	(0.30)
46	(0.09)
59	(0.08)
<b>TOTAL</b>	<b>0.47</b>

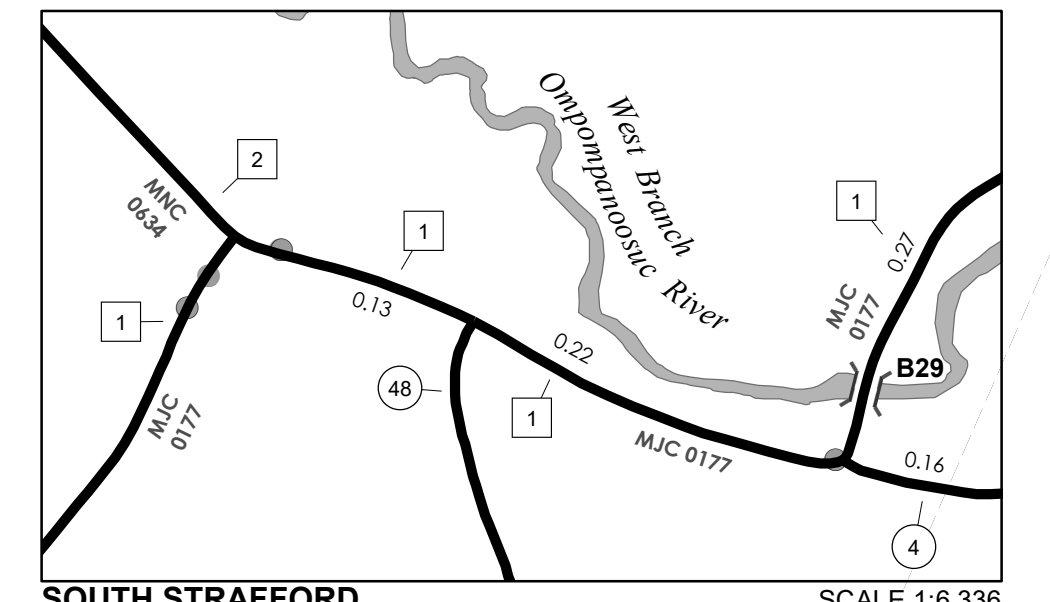
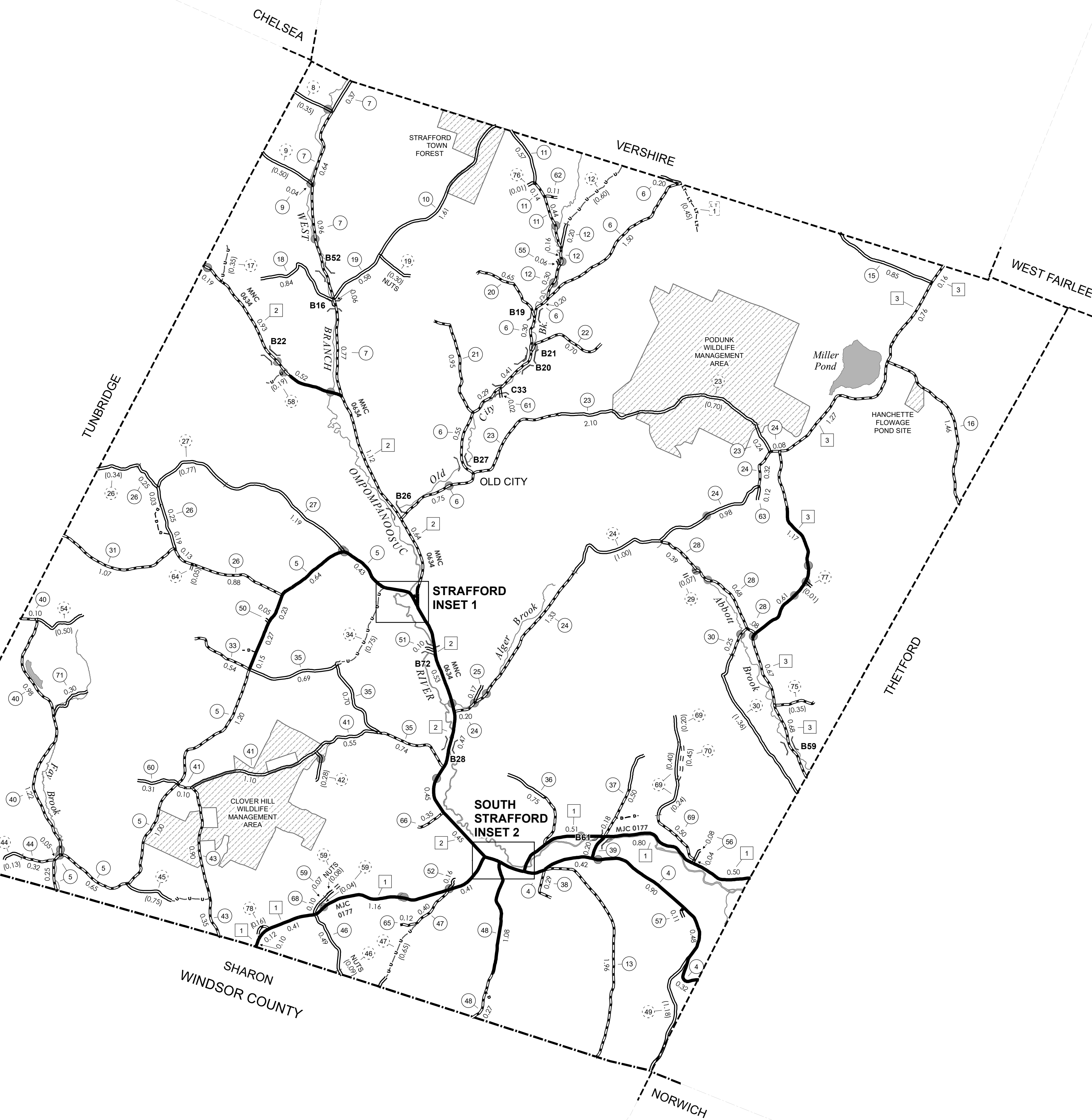
\* The sections of the town highways listed above are legally Class 3, but have been deemed "Not Up To Standard" and are functionally Class 4 Town Highways

LEGAL TRAIL No.	LENGTH IN MILES LEGAL TRAIL
1	(0.45)
<b>TOTAL</b>	<b>0.45</b>

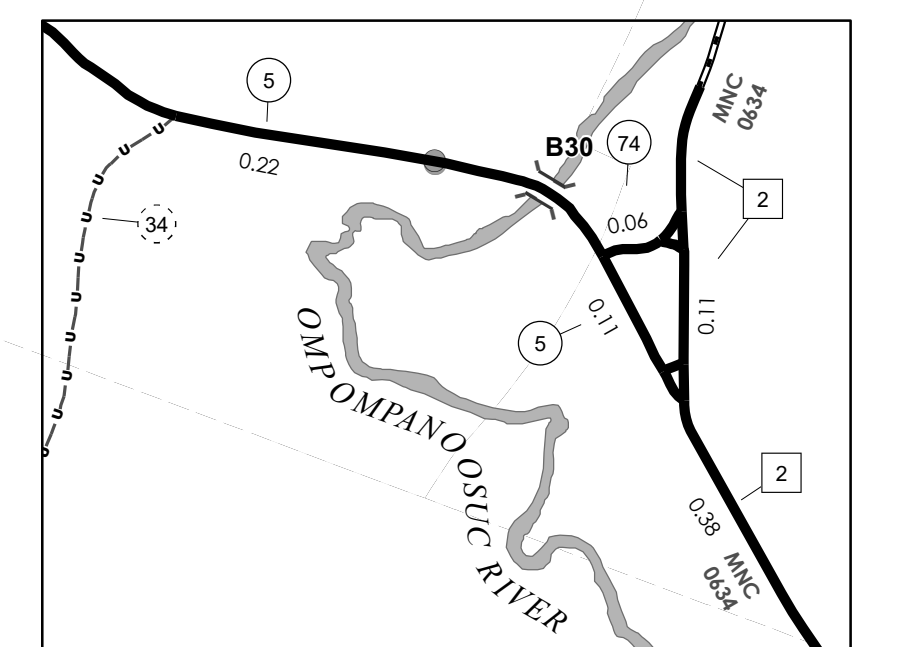
DISCLAIMER: The untraveled highways (laid-out town highways), discontinued highways, and legal trails herein are those of which the Agency of Transportation has record; others may exist.

Highway and bridge data by the Agency of Transportation. Town short structures drawn from the VTCULVERTS (formerly VOBCT) online database. All other data from the Vermont Open Geodata Portal. Only named streams shown.

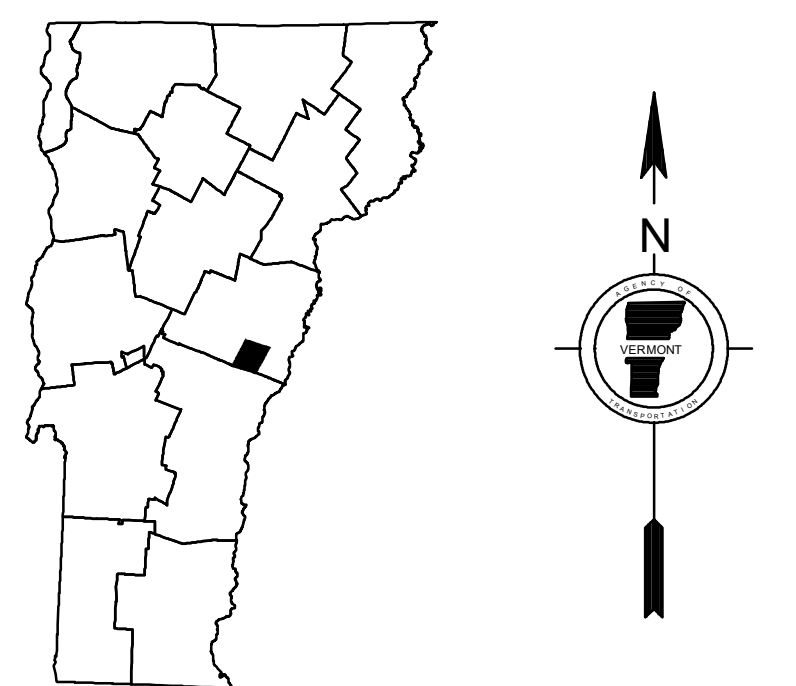
- HIGHWAYS**
    - INTERSTATE
    - U.S. ROUTE
    - STATE ROUTE
    - CLASS 1
    - CLASS 2
    - CLASS 3
    - CLASS 4
    - LEGAL TRAIL
    - PARK AND RIDE
  - INTERSTATE OR DIVIDED HIGHWAY**
  - STATE - HARD SURFACE OR PAVED**
  - TOWN - HARD SURFACE OR PAVED**
  - GRAVEL
  - SOIL OR GRADED AND DRAINED EARTH
  - UNIMPROVED OR PRIMITIVE
  - IMPASSABLE OR UNTRAVELED
  - LEGAL TRAIL
  - DISCONTINUED
  - HIGHWAY CLASS CHANGE
  - RAILROAD
  - INACTIVE RAILROAD
  - PUBLIC LAND - NATIONAL FOREST
  - PUBLIC LAND - STATE/MUNICIPAL
  - NFR NATIONAL FOREST ROAD
  - USGH UNITED STATES GOV. HWY.
- POLITICAL SUBDIVISIONS**
    - STATE BOUNDARY
    - COUNTY BOUNDARY
    - TOWN BOUNDARY
    - VILLAGE BOUNDARY
    - URBAN COMPACT BOUNDARY
    - WATER BODY
    - STREAM OR BROOK
  - BRIDGE OR CULVERT**
    - BRIDGE OR CULVERT > 20'
    - BRIDGE OR CULVERT 6' - 20'
    - BIKE PATH STRUCTURE
    - VTCULVERTS BRIDGE
    - VTCULVERTS CULVERT > 6'
    - STATE BRIDGE OR CULVERT IDENTIFIER
    - TOWN BRIDGE OR CULVERT IDENTIFIER
  - FEDERAL CLASSIFICATION IDENTIFIER**
    - MA MINOR ARTERIAL
    - MJC MAJOR COLLECTOR
    - MNC MINOR COLLECTOR
    - PA PRINCIPAL ARTERIAL



0 0.08 0.16 Miles



0 0.08 0.16 Miles



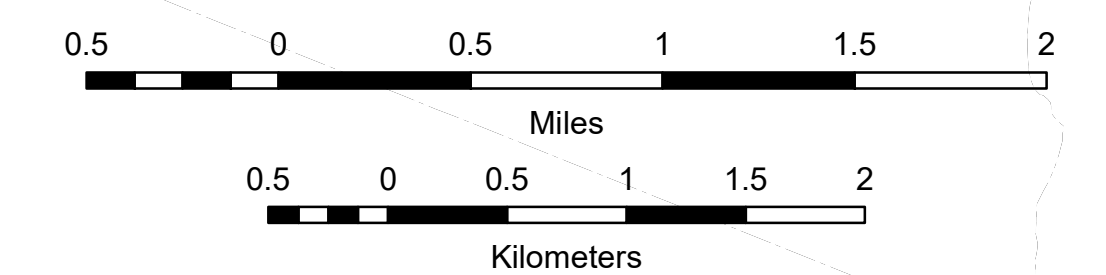
VERMONT  
GENERAL HIGHWAY MAP  
**Town of Strafford**

ORANGE COUNTY  
Transportation District #4

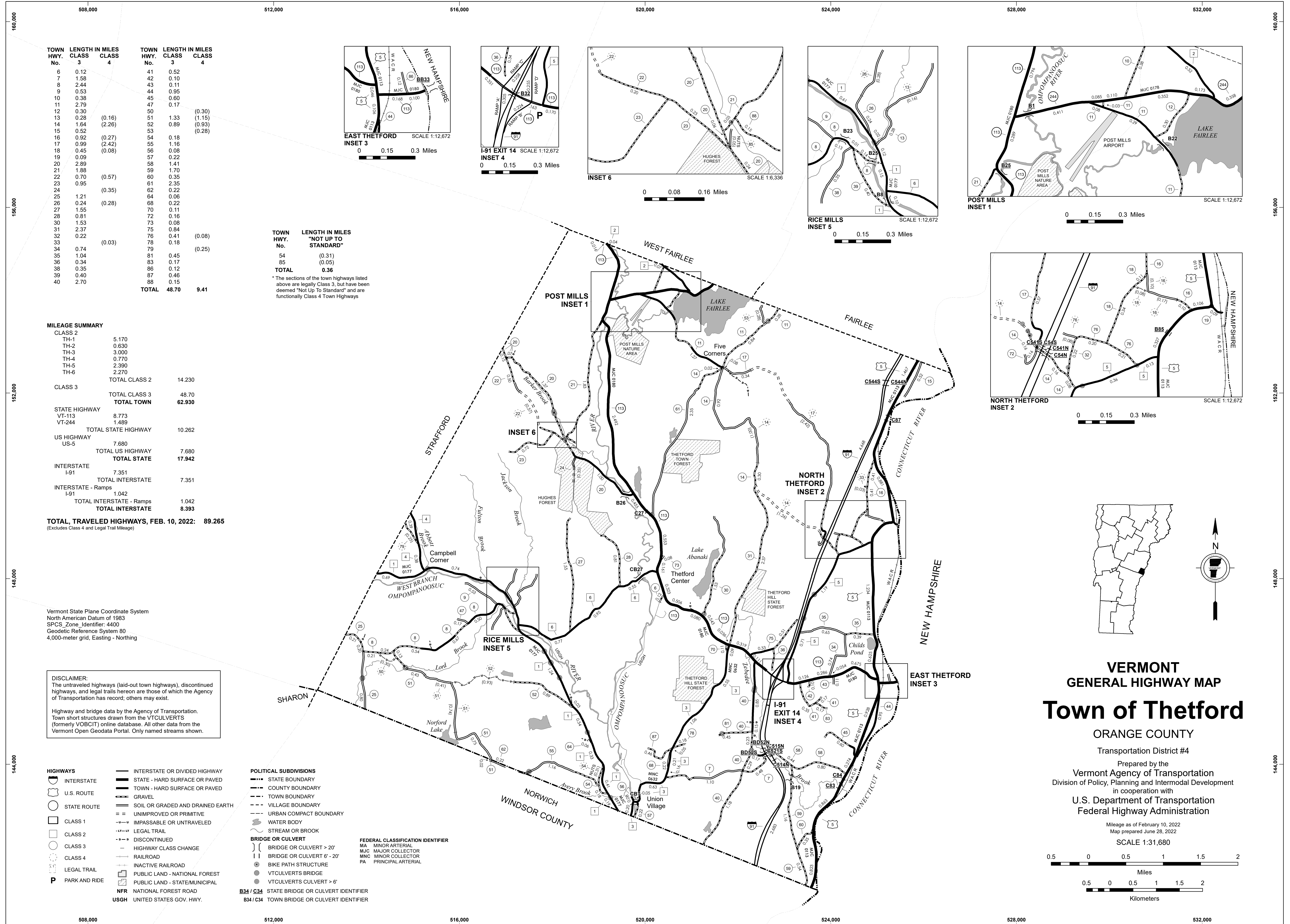
Prepared by the  
Vermont Agency of Transportation  
Division of Policy, Planning and Intermodal Development  
in cooperation with  
U.S. Department of Transportation  
Federal Highway Administration

Mileage as of February 10, 2022  
Map prepared June 13, 2022

SCALE 1:31,680



Vermont State Plane Coordinate System  
North American Datum of 1983  
SPCS\_Zone\_Identifier: 4400  
Geodetic Reference System 80  
4,000-meter grid, Easting - Northing



TOWN HWY. No.	LENGTH IN MILES CLASS 3	LENGTH IN MILES CLASS 4	TOWN HWY. No.	LENGTH IN MILES CLASS 3	LENGTH IN MILES CLASS 4
6	0.12		41	0.52	
7	1.58		42	0.10	
8	2.44		43	0.11	
9	0.53		44	0.95	
10	0.38		45	0.60	
11	2.79		47	0.17	
12	0.30		50		(0.30)
13	0.28	(0.16)	51	1.33	(1.15)
14	1.64	(2.26)	52	0.89	(0.93)
15	0.52		53		(0.28)
16	0.92	(0.27)	54	0.18	
17	0.99	(2.42)	55	1.16	
18	0.45	(0.08)	56	0.08	
19	0.09		57	0.22	
20	2.89		58	1.41	
21	1.88		59	1.70	
22	0.70	(0.57)	60	0.35	
23	0.95		61	2.35	
24		(0.35)	62	0.22	
25	1.21		64	0.06	
26	0.24	(0.28)	68	0.22	
27	1.55		70	0.11	
28	0.81		72	0.16	
30	1.53		73	0.08	
31	2.37		75	0.84	
32	0.22		76	0.41	(0.08)
33		(0.03)	78	0.18	
34	0.74		79		(0.25)
35	1.04		81	0.45	
36	0.34		83	0.17	
38	0.35		86	0.12	
39	0.40		87	0.46	
40	2.70		88	0.15	
<b>TOTAL</b>			<b>48.70</b>	<b>9.41</b>	

**TOWN HWY. No.**      **LENGTH IN MILES "NOT UP TO STANDARD"**

54                    (0.31)

85                    (0.05)

**TOTAL**                **0.36**

\*The sections of the town highways listed above are legally Class 3, but have been deemed "Not Up To Standard" and are functionally Class 4 Town Highways

**MILEAGE SUMMARY**

CLASS 2		
TH-1	5.170	
TH-2	0.630	
TH-3	3.000	
TH-4	0.770	
TH-5	2.390	
TH-6	2.270	
<b>TOTAL CLASS 2</b>	<b>14.230</b>	
<b>TOTAL CLASS 3</b>	<b>48.70</b>	
<b>TOTAL TOWN</b>	<b>62.930</b>	
STATE HIGHWAY		
VT-113	8.773	
VT-244	1.489	
<b>TOTAL STATE HIGHWAY</b>	<b>10.262</b>	
US HIGHWAY		
US-5	7.680	
<b>TOTAL US HIGHWAY</b>	<b>7.680</b>	
<b>TOTAL STATE</b>	<b>17.942</b>	
INTERSTATE		
I-91	7.351	
<b>TOTAL INTERSTATE</b>	<b>7.351</b>	
INTERSTATE - Ramps		
I-91	1.042	
<b>TOTAL INTERSTATE - Ramps</b>	<b>1.042</b>	
<b>TOTAL INTERSTATE</b>	<b>8.393</b>	
<b>TOTAL, TRAVELED HIGHWAYS, FEB. 10, 2022:</b>	<b>89.265</b>	

(Excludes Class 4 and Legal Trail Mileage)

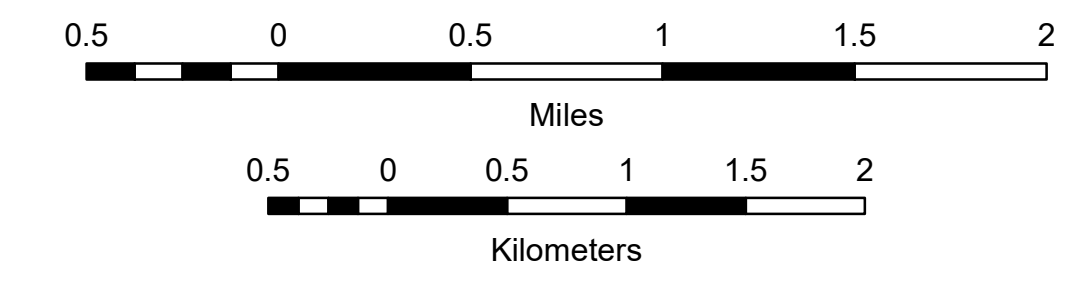
Vermont State Plane Coordinate System  
 North American Datum of 1983  
 SPCS\_Zone\_Identifier: 4400  
 Geodetic Reference System 80  
 4,000-meter grid, Easting - Northing

**DISCLAIMER:**  
 The untraveled highways (laid-out town highways), discontinued highways, and legal trails hereon are those of which the Agency of Transportation has record; others may exist.

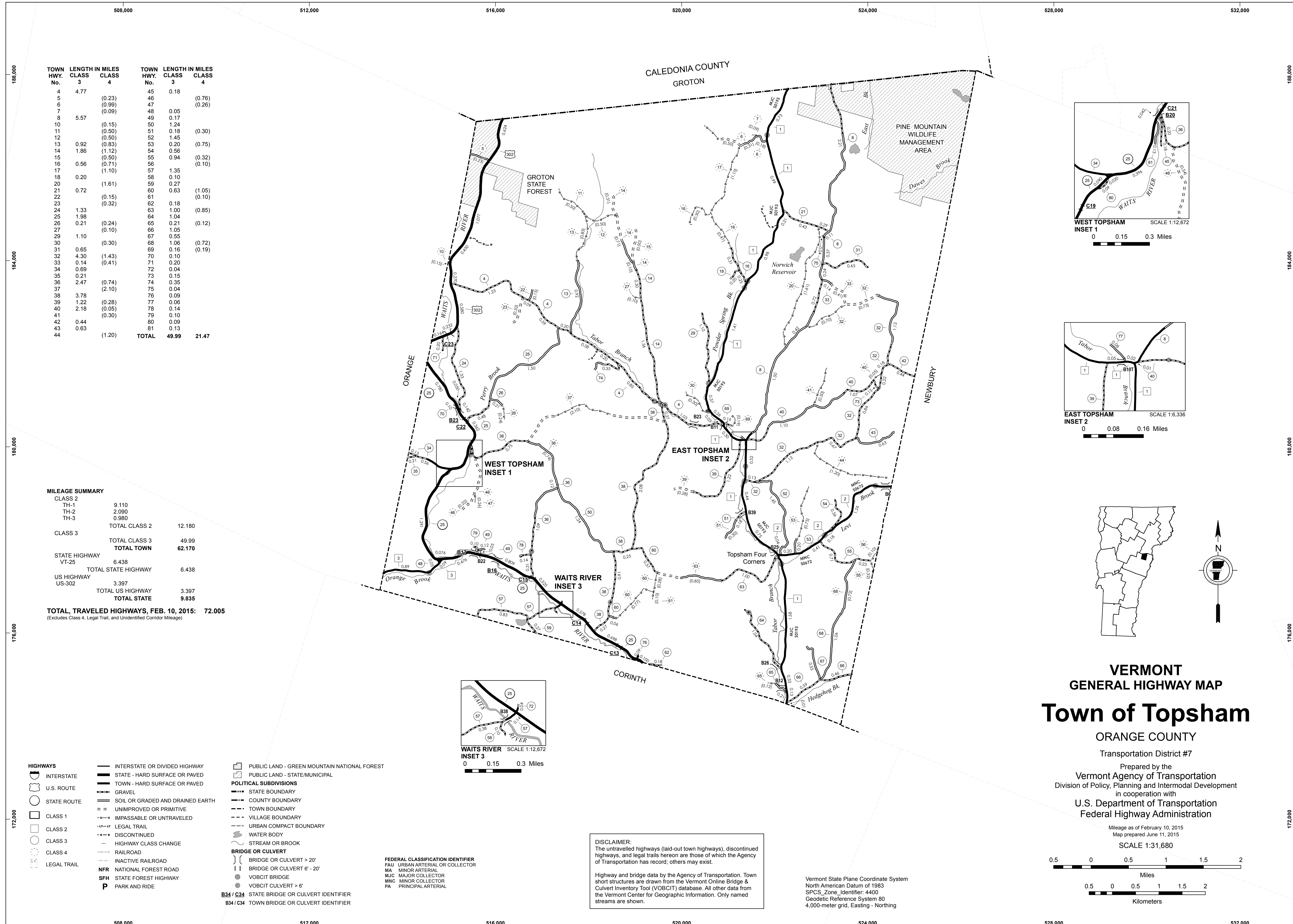
Highway and bridge data by the Agency of Transportation.  
 Town short structures drawn from the VT/CULVERTS (formerly VOBCIT) online database. All other data from the Vermont Open Geodata Portal. Only named streams shown.

- HIGHWAYS**
- INTERSTATE
  - U.S. ROUTE
  - STATE ROUTE
  - CLASS 1
  - CLASS 2
  - CLASS 3
  - CLASS 4
  - LEGAL TRAIL
  - PARK AND RIDE
  - INTERSTATE OR DIVIDED HIGHWAY
  - STATE - HARD SURFACE OR PAVED
  - TOWN - HARD SURFACE OR PAVED
  - GRAVEL
  - SOIL OR GRADED AND DRAINED EARTH
  - UNIMPROVED OR PRIMITIVE
  - IMPASSABLE OR UNTRAVELED
  - LEGAL TRAIL
  - DISCONTINUED
  - HIGHWAY CLASS CHANGE
  - RAILROAD
  - INACTIVE RAILROAD
  - PUBLIC LAND - NATIONAL FOREST
  - PUBLIC LAND - STATE/MUNICIPAL
  - NATIONAL FOREST ROAD
  - UNITED STATES GOV. HWY.

- POLITICAL SUBDIVISIONS**
- STATE BOUNDARY
  - COUNTY BOUNDARY
  - TOWN BOUNDARY
  - VILLAGE BOUNDARY
  - URBAN COMPACT BOUNDARY
  - WATER BODY
  - STREAM OR BROOK
- BRIDGE OR CULVERT**
- BRIDGE OR CULVERT > 20'
  - BRIDGE OR CULVERT 6' - 20'
  - BIKE PATH STRUCTURE
  - VT/CULVERTS BRIDGE
  - VT/CULVERTS CULVERT > 6'
  - STATE BRIDGE OR CULVERT IDENTIFIER
  - TOWN BRIDGE OR CULVERT IDENTIFIER
- FEDERAL CLASSIFICATION IDENTIFIER**
- MA MINOR ARTERIAL
  - MJC MAJOR COLLECTOR
  - MNC MINOR COLLECTOR
  - PA PRINCIPAL ARTERIAL



**VERMONT GENERAL HIGHWAY MAP**  
**Town of Thetford**  
 ORANGE COUNTY  
 Transportation District #4  
 Prepared by the  
 Vermont Agency of Transportation  
 Division of Policy, Planning and Intermodal Development  
 in cooperation with  
 U.S. Department of Transportation  
 Federal Highway Administration  
 Mileage as of February 10, 2022  
 Map prepared June 28, 2022  
 SCALE 1:31,680



TOWN HWY. No.	LENGTH IN MILES CLASS 3	LENGTH IN MILES CLASS 4	TOWN HWY. No.	LENGTH IN MILES CLASS 3	LENGTH IN MILES CLASS 4
4	4.77		45	0.18	
5		(0.23)	46		(0.76)
6		(0.99)	47		(0.26)
7		(0.09)	48	0.05	
8	5.57		49	0.17	
10		(0.15)	50	1.24	
11		(0.50)	51	0.18	(0.30)
12		(0.50)	52	1.45	
13	0.92	(0.83)	53	0.20	(0.75)
14	1.86	(1.12)	54	0.56	
15		(0.50)	55	0.94	(0.32)
16	0.56	(0.71)	56		(0.10)
17		(1.10)	57	1.35	
18	0.20		58	0.10	
20		(1.61)	59	0.27	
21	0.72		60	0.63	(1.05)
22		(0.15)	61		(0.10)
23		(0.32)	62	0.18	
24	1.33		63	1.00	
25	1.98		64	1.04	
26	0.21	(0.24)	65	0.21	(0.12)
27		(0.10)	66	1.05	
29	1.10		67	0.55	
30		(0.30)	68	1.06	(0.72)
31	0.65		69	0.16	(0.19)
32	4.30	(1.43)	70	0.10	
33	0.14	(0.41)	71	0.20	
34	0.69		72	0.04	
35	0.21		73	0.15	
36	2.47	(0.74)	74	0.35	
37		(2.10)	75	0.04	
38	3.78		76	0.09	
39	1.22	(0.28)	77	0.06	
40	2.18	(0.05)	78	0.14	
41		(0.30)	79	0.10	
42	0.44		80	0.09	
43	0.63		81	0.13	
44		(1.20)	<b>TOTAL</b>	<b>49.99</b>	<b>21.47</b>

**MILEAGE SUMMARY**

CLASS 2		
TH-1	9.110	
TH-2	2.090	
TH-3	0.980	
<b>TOTAL CLASS 2</b>	<b>12.180</b>	
CLASS 3		
<b>TOTAL CLASS 3</b>	<b>49.99</b>	
<b>TOTAL TOWN</b>	<b>62.170</b>	
STATE HIGHWAY		
VT-25	6.438	
<b>TOTAL STATE HIGHWAY</b>	<b>6.438</b>	
US HIGHWAY		
US-302	3.397	
<b>TOTAL US HIGHWAY</b>	<b>3.397</b>	
<b>TOTAL STATE</b>	<b>9.835</b>	

**TOTAL, TRAVELED HIGHWAYS, FEB. 10, 2015: 72.005**  
 (Excludes Class 4, Legal Trail, and Unidentified Corridor Mileage)

- HIGHWAYS**
- INTERSTATE
  - U.S. ROUTE
  - STATE ROUTE
  - CLASS 1
  - CLASS 2
  - CLASS 3
  - CLASS 4
  - LEGAL TRAIL
  - INTERSTATE OR DIVIDED HIGHWAY
  - STATE - HARD SURFACE OR PAVED
  - TOWN - HARD SURFACE OR PAVED
  - GRAVEL
  - SOIL OR GRADED AND DRAINED EARTH
  - UNIMPROVED OR PRIMITIVE
  - IMPASSABLE OR UNTRAVELED
  - LEGAL TRAIL
  - DISCONTINUED
  - HIGHWAY CLASS CHANGE
  - RAILROAD
  - INACTIVE RAILROAD
  - NFR NATIONAL FOREST ROAD
  - SFH STATE FOREST HIGHWAY
  - P PARK AND RIDE

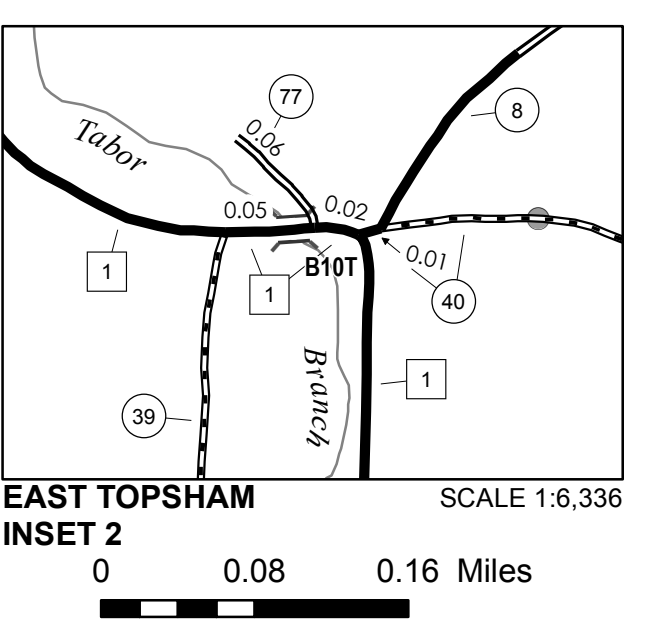
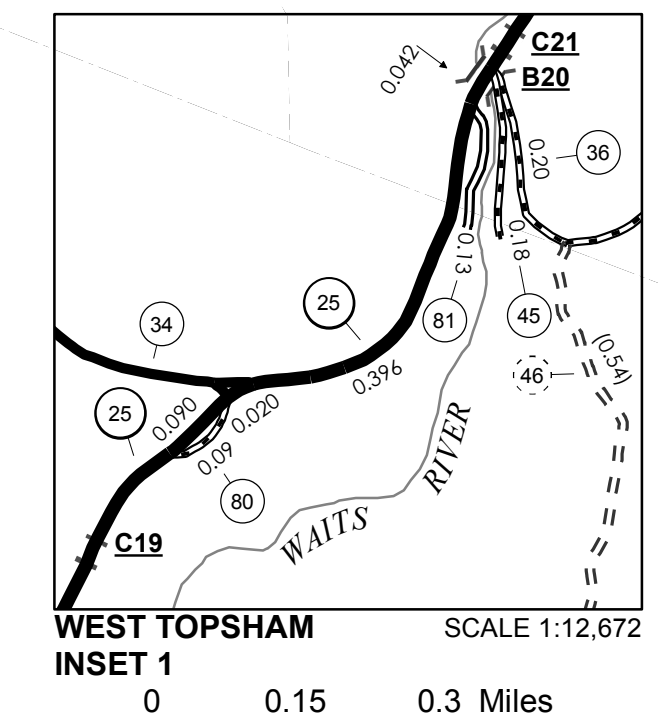
- PUBLIC LAND - GREEN MOUNTAIN NATIONAL FOREST
- PUBLIC LAND - STATE/MUNICIPAL
- POLITICAL SUBDIVISIONS**
- STATE BOUNDARY
- COUNTY BOUNDARY
- TOWN BOUNDARY
- VILLAGE BOUNDARY
- URBAN COMPACT BOUNDARY
- WATER BODY
- STREAM OR BROOK
- BRIDGE OR CULVERT**
- BRIDGE OR CULVERT > 20'
- BRIDGE OR CULVERT 6' - 20'
- VOBCIT BRIDGE
- VOBCIT CULVERT > 6'
- B34 / C34 STATE BRIDGE OR CULVERT IDENTIFIER
- B34 / C34 TOWN BRIDGE OR CULVERT IDENTIFIER

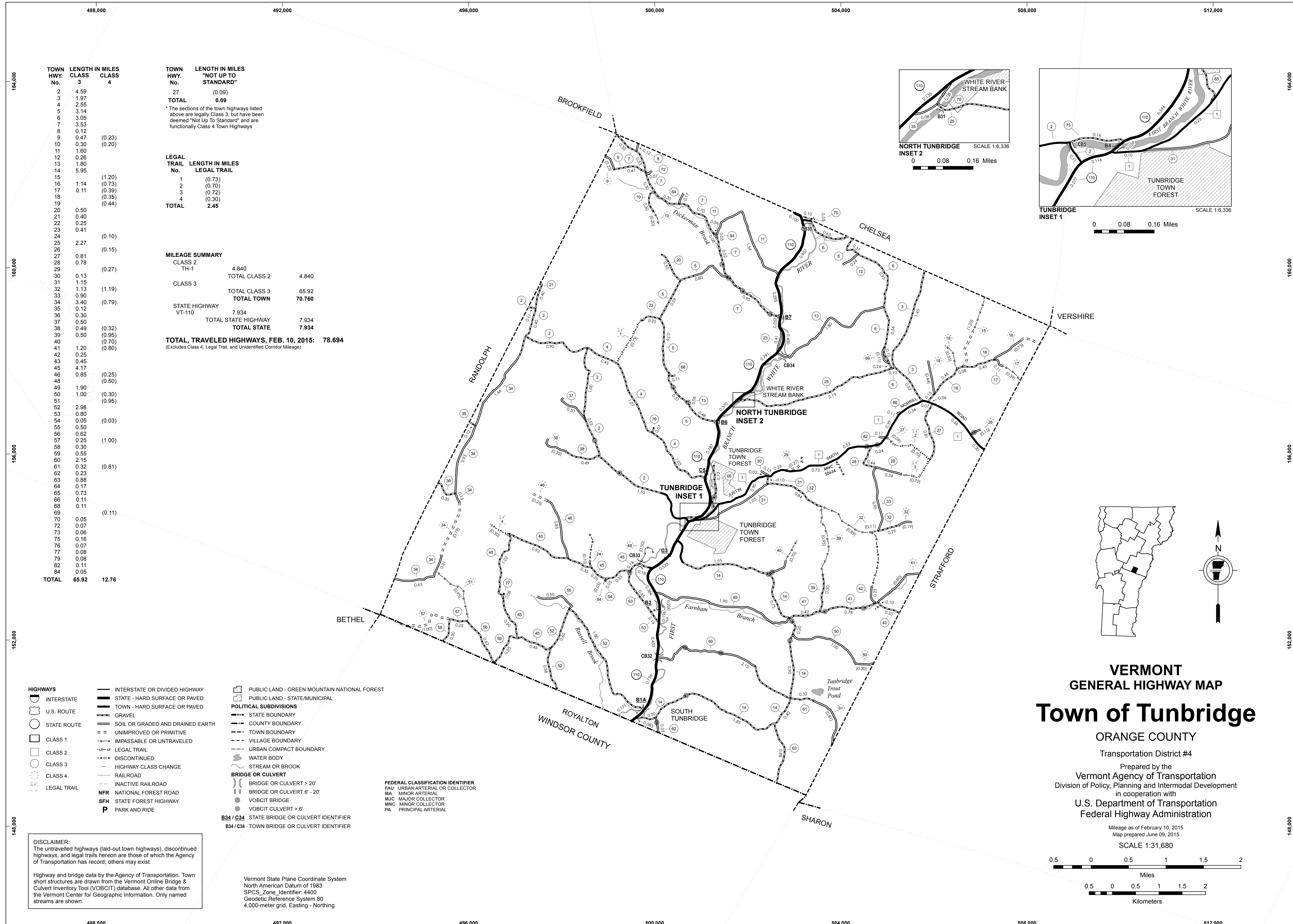
- FEDERAL CLASSIFICATION IDENTIFIER**
- FAU URBAN ARTERIAL OR COLLECTOR
  - MA MINOR ARTERIAL
  - MJC MAJOR COLLECTOR
  - MNC MINOR COLLECTOR
  - PA PRINCIPAL ARTERIAL

**DISCLAIMER:**  
 The untraveled highways (laid-out town highways), discontinued highways, and legal trails hereon are those of which the Agency of Transportation has record; others may exist.

Highway and bridge data by the Agency of Transportation. Town short structures are drawn from the Vermont Online Bridge & Culvert Inventory Tool (VOBCIT) database. All other data from the Vermont Center for Geographic Information. Only named streams are shown.

Vermont State Plane Coordinate System  
 North American Datum of 1983  
 SPCS\_Zone\_Identifier: 4400  
 Geodetic Reference System 80  
 4,000-meter grid, Easting - Northing





TOWN HWY. No.	LENGTH IN MILES CLASS 3	LENGTH IN MILES CLASS 4
2	4.59	
3	1.97	
4	2.55	
5	3.14	
6	3.05	
7	3.53	
8	0.12	
9	0.47	(0.23)
10	0.30	(0.20)
11	1.60	
12	0.26	
13	1.80	
14	5.95	
15		(1.20)
16	1.14	(0.73)
17	0.11	(0.39)
18		(0.35)
19		(0.44)
20	0.50	
21	0.40	
22	0.25	
23	0.41	
24		(0.10)
25	2.27	
26		(0.15)
27	0.81	
28	0.78	
29		(0.27)
30	0.13	
31	1.15	
32	1.13	(1.19)
33	0.90	
34	3.40	(0.79)
35	0.12	
36	0.30	
37	0.50	
38	0.49	(0.32)
39	0.50	(0.95)
40		(0.70)
41	1.20	(0.80)
42	0.25	
43	0.45	
44	4.17	
45		(0.25)
46	0.85	(0.50)
48	1.90	
50	1.00	(0.30)
51		(0.95)
52	2.98	
53	0.80	
54	0.05	(0.03)
55	0.50	
56	0.62	
57	0.25	(1.00)
58	0.30	
59	0.55	
60	2.15	
61	0.32	(0.81)
62	0.23	
63	0.88	
64	0.17	
65	0.73	
66	0.11	
68	0.11	
69		(0.11)
70	0.05	
72	0.07	
73	0.06	
75	0.16	
76	0.07	
77	0.08	
79	0.11	
82	0.11	
84	0.05	
<b>TOTAL</b>	<b>65.92</b>	<b>12.76</b>

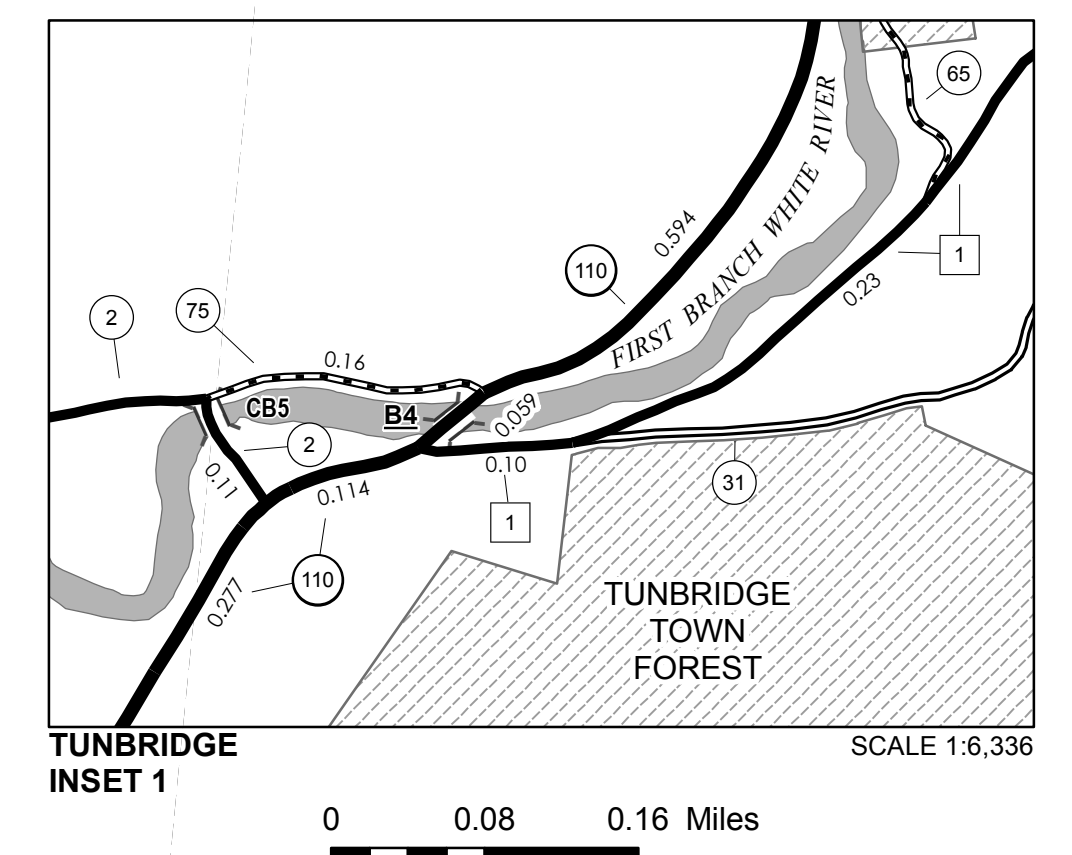
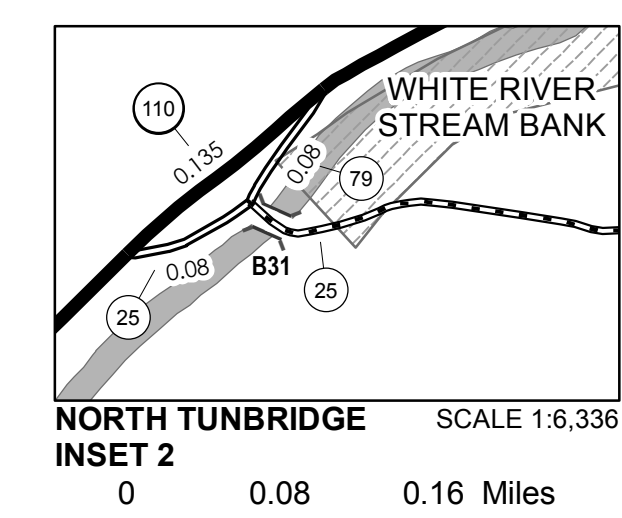
TOWN HWY. No.	LENGTH IN MILES "NOT UP TO STANDARD"
27	(0.09)
<b>TOTAL</b>	<b>0.09</b>

\*The sections of the town highways listed above are legally Class 3, but have been deemed "Not Up To Standard" and are functionally Class 4 Town Highways

LEGAL TRAIL No.	LENGTH IN MILES LEGAL TRAIL
1	(0.73)
2	(0.70)
3	(0.72)
4	(0.30)
<b>TOTAL</b>	<b>2.45</b>

MILEAGE SUMMARY		
CLASS 2		
TH-1	4.840	
TOTAL CLASS 2		4.840
CLASS 3		
TOTAL CLASS 3		65.92
<b>TOTAL TOWN</b>		<b>70.760</b>
STATE HIGHWAY		
VT-110	7.934	
TOTAL STATE HIGHWAY		7.934
<b>TOTAL STATE</b>		<b>7.934</b>

**TOTAL, TRAVELED HIGHWAYS, FEB. 10, 2015: 78.694**  
 (Excludes Class 4, Legal Trail, and Unidentified Corridor Mileage)



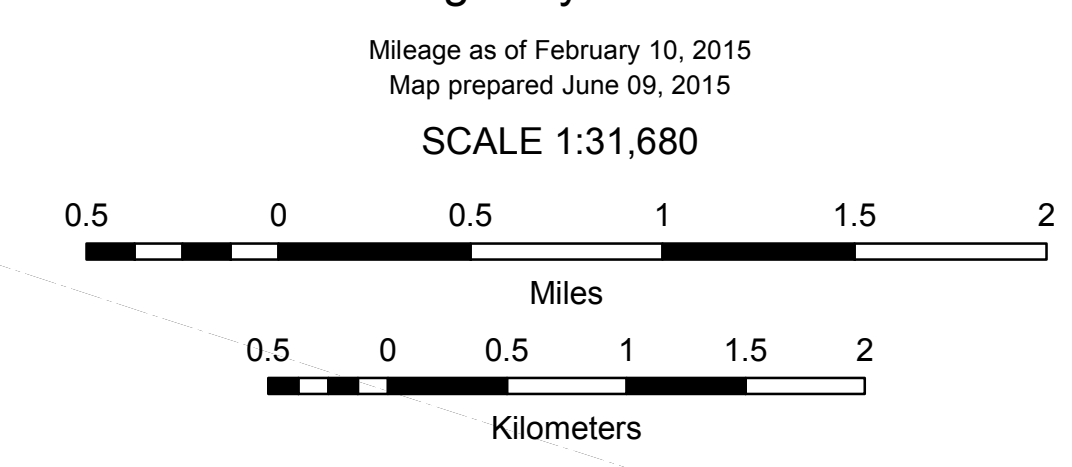
- HIGHWAYS**
  - INTERSTATE
  - U.S. ROUTE
  - STATE ROUTE
  - CLASS 1
  - CLASS 2
  - CLASS 3
  - CLASS 4
  - LEGAL TRAIL
- INTERSTATE OR DIVIDED HIGHWAY
- STATE - HARD SURFACE OR PAVED
- TOWN - HARD SURFACE OR PAVED
- GRAVEL
- SOIL OR GRADED AND DRAINED EARTH
- UNIMPROVED OR PRIMITIVE
- IMPASSABLE OR UNTRAVELED
- LEGAL TRAIL
- DISCONTINUED
- HIGHWAY CLASS CHANGE
- RAILROAD
- INACTIVE RAILROAD
- NFR NATIONAL FOREST ROAD
- SFH STATE FOREST HIGHWAY
- P PARK AND RIDE
- PUBLIC LAND - GREEN MOUNTAIN NATIONAL FOREST
- PUBLIC LAND - STATE/MUNICIPAL
- POLITICAL SUBDIVISIONS**
  - STATE BOUNDARY
  - COUNTY BOUNDARY
  - TOWN BOUNDARY
  - VILLAGE BOUNDARY
  - URBAN COMPACT BOUNDARY
- WATER BODY
  - STREAM OR BROOK
- BRIDGE OR CULVERT**
  - BRIDGE OR CULVERT > 20'
  - BRIDGE OR CULVERT 6' - 20'
  - VOBCIT BRIDGE
  - VOBCIT CULVERT > 6'
  - B34 / C34 STATE BRIDGE OR CULVERT IDENTIFIER
  - B34 / C34 TOWN BRIDGE OR CULVERT IDENTIFIER
- FEDERAL CLASSIFICATION IDENTIFIER**
  - FAU URBAN ARTERIAL OR COLLECTOR
  - MA MINOR ARTERIAL
  - MJC MAJOR COLLECTOR
  - MNC MINOR COLLECTOR
  - PA PRINCIPAL ARTERIAL

**DISCLAIMER:**  
 The untraveled highways (laid-out town highways), discontinued highways, and legal trails hereon are those of which the Agency of Transportation has record; others may exist.

Highway and bridge data by the Agency of Transportation. Town short structures are drawn from the Vermont Online Bridge & Culvert Inventory Tool (VOBCIT) database. All other data from the Vermont Center for Geographic Information. Only named streams are shown.

Vermont State Plane Coordinate System  
 North American Datum of 1983  
 SPCS\_Zone\_Identifier: 4400  
 Geodetic Reference System 80  
 4,000-meter grid, Easting - Northing

**VERMONT**  
**GENERAL HIGHWAY MAP**  
**Town of Tunbridge**  
 ORANGE COUNTY  
 Transportation District #4  
 Prepared by the  
 Vermont Agency of Transportation  
 Division of Policy, Planning and Intermodal Development  
 in cooperation with  
 U.S. Department of Transportation  
 Federal Highway Administration





TOWN HWY. No.	LENGTH IN MILES CLASS 3	LENGTH IN MILES CLASS 4
3	4.88	
4	3.10	
5	0.47 (0.75)	
6	1.52 (1.05)	
7	0.59 (1.12)	
8	(0.54)	
9	1.45 (0.54)	
11	1.11 (0.70)	
12	(0.10)	
13	(0.15)	
14	(0.17)	
15	0.09	
16	1.78 (0.56)	
17	0.70	
18	0.70 (1.60)	
19	(0.18)	
20	2.17 (2.53)	
21	(0.92)	
22	0.57 (0.28)	
23	0.47 (0.84)	
24	(0.14)	
26	1.15	
27	0.72 (1.02)	
28	0.05 (2.75)	
29	(0.85)	
30	(0.50)	
31	(0.20)	
32	0.80	
33	0.59	
34	0.09	
35	1.10	
36	0.26 (1.42)	
37	(0.24)	
38	2.50	
39	0.15	
40	(0.37)	
41	(0.09)	
43	0.14	
44	0.04	
45	0.02	
<b>TOTAL</b>	<b>27.21</b>	<b>19.61</b>

**MILEAGE SUMMARY**

CLASS 2		
TH-1	1.480	
TH-2	1.100	
TH-3	2.380	
<b>TOTAL CLASS 2</b>	<b>4.960</b>	
CLASS 3		
<b>TOTAL CLASS 3</b>	<b>27.21</b>	
<b>TOTAL TOWN</b>	<b>32.170</b>	
STATE HIGHWAY		
VT-113	7.731	
<b>TOTAL STATE HIGHWAY</b>	<b>7.731</b>	
<b>TOTAL STATE</b>	<b>7.731</b>	
<b>TOTAL, TRAVELED HIGHWAYS, FEB. 10, 2017:</b>	<b>39.901</b>	

*(Excludes Class 4 and Legal Trail Mileage)*

TOWN HWY. No.	LENGTH IN MILES "NOT UP TO STANDARD"
28	(0.25)
36	(0.10)
<b>TOTAL</b>	<b>0.35</b>

\*The sections of the town highways listed above are legally Class 3, but have been deemed "Not Up to Standard" and are functionally Class 4 Town Highways

LEGAL TRAIL No.	LENGTH IN MILES LEGAL TRAIL
1	(0.97)
2	(0.15)
3	(0.30)
<b>TOTAL</b>	<b>1.42</b>

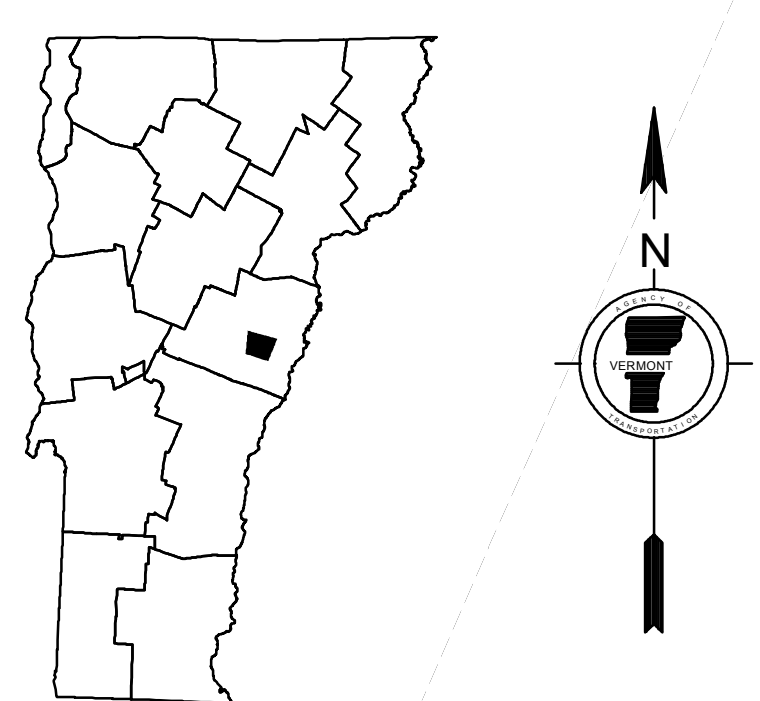
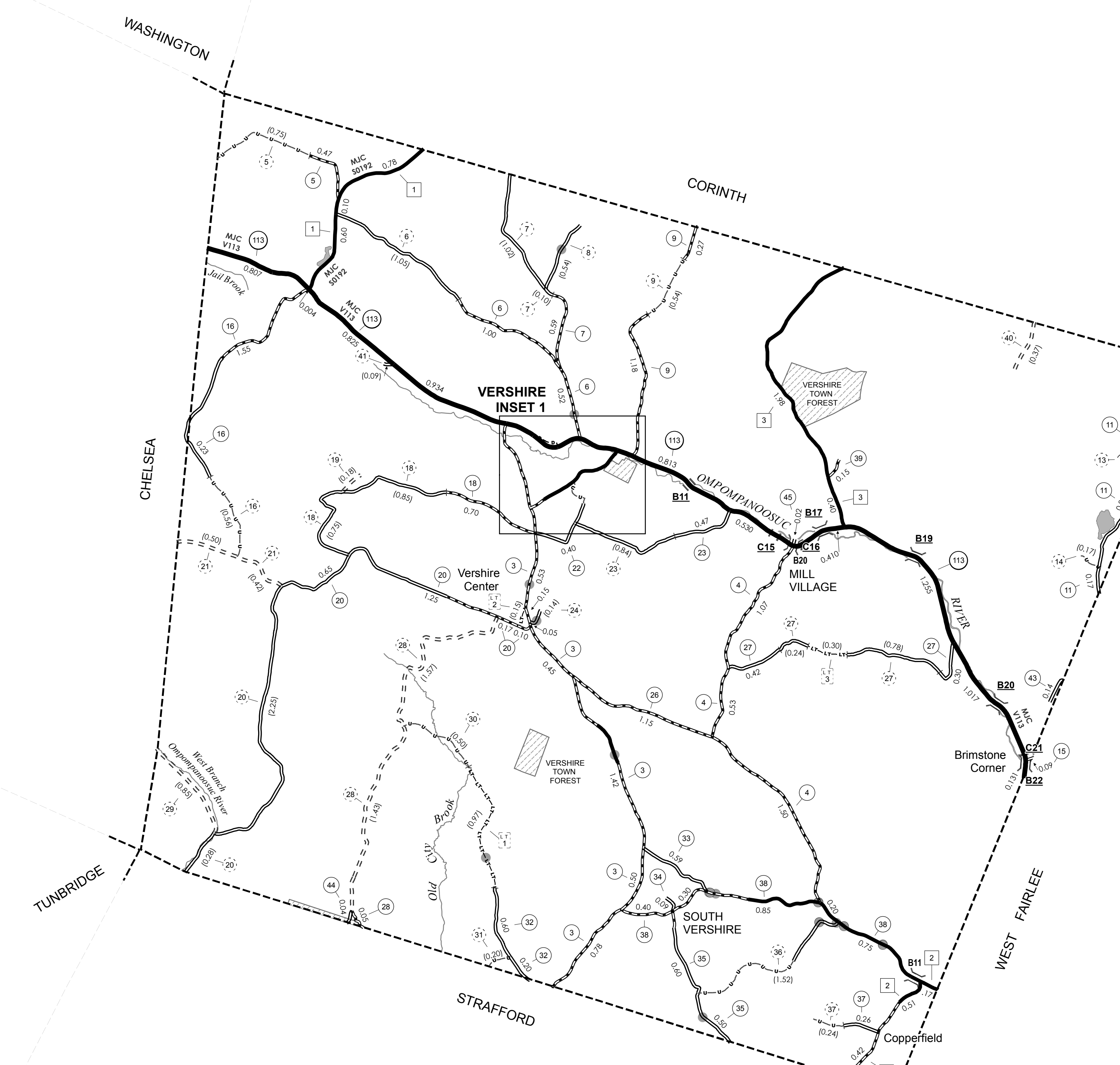

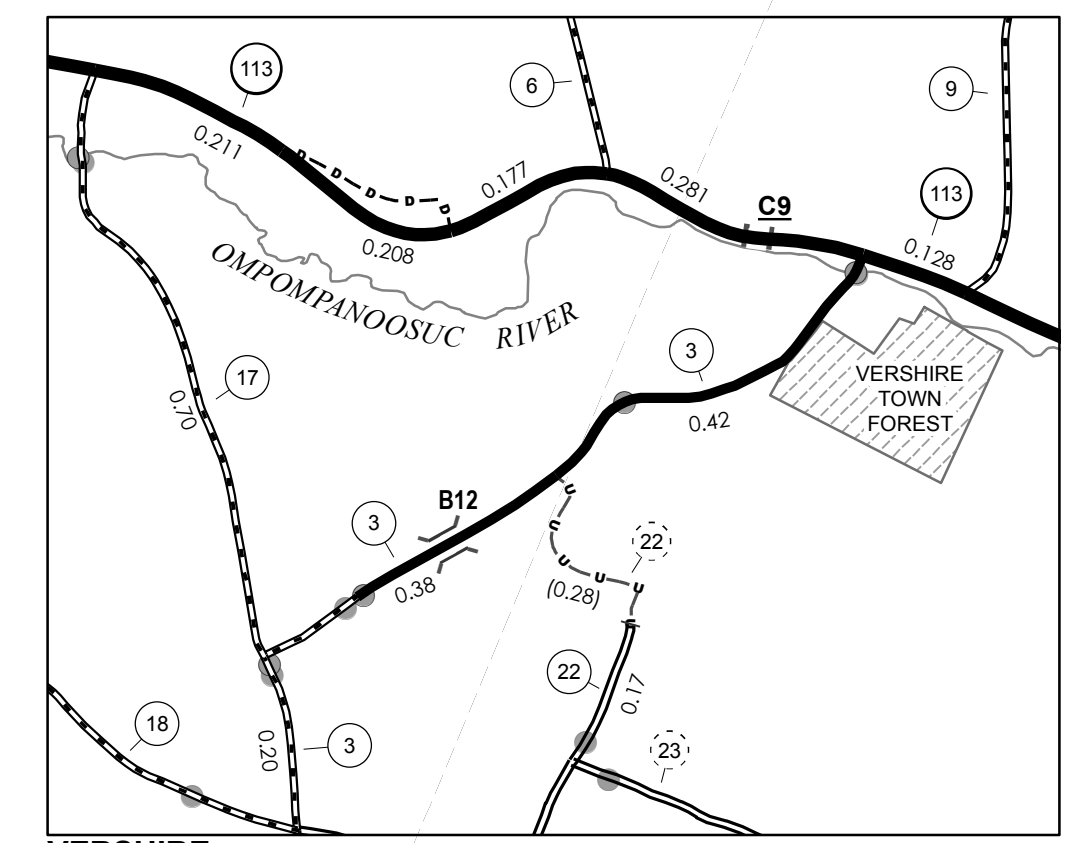
- HIGHWAYS**
- INTERSTATE
  - U.S. ROUTE
  - STATE ROUTE
  - CLASS 1
  - CLASS 2
  - CLASS 3
  - CLASS 4
  - LEGAL TRAIL
  - PARK AND RIDE
  - INTERSTATE OR DIVIDED HIGHWAY
  - STATE - HARD SURFACE OR PAVED
  - TOWN - HARD SURFACE OR PAVED
  - GRAVEL
  - SOIL OR GRADED AND DRAINED EARTH
  - UNIMPROVED OR PRIMITIVE
  - IMPASSABLE OR UNTRAVELED
  - LEGAL TRAIL
  - DISCONTINUED
  - HIGHWAY CLASS CHANGE
  - RAILROAD
  - INACTIVE RAILROAD
  - PUBLIC LAND - NATIONAL FOREST
  - PUBLIC LAND - STATE/MUNICIPAL
  - NATIONAL FOREST ROAD
  - STATE FOREST HIGHWAY

- POLITICAL SUBDIVISIONS**
- STATE BOUNDARY
  - COUNTY BOUNDARY
  - TOWN BOUNDARY
  - VILLAGE BOUNDARY
  - URBAN COMPACT BOUNDARY
  - WATER BODY
  - STREAM OR BROOK
  - BRIDGE OR CULVERT**
  - BRIDGE OR CULVERT > 20'
  - BRIDGE OR CULVERT 6' - 20'
  - BIKE PATH STRUCTURE
  - VOBICIT BRIDGE
  - VOBICIT CULVERT > 6'
  - B34 / C34** STATE BRIDGE OR CULVERT IDENTIFIER
  - B34 / C34** TOWN BRIDGE OR CULVERT IDENTIFIER

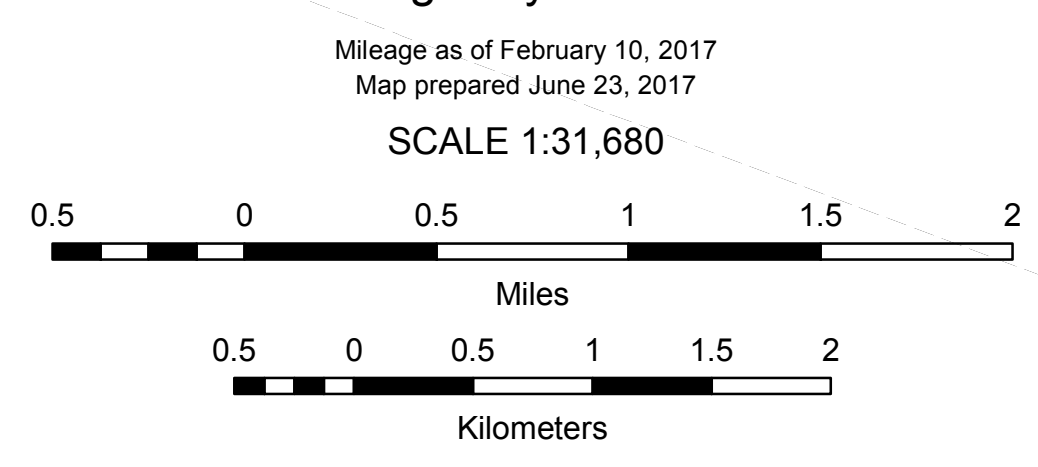
- FEDERAL CLASSIFICATION IDENTIFIER**
- MA - MINOR ARTERIAL
  - MJC - MAJOR COLLECTOR
  - MNC - MINOR COLLECTOR
  - PA - PRINCIPAL ARTERIAL

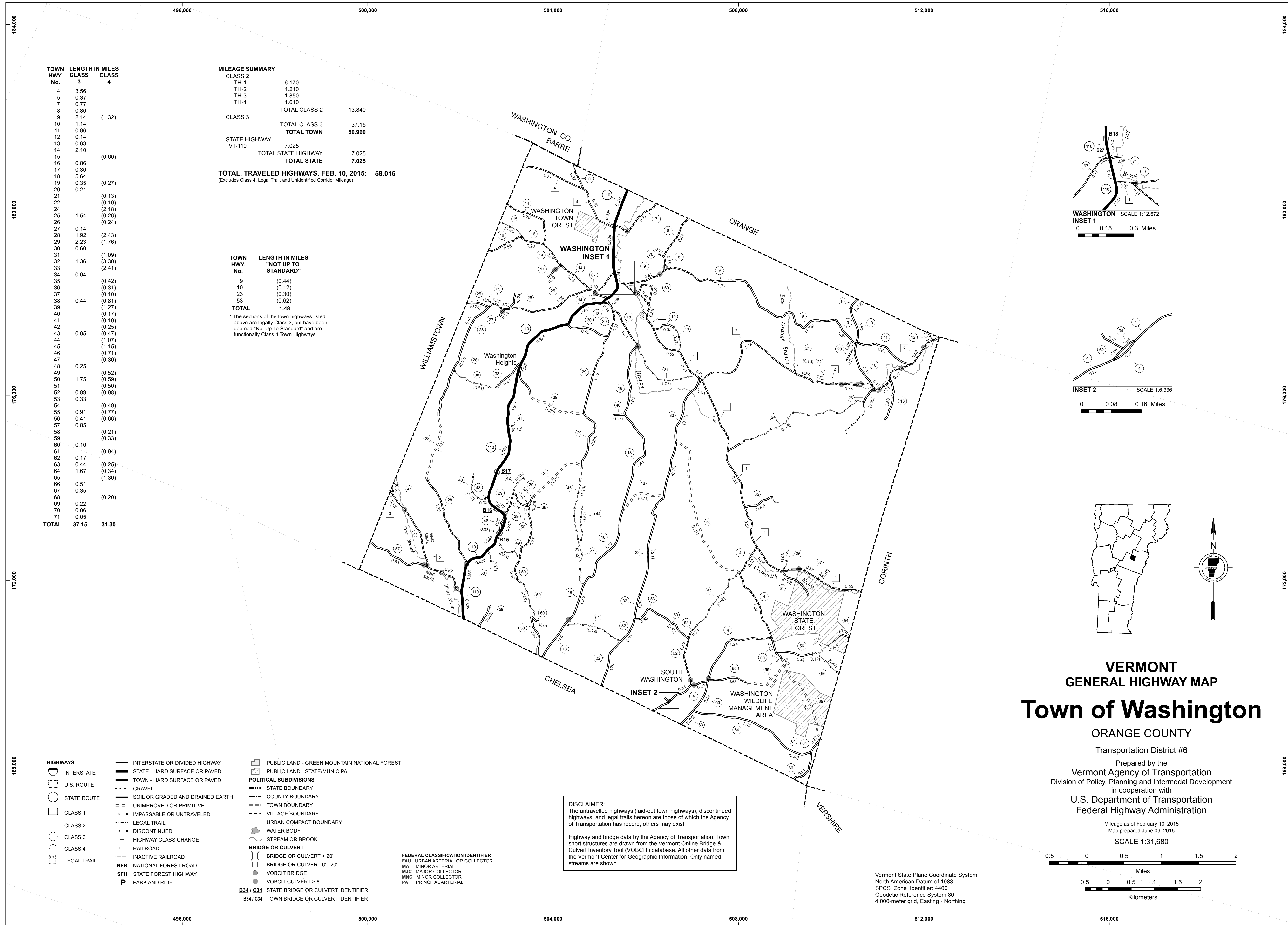
**DISCLAIMER:**  
The untraveled highways (laid-out town highways), discontinued highways, and legal trails hereon are those of which the Agency of Transportation has record; others may exist.

Vermont State Plane Coordinate System  
North American Datum of 1983  
SPCS\_Zone\_Identifier: 4400  
Geodetic Reference System 80  
4,000-meter grid, Easting - Northing



**VERMONT**  
**GENERAL HIGHWAY MAP**  
**Town of Vershire**  
ORANGE COUNTY  
Transportation District #4  
Prepared by the  
Vermont Agency of Transportation  
Division of Policy, Planning and Intermodal Development  
in cooperation with  
U.S. Department of Transportation  
Federal Highway Administration





TOWN HWY. No.	LENGTH IN MILES CLASS 3	LENGTH IN MILES CLASS 4
4	3.56	
5	0.37	
7	0.77	
8	0.80	
9	2.14	(1.32)
10	1.14	
11	0.86	
12	0.14	
13	0.63	
14	2.10	
15		(0.60)
16	0.86	
17	0.30	
18	5.64	
19	0.35	(0.27)
20	0.21	
21		(0.13)
22		(0.10)
24		(2.18)
25	1.54	(0.26)
26		(0.24)
27	0.14	
28	1.92	(2.43)
29	2.23	(1.76)
30	0.60	
31		(1.09)
32	1.36	(3.30)
33		(2.41)
34	0.04	
35		(0.42)
36		(0.31)
37		(0.10)
38	0.44	(0.81)
39		(1.27)
40		(0.17)
41		(0.10)
42		(0.25)
43	0.05	(0.47)
44		(1.07)
45		(1.15)
46		(0.71)
47		(0.30)
48	0.25	
49		(0.52)
50	1.75	(0.59)
51		(0.50)
52	0.89	(0.98)
53	0.33	
54		(0.49)
55	0.91	(0.77)
56	0.41	(0.66)
57	0.85	
58		(0.21)
59		(0.33)
60	0.10	
61		(0.94)
62	0.17	
63	0.44	(0.25)
64	1.67	(0.34)
65		(1.30)
66	0.51	
67	0.35	
68		(0.20)
69	0.22	
70	0.06	
71	0.05	
<b>TOTAL</b>	<b>37.15</b>	<b>31.30</b>

**MILEAGE SUMMARY**

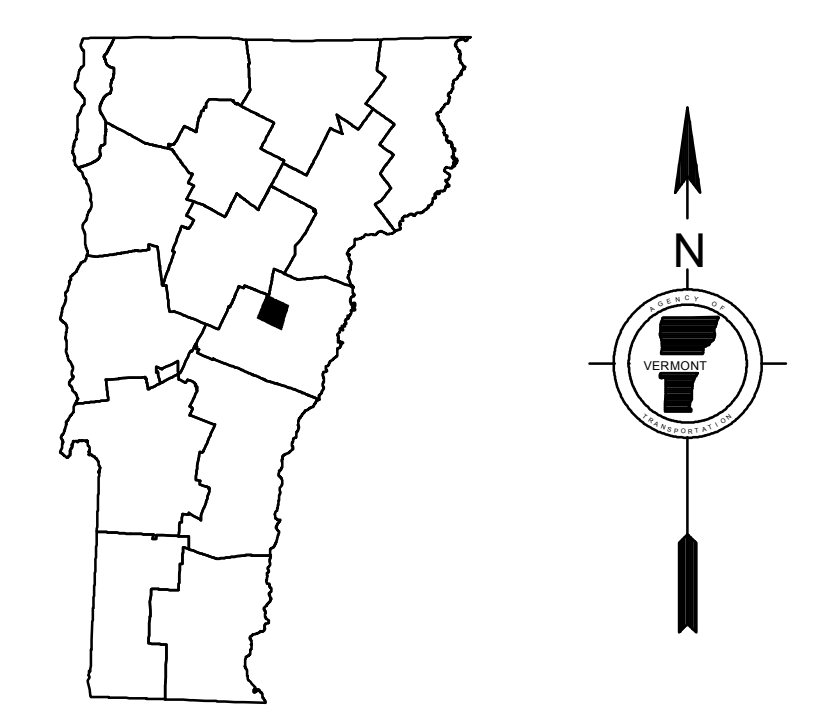
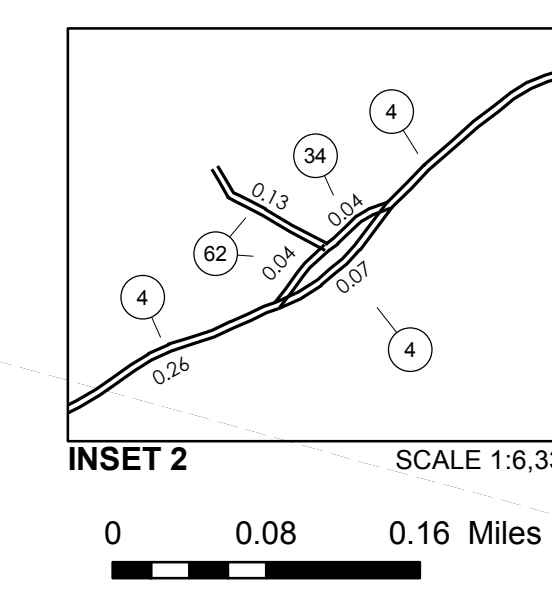
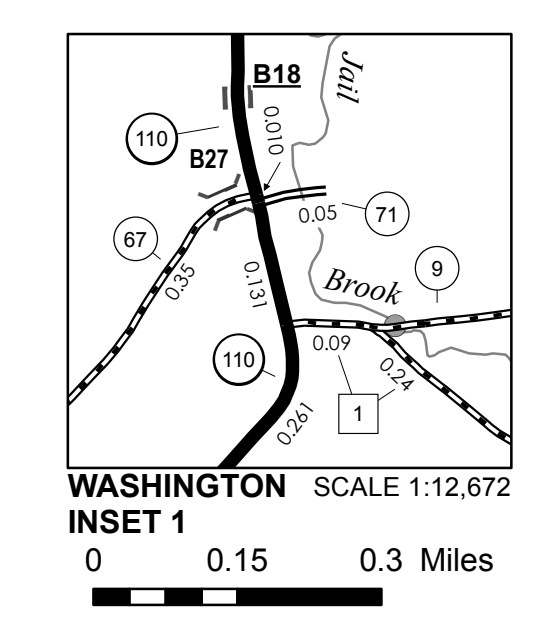
CLASS 2		
TH-1	6.170	
TH-2	4.210	
TH-3	1.850	
TH-4	1.610	
<b>TOTAL CLASS 2</b>		<b>13.840</b>
CLASS 3		
<b>TOTAL CLASS 3</b>		<b>37.15</b>
<b>TOTAL TOWN</b>		<b>50.990</b>
STATE HIGHWAY		
VT-110	7.025	
<b>TOTAL STATE HIGHWAY</b>		<b>7.025</b>
<b>TOTAL STATE</b>		<b>7.025</b>

**TOTAL, TRAVELED HIGHWAYS, FEB. 10, 2015: 58.015**  
(Excludes Class 4, Legal Trail, and Unidentified Corridor Mileage)

**TOWN HWY. No. LENGTH IN MILES "NOT UP TO STANDARD"**

9	(0.44)
10	(0.12)
23	(0.30)
53	(0.62)
<b>TOTAL</b>	<b>1.48</b>

\* The sections of the town highways listed above are legally Class 3, but have been deemed "Not Up To Standard" and are functionally Class 4 Town Highways



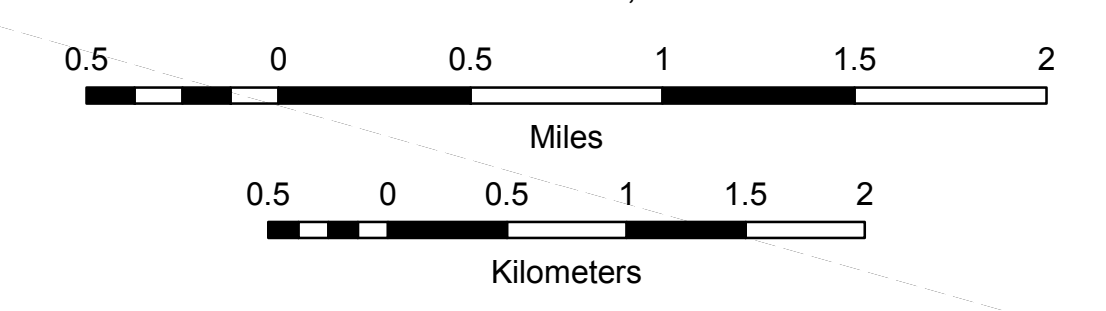
**VERMONT GENERAL HIGHWAY MAP**  
**Town of Washington**

ORANGE COUNTY  
Transportation District #6

Prepared by the  
Vermont Agency of Transportation  
Division of Policy, Planning and Intermodal Development  
in cooperation with  
U.S. Department of Transportation  
Federal Highway Administration

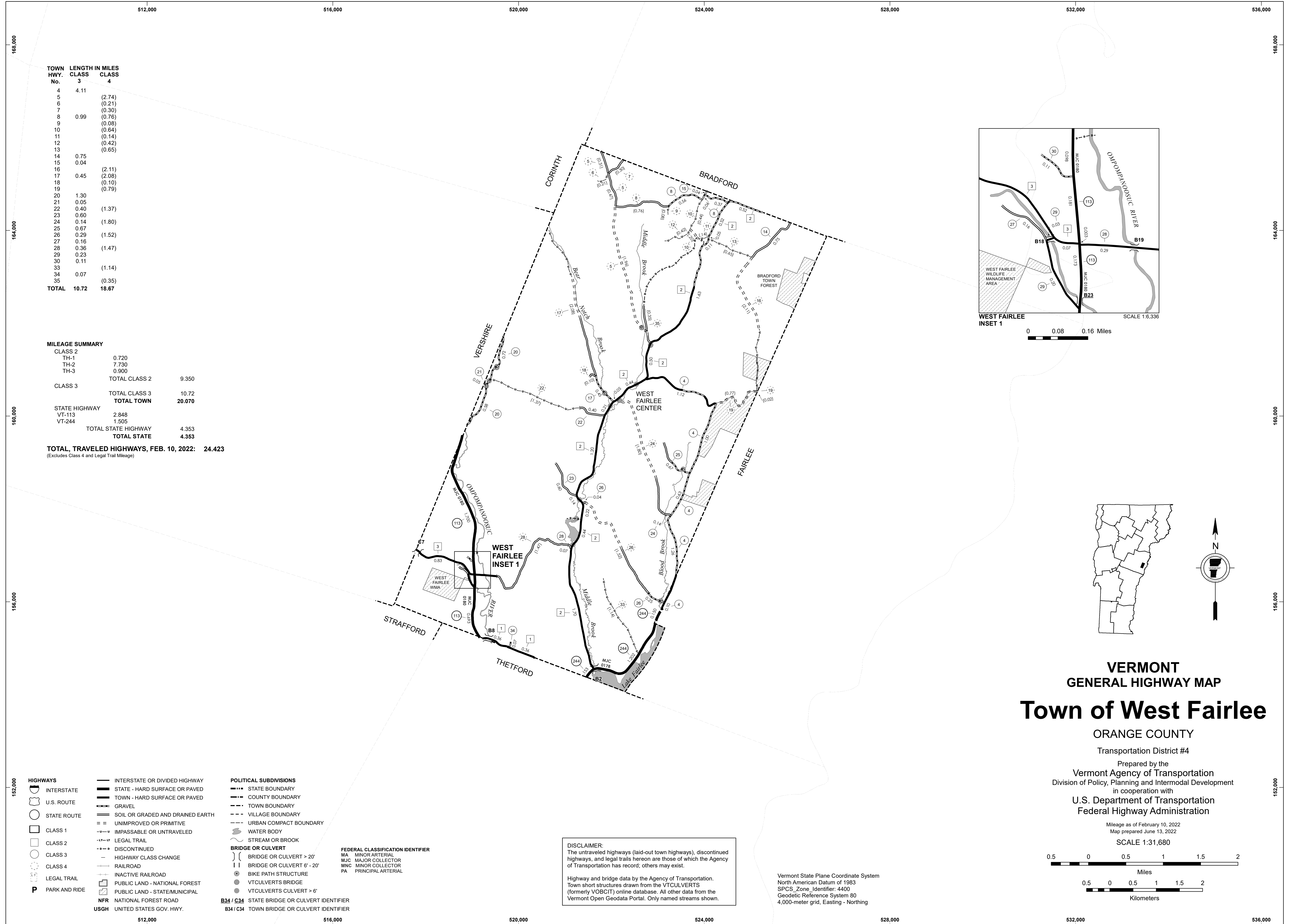
Mileage as of February 10, 2015  
Map prepared June 09, 2015

SCALE 1:31,680



**DISCLAIMER:**  
The untraveled highways (laid-out town highways), discontinued highways, and legal trails hereon are those of which the Agency of Transportation has record; others may exist.  
Highway and bridge data by the Agency of Transportation. Town short structures are drawn from the Vermont Online Bridge & Culvert Inventory Tool (VOBCIT) database. All other data from the Vermont Center for Geographic Information. Only named streams are shown.

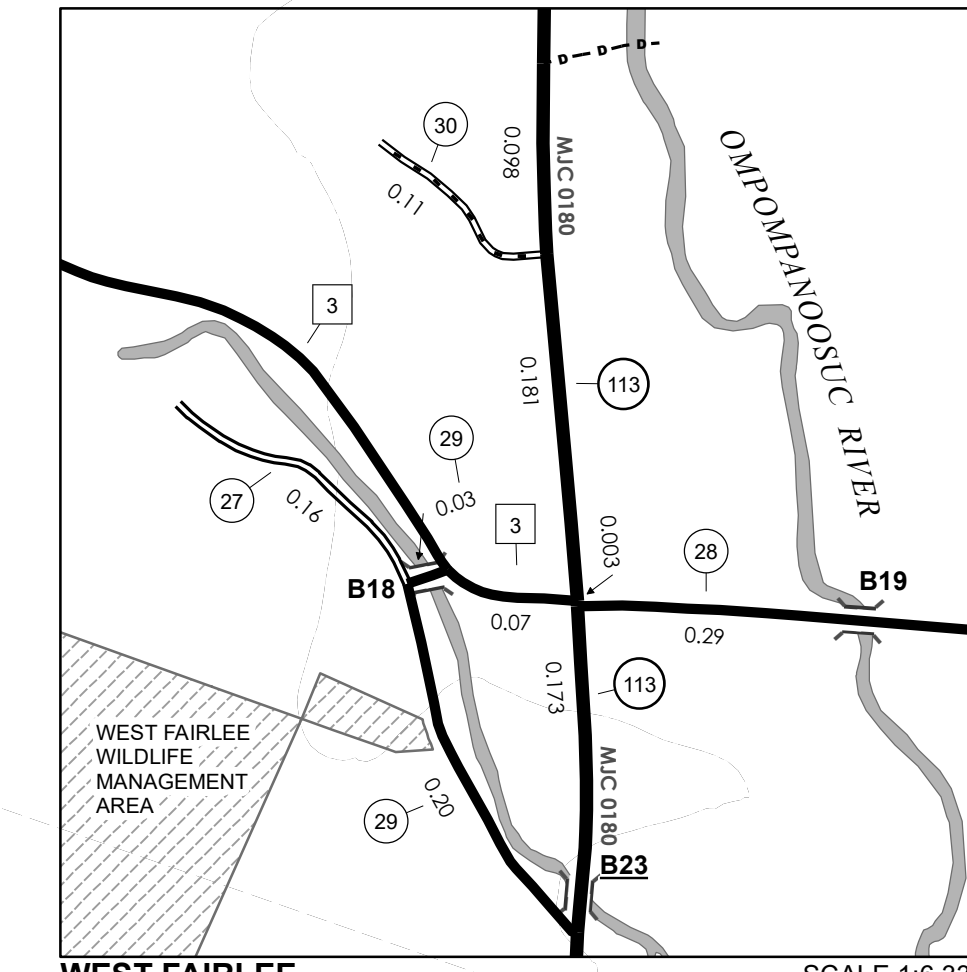
- HIGHWAYS**
- INTERSTATE
  - U.S. ROUTE
  - STATE ROUTE
  - CLASS 1
  - CLASS 2
  - CLASS 3
  - CLASS 4
  - LEGAL TRAIL
- INTERSTATE OR DIVIDED HIGHWAY  
STATE - HARD SURFACE OR PAVED  
TOWN - HARD SURFACE OR PAVED  
GRAVEL  
SOIL OR GRADED AND DRAINED EARTH  
UNIMPROVED OR PRIMITIVE  
IMPASSABLE OR UNTRAVELED  
LEGAL TRAIL  
DISCONTINUED  
HIGHWAY CLASS CHANGE  
RAILROAD  
INACTIVE RAILROAD  
NFR NATIONAL FOREST ROAD  
SFH STATE FOREST HIGHWAY  
P PARK AND RIDE
- PUBLIC LAND - GREEN MOUNTAIN NATIONAL FOREST**  
**PUBLIC LAND - STATE/MUNICIPAL**
- POLITICAL SUBDIVISIONS**
- STATE BOUNDARY
  - COUNTY BOUNDARY
  - TOWN BOUNDARY
  - VILLAGE BOUNDARY
  - URBAN COMPACT BOUNDARY
  - WATER BODY
  - STREAM OR BROOK
- BRIDGE OR CULVERT**
- BRIDGE OR CULVERT > 20'
  - BRIDGE OR CULVERT 6' - 20'
  - VOBCIT BRIDGE
  - VOBCIT CULVERT > 6'
  - STATE BRIDGE OR CULVERT IDENTIFIER
  - TOWN BRIDGE OR CULVERT IDENTIFIER
- FEDERAL CLASSIFICATION IDENTIFIER**
- FAU URBAN ARTERIAL OR COLLECTOR
  - MA MINOR ARTERIAL
  - MJC MAJOR COLLECTOR
  - MNC MINOR COLLECTOR
  - PA PRINCIPAL ARTERIAL



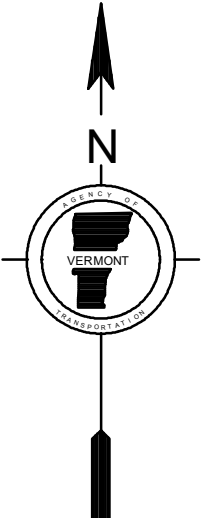
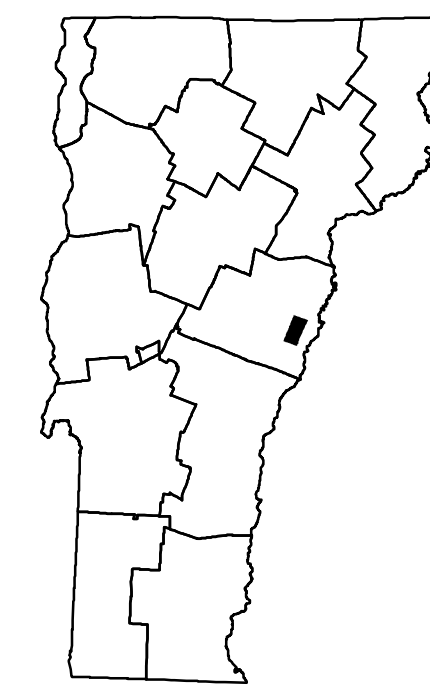
TOWN HWY. No.	LENGTH IN MILES CLASS 3	CLASS 4
4	4.11	
5		(2.74)
6		(0.21)
7		(0.30)
8	0.99	(0.76)
9		(0.08)
10		(0.64)
11		(0.14)
12		(0.42)
13		(0.65)
14	0.75	
15	0.04	
16		(2.11)
17	0.45	(2.08)
18		(0.10)
19		(0.79)
20	1.30	
21	0.05	
22	0.40	(1.37)
23	0.60	
24	0.14	(1.80)
25	0.67	
26	0.29	(1.52)
27	0.16	
28	0.36	(1.47)
29	0.23	
30	0.11	
33		(1.14)
34	0.07	
35		(0.35)
<b>TOTAL</b>	<b>10.72</b>	<b>18.67</b>

MILEAGE SUMMARY			
CLASS 2			
TH-1	0.720		
TH-2	7.730		
TH-3	0.900		
	<b>TOTAL CLASS 2</b>	<b>9.350</b>	
CLASS 3			
	<b>TOTAL CLASS 3</b>	<b>10.72</b>	
	<b>TOTAL TOWN</b>	<b>20.070</b>	
STATE HIGHWAY			
VT-113	2.848		
VT-244	1.505		
	<b>TOTAL STATE HIGHWAY</b>	<b>4.353</b>	
	<b>TOTAL STATE</b>	<b>4.353</b>	

**TOTAL, TRAVELED HIGHWAYS, FEB. 10, 2022: 24.423**  
 (Excludes Class 4 and Legal Trail Mileage)



WEST FAIRLEE INSET 1  
 SCALE 1:6,336  
 0 0.08 0.16 Miles



# VERMONT GENERAL HIGHWAY MAP

## Town of West Fairlee

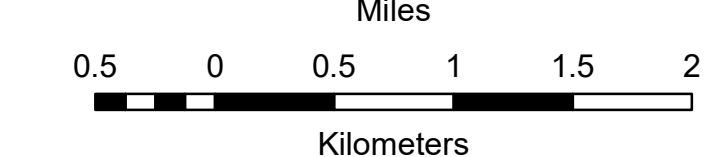

ORANGE COUNTY

Transportation District #4

Prepared by the  
 Vermont Agency of Transportation  
 Division of Policy, Planning and Intermodal Development  
 in cooperation with  
 U.S. Department of Transportation  
 Federal Highway Administration

Mileage as of February 10, 2022  
 Map prepared June 13, 2022

SCALE 1:31,680



**DISCLAIMER:**  
 The untraveled highways (laid-out town highways), discontinued highways, and legal trails hereon are those of which the Agency of Transportation has record; others may exist.

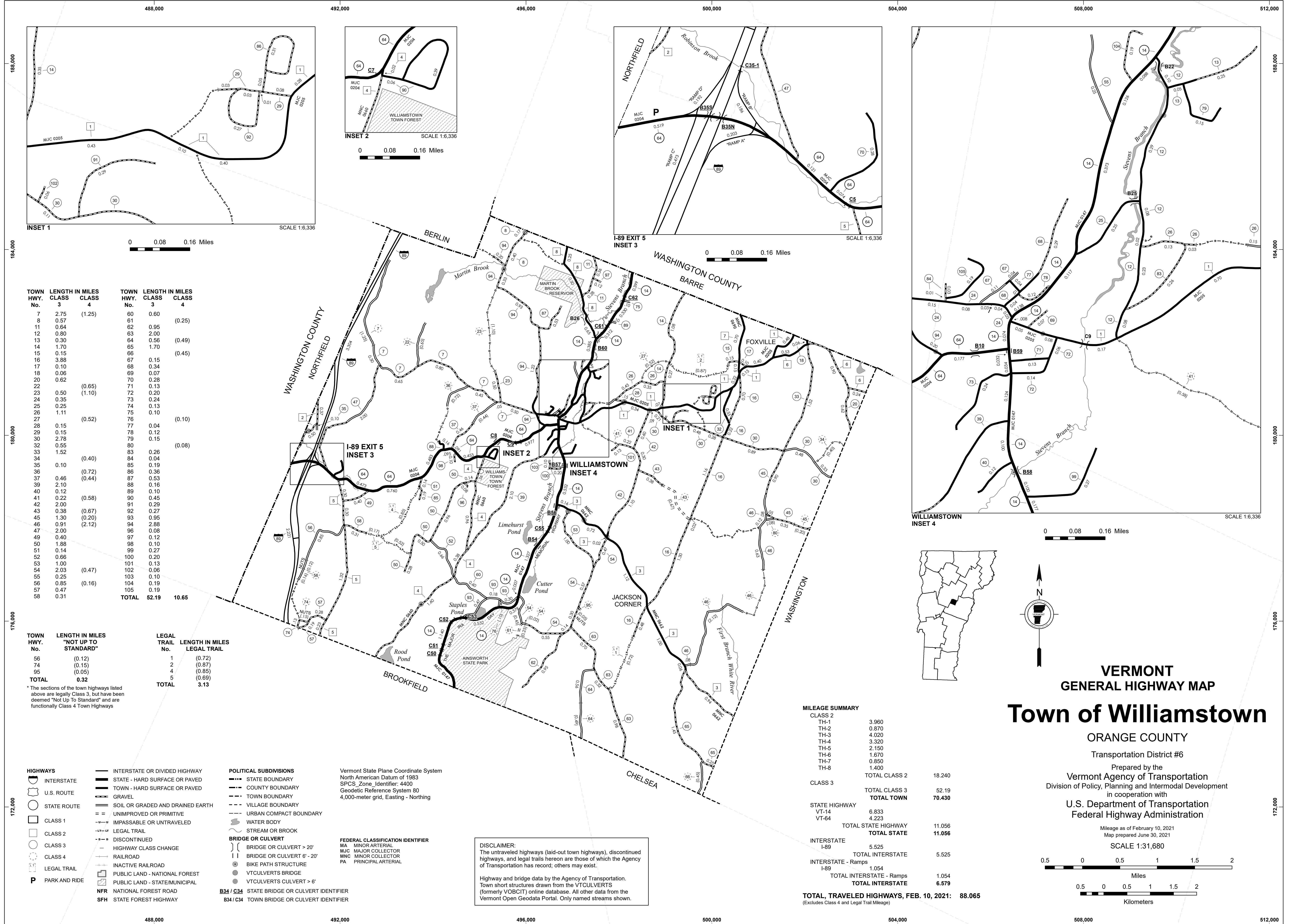
Highway and bridge data by the Agency of Transportation. Town short structures drawn from the VTCULVERTS (formerly VOBCT) online database. All other data from the Vermont Open Geodata Portal. Only named streams shown.

Vermont State Plane Coordinate System  
 North American Datum of 1983  
 SPCS\_Zone\_Identifier: 4400  
 Geodetic Reference System 80  
 4,000-meter grid, Easting - Northing

- HIGHWAYS**
  - INTERSTATE
  - U.S. ROUTE
  - STATE ROUTE
  - CLASS 1
  - CLASS 2
  - CLASS 3
  - CLASS 4
  - LEGAL TRAIL
  - PARK AND RIDE
- INTERSTATE OR DIVIDED HIGHWAY
- STATE - HARD SURFACE OR PAVED
- TOWN - HARD SURFACE OR PAVED
- GRAVEL
- SOIL OR GRADED AND DRAINED EARTH
- UNIMPROVED OR PRIMITIVE
- IMPASSABLE OR UNTRAVELED
- LEGAL TRAIL
- DISCONTINUED
- HIGHWAY CLASS CHANGE
- RAILROAD
- INACTIVE RAILROAD
- PUBLIC LAND - NATIONAL FOREST
- PUBLIC LAND - STATE/MUNICIPAL
- NFR NATIONAL FOREST ROAD
- USGH UNITED STATES GOV. HWY.

- POLITICAL SUBDIVISIONS**
  - STATE BOUNDARY
  - COUNTY BOUNDARY
  - TOWN BOUNDARY
  - VILLAGE BOUNDARY
  - URBAN COMPACT BOUNDARY
  - WATER BODY
  - STREAM OR BROOK
- BRIDGE OR CULVERT**
  - BRIDGE OR CULVERT > 20'
  - BRIDGE OR CULVERT 6' - 20'
  - BIKE PATH STRUCTURE
  - VTCULVERTS BRIDGE
  - VTCULVERTS CULVERT > 6'
- STATE BRIDGE OR CULVERT IDENTIFIER**
- TOWN BRIDGE OR CULVERT IDENTIFIER**

- FEDERAL CLASSIFICATION IDENTIFIER**
  - MA MINOR ARTERIAL
  - MJC MAJOR COLLECTOR
  - MNC MINOR COLLECTOR
  - PA PRINCIPAL ARTERIAL



TOWN HWY. No.	LENGTH IN MILES CLASS 3	CLASS 4	TOWN HWY. No.	LENGTH IN MILES CLASS 3	CLASS 4
7	2.75	(1.25)	60	0.60	
8	0.57		61	0.25	(0.25)
11	0.64		62	0.95	
12	0.80		63	2.00	
13	0.30		64	0.56	(0.49)
14	1.70		65	1.70	
15	0.15		66		(0.45)
16	3.88		67	0.15	
17	0.10		68	0.34	
18	0.06		69	0.07	
20	0.62		70	0.28	
22		(0.65)	71	0.13	
23	0.50	(1.10)	72	0.20	
24	0.35		73	0.24	
25	0.25		74	0.13	
26	1.11		75	0.10	
27		(0.52)	76		(0.10)
28	0.15		77	0.04	
29	0.15		78	0.12	
30	2.78		79	0.15	
32	0.55		80		(0.08)
33	1.52		83	0.26	
34		(0.40)	84	0.04	
35	0.10		85	0.19	
36		(0.72)	86	0.36	
37	0.46	(0.44)	87	0.53	
39	2.10		88	0.16	
40	0.12		89	0.10	
41	0.22	(0.58)	90	0.45	
42	2.00		91	0.29	
43	0.38	(0.67)	92	0.27	
45	1.30	(0.20)	93	0.95	
46	0.91	(2.12)	94	2.88	
47	2.00		96	0.08	
49	0.40		97	0.12	
50	1.88		98	0.10	
51	0.14		99	0.27	
52	0.66		100	0.20	
53	1.00		101	0.13	
54	2.03	(0.47)	102	0.06	
55	0.25		103	0.10	
56	0.85	(0.16)	104	0.19	
57	0.47		105	0.19	
58	0.31		<b>TOTAL</b>	<b>52.19</b>	<b>10.65</b>

TOWN HWY. No.	LENGTH IN MILES "NOT UP TO STANDARD"	LEGAL TRAIL No.	LENGTH IN MILES LEGAL TRAIL
56	(0.12)	1	(0.72)
74	(0.15)	2	(0.87)
95	(0.05)	4	(0.85)
<b>TOTAL</b>	<b>0.32</b>	<b>5</b>	<b>(0.69)</b>
<b>TOTAL</b>		<b>TOTAL</b>	<b>3.13</b>

\*The sections of the town highways listed above are legally Class 3, but have been deemed "Not Up To Standard" and are functionally Class 4 Town Highways

- HIGHWAYS**
- INTERSTATE OR DIVIDED HIGHWAY
  - STATE - HARD SURFACE OR PAVED
  - TOWN - HARD SURFACE OR PAVED
  - GRAVEL
  - SOIL OR GRADED AND DRAINED EARTH
  - UNIMPROVED OR PRIMITIVE
  - IMPASSABLE OR UNTRAVELED
  - LEGAL TRAIL
  - DISCONTINUED
  - HIGHWAY CLASS CHANGE
  - RAILROAD
  - INACTIVE RAILROAD
  - PUBLIC LAND - NATIONAL FOREST
  - PUBLIC LAND - STATE/MUNICIPAL
  - NFR NATIONAL FOREST ROAD
  - SFH STATE FOREST HIGHWAY

- POLITICAL SUBDIVISIONS**
- STATE BOUNDARY
  - COUNTY BOUNDARY
  - TOWN BOUNDARY
  - VILLAGE BOUNDARY
  - URBAN COMPACT BOUNDARY
  - WATER BODY
  - STREAM OR BROOK
- BRIDGE OR CULVERT**
- BRIDGE OR CULVERT > 20'
  - BRIDGE OR CULVERT 6' - 20'
  - BIKE PATH STRUCTURE
  - VT CULVERTS BRIDGE
  - VT CULVERTS CULVERT > 6'
  - B34 / C34 STATE BRIDGE OR CULVERT IDENTIFIER
  - B34 / C34 TOWN BRIDGE OR CULVERT IDENTIFIER

Vermont State Plane Coordinate System  
 North American Datum of 1983  
 SPCS\_Zone\_Identifier: 4400  
 Geodetic Reference System 80  
 4,000-meter grid, Easting - Northing

**FEDERAL CLASSIFICATION IDENTIFIER**

- MA MINOR ARTERIAL
- MJC MAJOR COLLECTOR
- MNC MINOR COLLECTOR
- PA PRINCIPAL ARTERIAL

**DISCLAIMER:**  
 The untraveled highways (laid-out town highways), discontinued highways, and legal trails herein are those of which the Agency of Transportation has record; others may exist.

Highway and bridge data by the Agency of Transportation. Town short structures drawn from the VT CULVERTS (formerly VOBCIT) online database. All other data from the Vermont Open Geodata Portal. Only named streams shown.

**MILEAGE SUMMARY**

CLASS 2		
TH-1	3.960	
TH-2	0.870	
TH-3	4.020	
TH-4	3.320	
TH-5	2.150	
TH-6	1.670	
TH-7	0.850	
TH-8	1.400	
<b>TOTAL CLASS 2</b>	<b>18.240</b>	
CLASS 3		
<b>TOTAL CLASS 3</b>	<b>52.19</b>	
<b>TOTAL TOWN</b>	<b>70.430</b>	
STATE HIGHWAY		
VT-14	6.833	
VT-64	4.223	
<b>TOTAL STATE HIGHWAY</b>	<b>11.056</b>	
<b>TOTAL STATE</b>	<b>11.056</b>	
INTERSTATE		
I-89	5.525	
<b>TOTAL INTERSTATE</b>	<b>5.525</b>	
INTERSTATE - Ramps		
I-89	1.054	
<b>TOTAL INTERSTATE - Ramps</b>	<b>1.054</b>	
<b>TOTAL INTERSTATE</b>	<b>6.579</b>	
<b>TOTAL, TRAVELED HIGHWAYS, FEB. 10, 2021:</b>	<b>88.065</b>	
<small>(Excludes Class 4 and Legal Trail Mileage)</small>		

**VERMONT GENERAL HIGHWAY MAP**  
**Town of Williamstown**  
 ORANGE COUNTY

Transportation District #6  
 Prepared by the  
 Vermont Agency of Transportation  
 Division of Policy, Planning and Intermodal Development  
 in cooperation with  
 U.S. Department of Transportation  
 Federal Highway Administration

Mileage as of February 10, 2021  
 Map prepared June 30, 2021  
 SCALE 1:31,680

