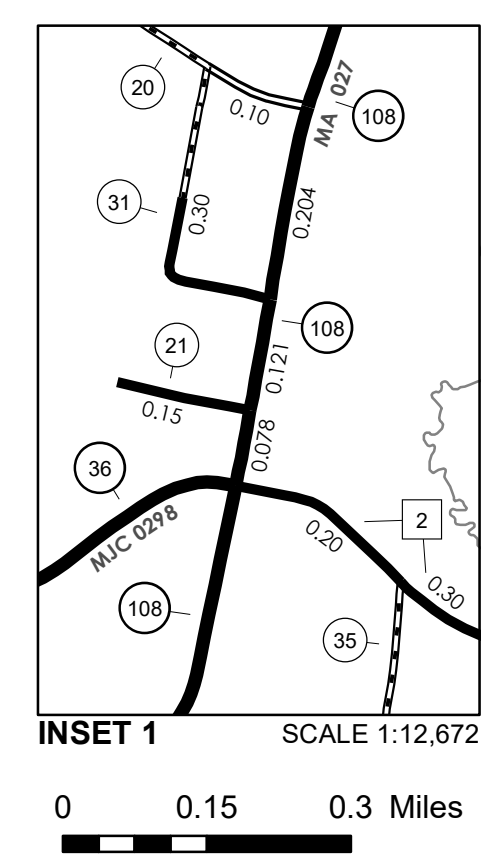
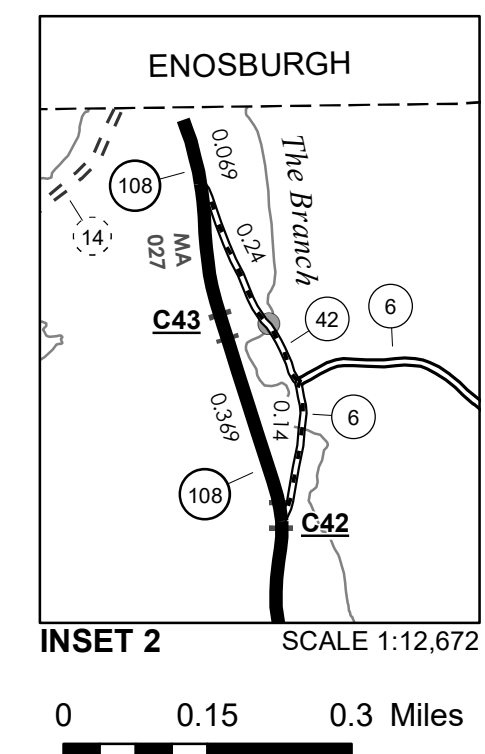


TOWN HWY. No.	LENGTH IN MILES CLASS 3	LENGTH IN MILES CLASS 4	LEGAL TRAIL No.	LENGTH IN MILES LEGAL TRAIL
4	0.35		1	(0.25)
5	0.45		3	(0.20)
6	0.79		4	(0.55)
7	0.33		5	(0.20)
8	3.20		6	(1.54)
9	0.25			
10	1.70			
11	0.20			
13	0.51			
14	1.52	(1.38)		
15	0.64			
17		(0.65)		
18	0.36	(0.14)		
19	0.13	(0.62)		
20	3.05			
21	0.15			
22	0.22	(0.68)		
23	0.90			
25	1.80			
26		(0.20)		
27	0.65	(0.18)		
28	1.10			
29	1.03			
30	0.10			
31	0.30			
32	1.58	(0.12)		
33	0.29	(0.79)		
34	2.06			
35	1.30	(1.55)		
36	0.20			
37	2.85			
38	2.28			
39	0.48	(0.72)		
40	0.11	(1.29)		
42	0.24			
43	0.14			
44	0.38			
45	0.17			
<b>TOTAL</b>	<b>31.81</b>	<b>8.32</b>		



**MILEAGE SUMMARY**

CLASS 2	2,550	
TH-1	6,810	
TH-2		9,360
<b>TOTAL CLASS 2</b>		<b>9,360</b>
CLASS 3		
<b>TOTAL CLASS 3</b>		<b>31.81</b>
<b>TOTAL TOWN</b>		<b>41.170</b>
STATE HIGHWAY		
VT-36	2,507	
VT-108	8,032	
<b>TOTAL STATE HIGHWAY</b>		<b>10,539</b>
<b>TOTAL STATE</b>		<b>10,539</b>
<b>TOTAL, TRAVELED HIGHWAYS, FEB. 10, 2021:</b>		<b>51,709</b>

(Excludes Class 4 and Legal Trail Mileage)

**DISCLAIMER:**  
 The untraveled highways (laid-out town highways), discontinued highways, and legal trails hereon are those of which the Agency of Transportation has record; others may exist.

Highway and bridge data by the Agency of Transportation. Town short structures drawn from the VTCULVERTS (formerly VOBCIT) online database. All other data from the Vermont Open Geodata Portal. Only named streams shown.

Vermont State Plane Coordinate System  
 North American Datum of 1983  
 SPCS\_Zone\_Identifier: 4400  
 Geodetic Reference System 80  
 4,000-meter grid, Easting - Northing

**VERMONT**  
**GENERAL HIGHWAY MAP**  
**Town of Bakersfield**

FRANKLIN COUNTY

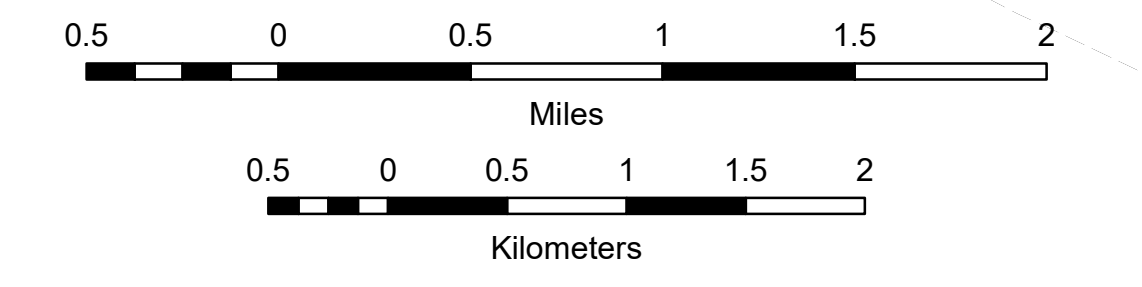
Transportation District #8

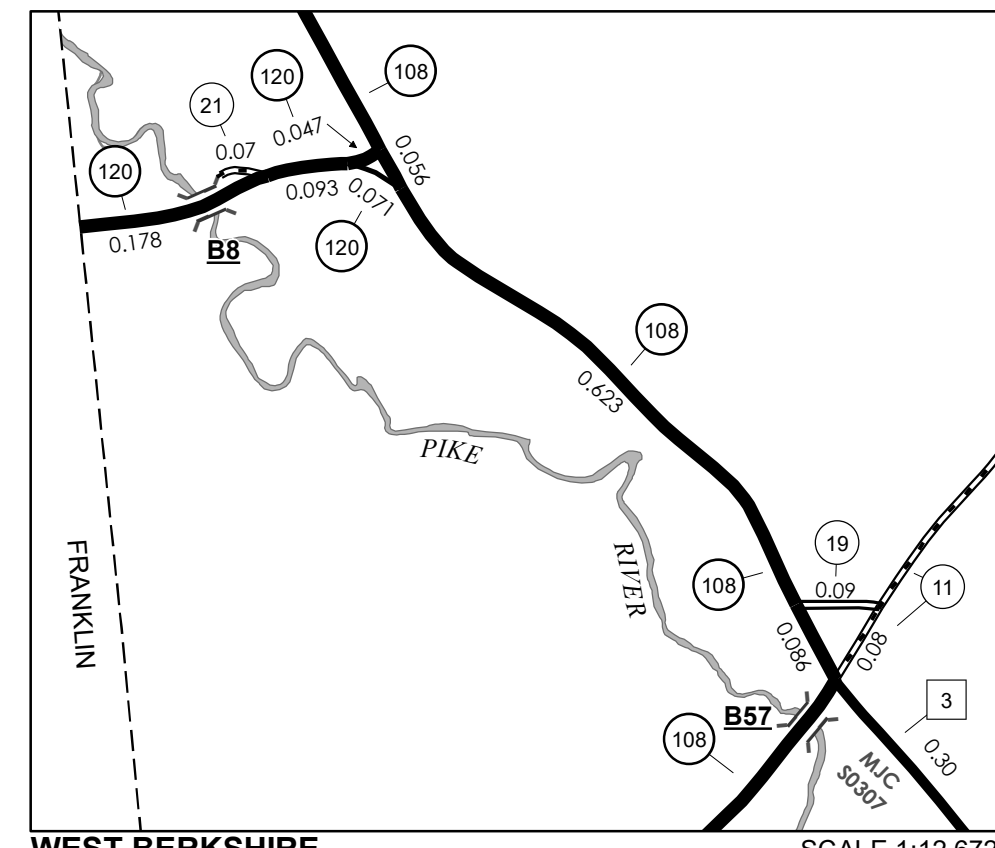
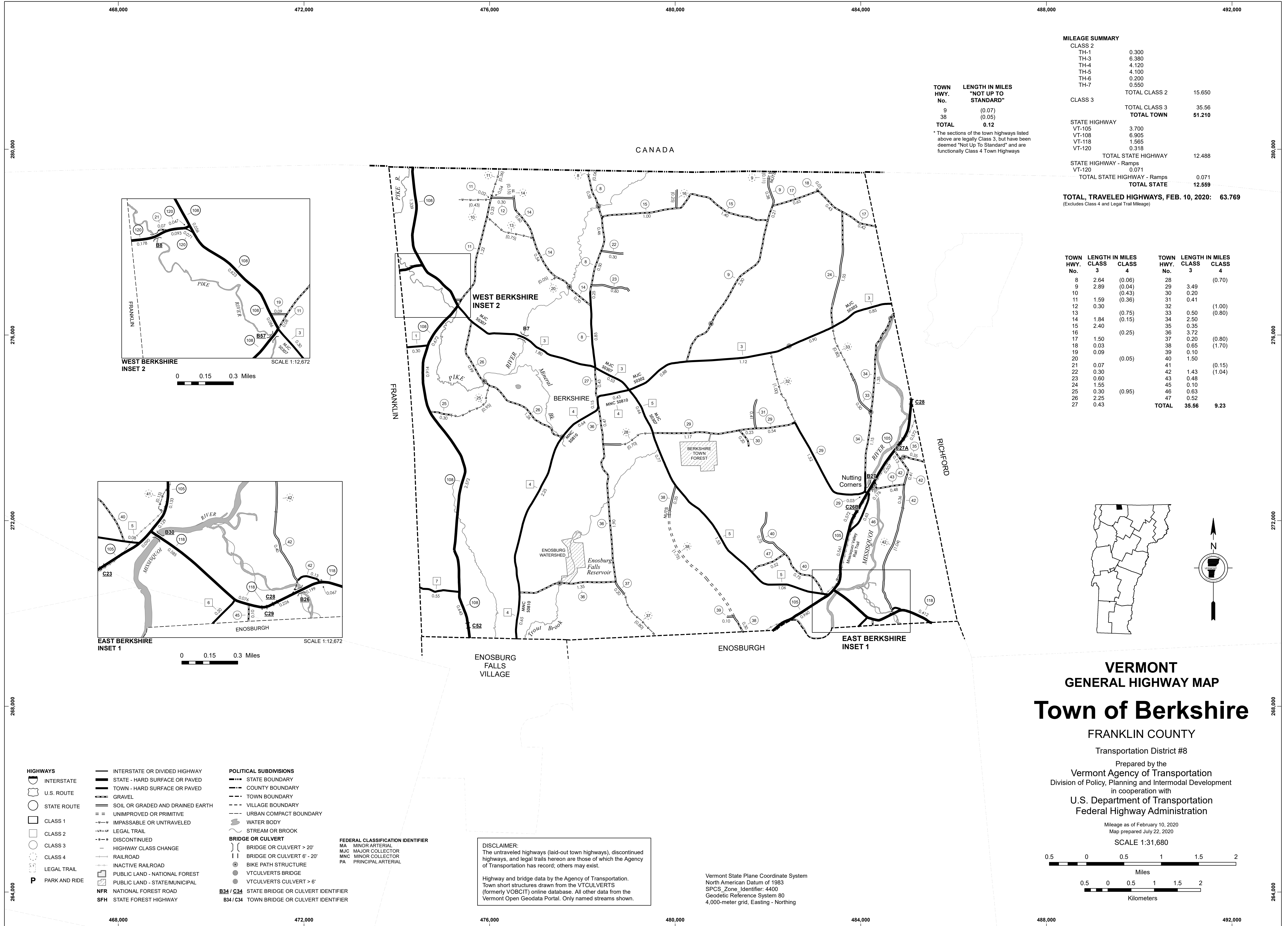
Prepared by the  
 Vermont Agency of Transportation  
 Division of Policy, Planning and Intermodal Development  
 in cooperation with

U.S. Department of Transportation  
 Federal Highway Administration

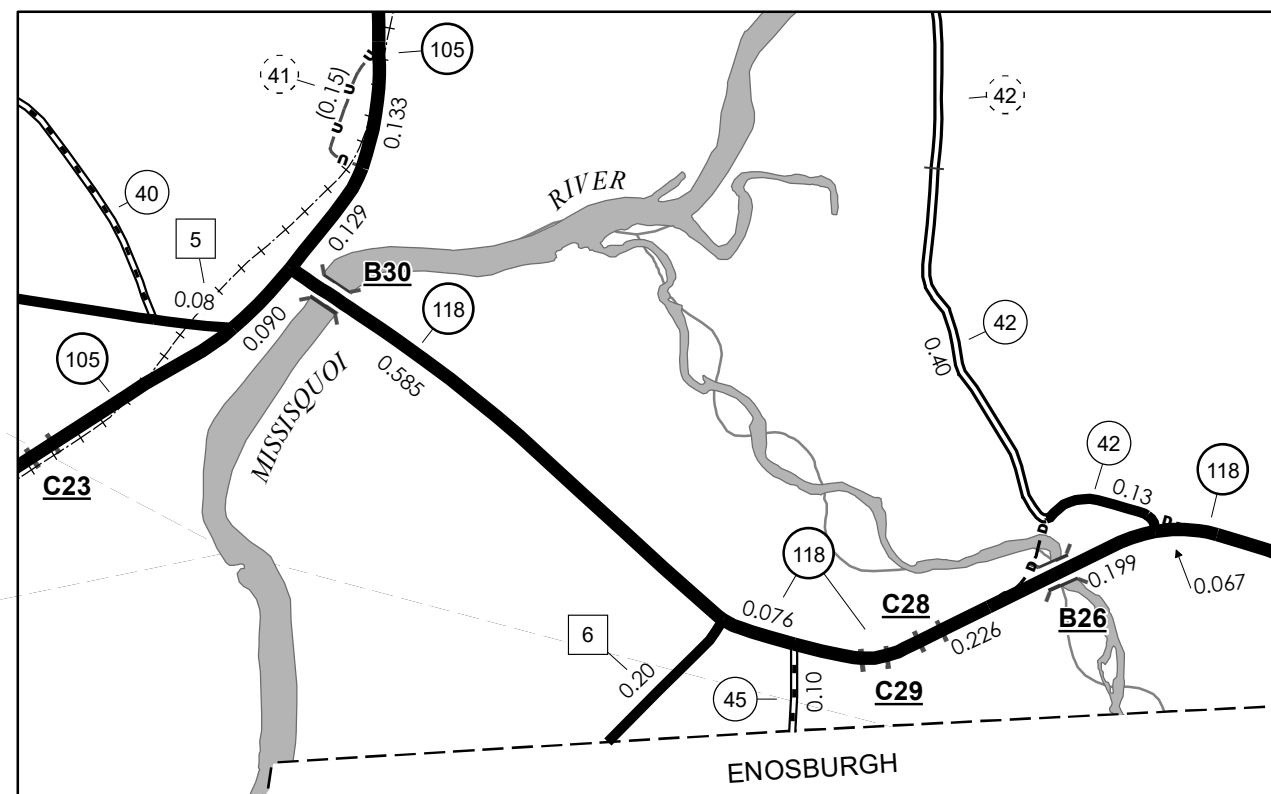
Mileage as of February 10, 2021  
 Map prepared June 30, 2021

SCALE 1:31,680





WEST BERKSHIRE INSET 2  
SCALE 1:12,672  
0 0.15 0.3 Miles



EAST BERKSHIRE INSET 1  
SCALE 1:12,672  
0 0.15 0.3 Miles

TOWN HWY. No.	LENGTH IN MILES "NOT UP TO STANDARD"
9	(0.07)
38	(0.05)
<b>TOTAL</b>	<b>0.12</b>

\* The sections of the town highways listed above are legally Class 3, but have been deemed "Not Up To Standard" and are functionally Class 4 Town Highways

**MILEAGE SUMMARY**

CLASS 2		
TH-1	0.300	
TH-3	6.380	
TH-4	4.320	
TH-5	4.100	
TH-6	0.200	
TH-7	0.550	
	<b>TOTAL CLASS 2</b>	<b>15.650</b>
	<b>TOTAL CLASS 3</b>	<b>35.56</b>
	<b>TOTAL TOWN</b>	<b>51.210</b>
STATE HIGHWAY		
VT-105	3.700	
VT-108	6.905	
VT-118	1.565	
VT-120	0.318	
	<b>TOTAL STATE HIGHWAY</b>	<b>12.488</b>
STATE HIGHWAY - Ramps		
VT-120	0.071	
	<b>TOTAL STATE HIGHWAY - Ramps</b>	<b>0.071</b>
	<b>TOTAL STATE</b>	<b>12.559</b>

**TOTAL, TRAVELED HIGHWAYS, FEB. 10, 2020: 63.769**  
(Excludes Class 4 and Legal Trail Mileage)

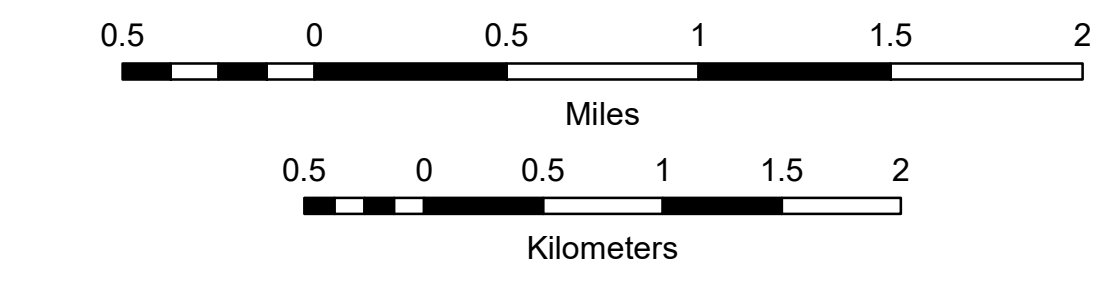
TOWN HWY. No.	LENGTH IN MILES CLASS 3	LENGTH IN MILES CLASS 4	TOWN HWY. No.	LENGTH IN MILES CLASS 3	LENGTH IN MILES CLASS 4
8	2.64	(0.06)	28		(0.70)
9	2.89	(0.04)	29	3.49	
10		(0.43)	30	0.20	
11	1.59	(0.36)	31	0.41	
12	0.30		32		(1.00)
13		(0.75)	33	0.50	(0.80)
14	1.84	(0.15)	34	2.50	
15	2.40		35	0.35	
16		(0.25)	36	3.72	
17	1.50		37	0.20	(0.80)
18	0.03		38	0.65	(1.70)
19	0.09		39	0.10	
20		(0.05)	40	1.50	
21	0.07		41		(0.15)
22	0.30		42	1.43	(1.04)
23	0.60		43	0.48	
24	1.55		44	0.10	
25	0.30	(0.95)	45	0.63	
26	2.25		46	0.52	
27	0.43		47	0.52	
			<b>TOTAL</b>	<b>35.56</b>	<b>9.23</b>

- HIGHWAYS**
- INTERSTATE OR DIVIDED HIGHWAY
  - STATE - HARD SURFACE OR PAVED
  - TOWN - HARD SURFACE OR PAVED
  - GRAVEL
  - SOIL OR GRADED AND DRAINED EARTH
  - UNIMPROVED OR PRIMITIVE
  - IMPASSABLE OR UNTRAVELED
  - LEGAL TRAIL
  - DISCONTINUED
  - HIGHWAY CLASS CHANGE
  - RAILROAD
  - INACTIVE RAILROAD
  - PUBLIC LAND - NATIONAL FOREST
  - PUBLIC LAND - STATE/MUNICIPAL
  - NFR NATIONAL FOREST ROAD
  - SFH STATE FOREST HIGHWAY
- POLITICAL SUBDIVISIONS**
- STATE BOUNDARY
  - COUNTY BOUNDARY
  - TOWN BOUNDARY
  - VILLAGE BOUNDARY
  - URBAN COMPACT BOUNDARY
  - WATER BODY
  - STREAM OR BROOK
- BRIDGE OR CULVERT**
- BRIDGE OR CULVERT > 20'
  - BRIDGE OR CULVERT 6' - 20'
  - BIKE PATH STRUCTURE
  - VT CULVERTS BRIDGE
  - VT CULVERTS CULVERT > 6'
- FEDERAL CLASSIFICATION IDENTIFIER**
- MA MINOR ARTERIAL
  - MJC MAJOR COLLECTOR
  - MNC MINOR COLLECTOR
  - PA PRINCIPAL ARTERIAL
- B34 / C34 STATE BRIDGE OR CULVERT IDENTIFIER**
- B34 / C34 TOWN BRIDGE OR CULVERT IDENTIFIER**

**DISCLAIMER:**  
The untraveled highways (laid-out town highways), discontinued highways, and legal trails hereon are those of which the Agency of Transportation has record; others may exist.

Highway and bridge data by the Agency of Transportation. Town short structures drawn from the VT CULVERTS (formerly VOBCIT) online database. All other data from the Vermont Open Geodata Portal. Only named streams shown.

Vermont State Plane Coordinate System  
North American Datum of 1983  
SPCS\_Zone\_Identifier: 4400  
Geodetic Reference System 80  
4,000-meter grid, Easting - Northing

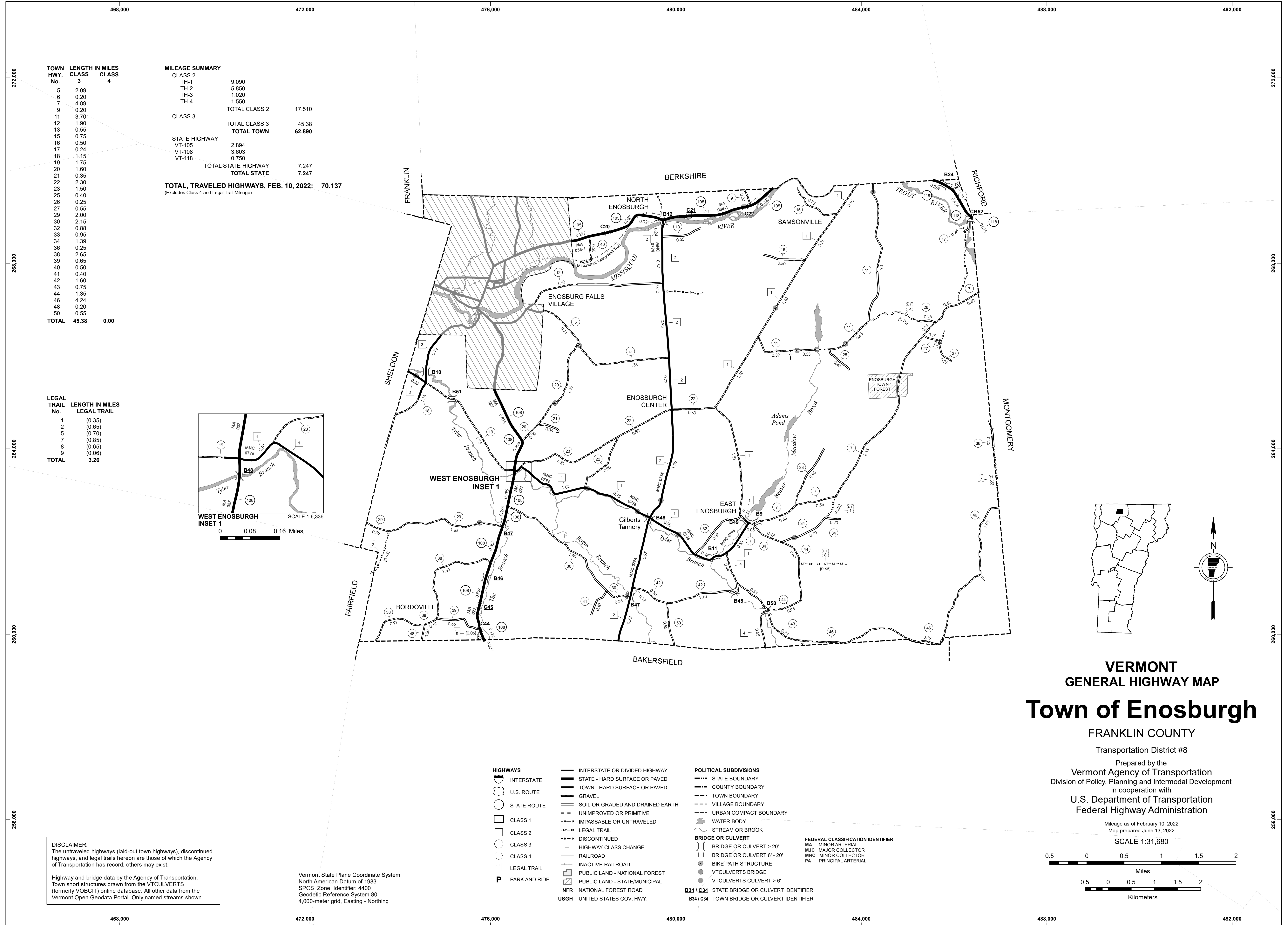


**VERMONT**  
**GENERAL HIGHWAY MAP**  
**Town of Berkshire**

FRANKLIN COUNTY  
Transportation District #8

Prepared by the  
Vermont Agency of Transportation  
Division of Policy, Planning and Intermodal Development  
in cooperation with  
U.S. Department of Transportation  
Federal Highway Administration

Mileage as of February 10, 2020  
Map prepared July 22, 2020  
SCALE 1:31,680



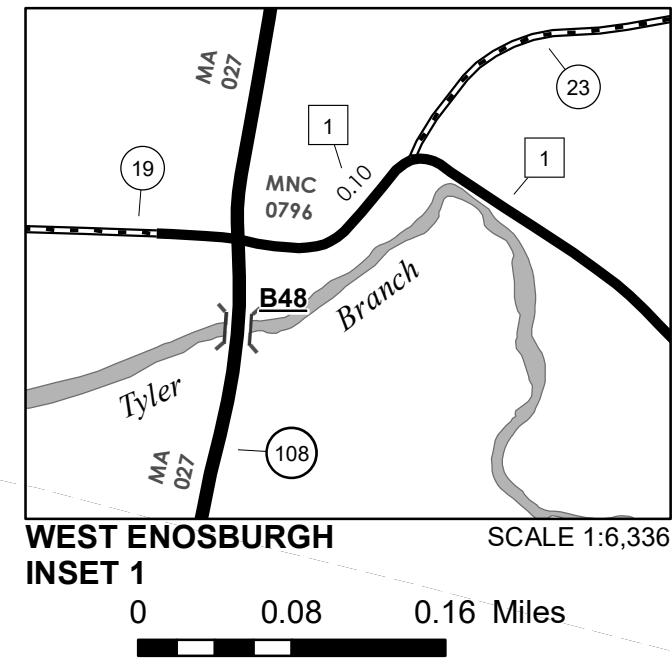
TOWN HWY. No.	LENGTH IN MILES CLASS 3	CLASS 4
5	2.09	
6	0.20	
7	4.89	
9	0.20	
11	3.70	
12	1.90	
13	0.55	
15	0.75	
16	0.50	
17	0.24	
18	1.15	
19	1.75	
20	1.60	
21	0.35	
22	2.30	
23	1.50	
25	0.40	
26	0.25	
27	0.55	
29	2.00	
30	2.15	
32	0.88	
33	0.95	
34	1.39	
36	0.25	
36	2.65	
39	0.65	
40	0.50	
41	0.40	
42	1.60	
43	0.75	
44	1.35	
46	4.24	
48	0.20	
50	0.55	
<b>TOTAL</b>	<b>45.38</b>	<b>0.00</b>

**MILEAGE SUMMARY**

CLASS 2		
TH-1	9.090	
TH-2	5.850	
TH-3	1.020	
TH-4	1.550	
<b>TOTAL CLASS 2</b>	<b>17.510</b>	
CLASS 3		
<b>TOTAL CLASS 3</b>	<b>45.38</b>	
<b>TOTAL TOWN</b>	<b>62.890</b>	
STATE HIGHWAY		
VT-105	2.894	
VT-108	3.603	
VT-118	0.750	
<b>TOTAL STATE HIGHWAY</b>	<b>7.247</b>	
<b>TOTAL STATE</b>	<b>7.247</b>	
<b>TOTAL TRAVELED HIGHWAYS, FEB. 10, 2022:</b>	<b>70.137</b>	

(Excludes Class 4 and Legal Trail Mileage)

LEGAL TRAIL No.	LENGTH IN MILES LEGAL TRAIL
1	(0.35)
2	(0.65)
5	(0.70)
7	(0.85)
8	(0.65)
9	(0.06)
<b>TOTAL</b>	<b>3.26</b>

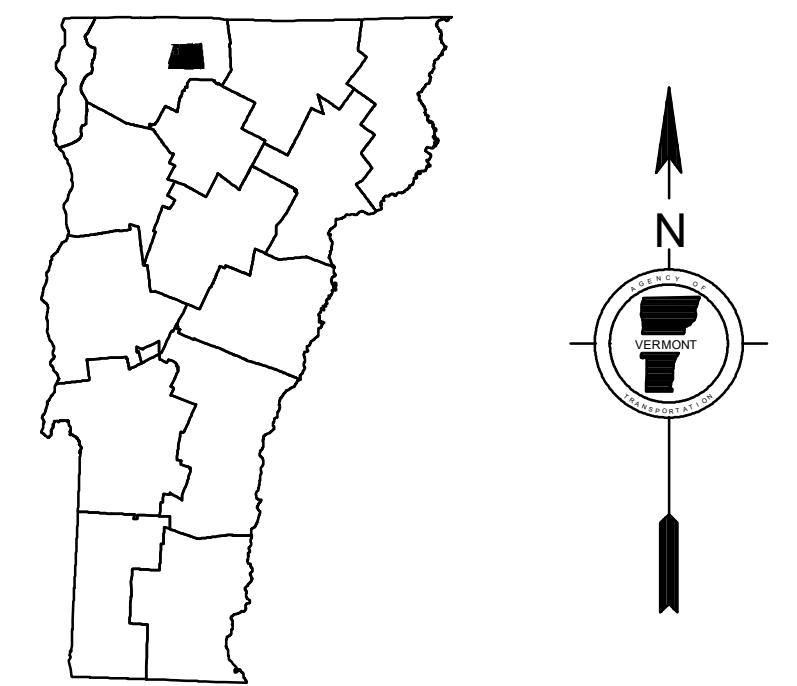


- HIGHWAYS**
- INTERSTATE
  - U.S. ROUTE
  - STATE ROUTE
  - CLASS 1
  - CLASS 2
  - CLASS 3
  - CLASS 4
  - LEGAL TRAIL
  - PARK AND RIDE
- BRIDGE OR CULVERT**
- BRIDGE OR CULVERT > 20'
  - BRIDGE OR CULVERT 6' - 20'
  - BIKE PATH STRUCTURE
  - VT CULVERTS BRIDGE
  - VT CULVERTS CULVERT > 6'
  - B34 / C34 STATE BRIDGE OR CULVERT IDENTIFIER
  - B34 / C34 TOWN BRIDGE OR CULVERT IDENTIFIER
- POLITICAL SUBDIVISIONS**
- STATE BOUNDARY
  - COUNTY BOUNDARY
  - TOWN BOUNDARY
  - VILLAGE BOUNDARY
  - URBAN COMPACT BOUNDARY
  - WATER BODY
  - STREAM OR BROOK
- FEDERAL CLASSIFICATION IDENTIFIER**
- MA MINOR ARTERIAL
  - MJC MAJOR COLLECTOR
  - MNC MINOR COLLECTOR
  - PA PRINCIPAL ARTERIAL
- OTHER FEATURES**
- INTERSTATE OR DIVIDED HIGHWAY
  - STATE - HARD SURFACE OR PAVED
  - TOWN - HARD SURFACE OR PAVED
  - GRAVEL
  - SOIL OR GRADED AND DRAINED EARTH
  - UNIMPROVED OR PRIMITIVE
  - IMPASSABLE OR UNTRAVELED
  - LEGAL TRAIL
  - DISCONTINUED
  - HIGHWAY CLASS CHANGE
  - RAILROAD
  - INACTIVE RAILROAD
  - PUBLIC LAND - NATIONAL FOREST
  - PUBLIC LAND - STATE/MUNICIPAL
  - NFR NATIONAL FOREST ROAD
  - USGH UNITED STATES GOV. HWY.

**DISCLAIMER:**  
The untraveled highways (laid-out town highways), discontinued highways, and legal trails hereon are those of which the Agency of Transportation has record; others may exist.

Highway and bridge data by the Agency of Transportation. Town short structures drawn from the VTCULVERTS (formerly VOBICIT) online database. All other data from the Vermont Open Geodata Portal. Only named streams shown.

Vermont State Plane Coordinate System  
North American Datum of 1983  
SPCS\_Zone\_Identifier: 4400  
Geodetic Reference System 80  
4,000-meter grid, Easting - Northing

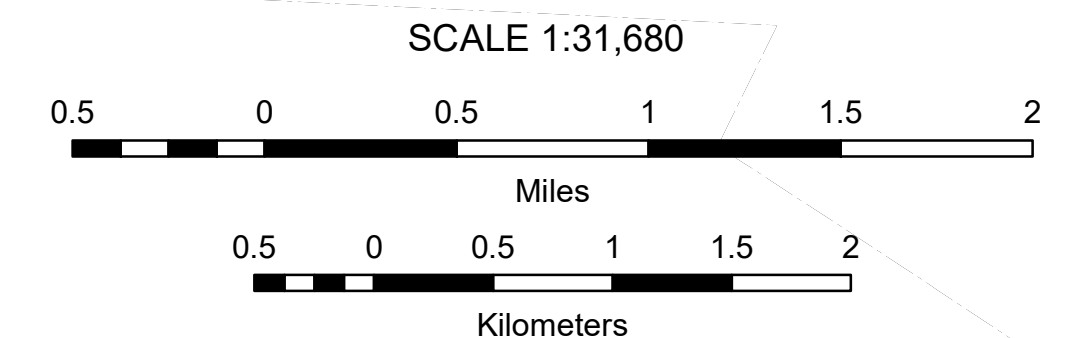


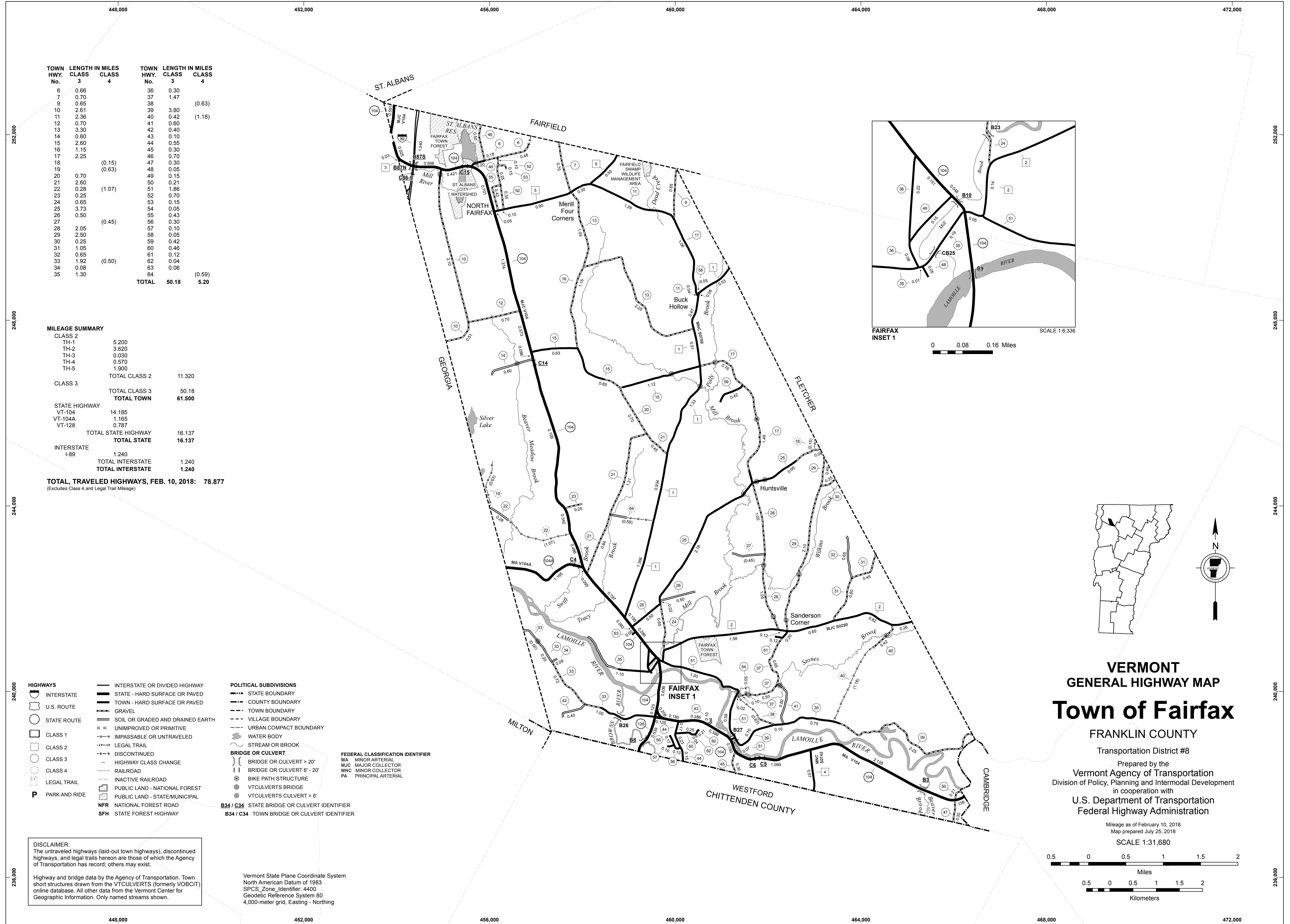
**VERMONT**  
**GENERAL HIGHWAY MAP**  
**Town of Enosburgh**

FRANKLIN COUNTY  
Transportation District #8

Prepared by the  
Vermont Agency of Transportation  
Division of Policy, Planning and Intermodal Development  
in cooperation with  
U.S. Department of Transportation  
Federal Highway Administration

Mileage as of February 10, 2022  
Map prepared June 13, 2022



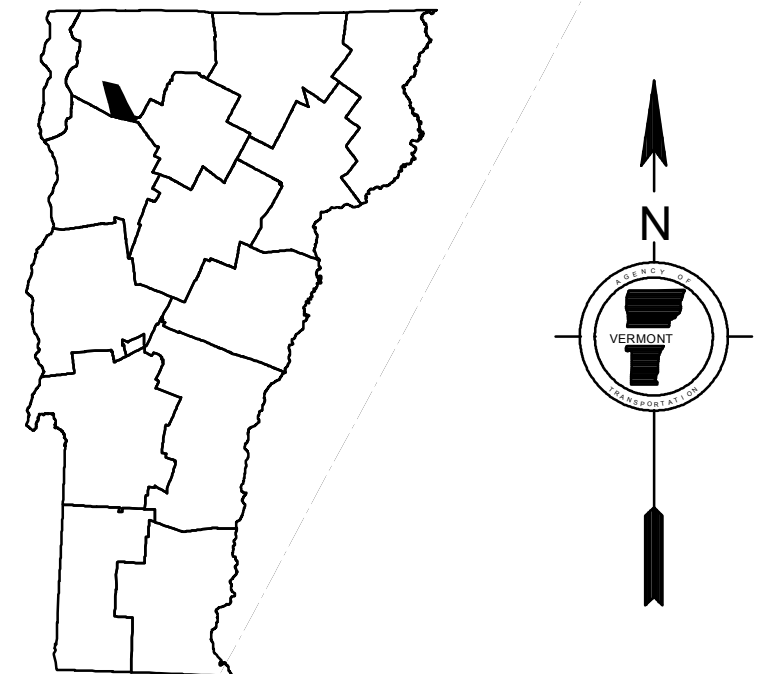
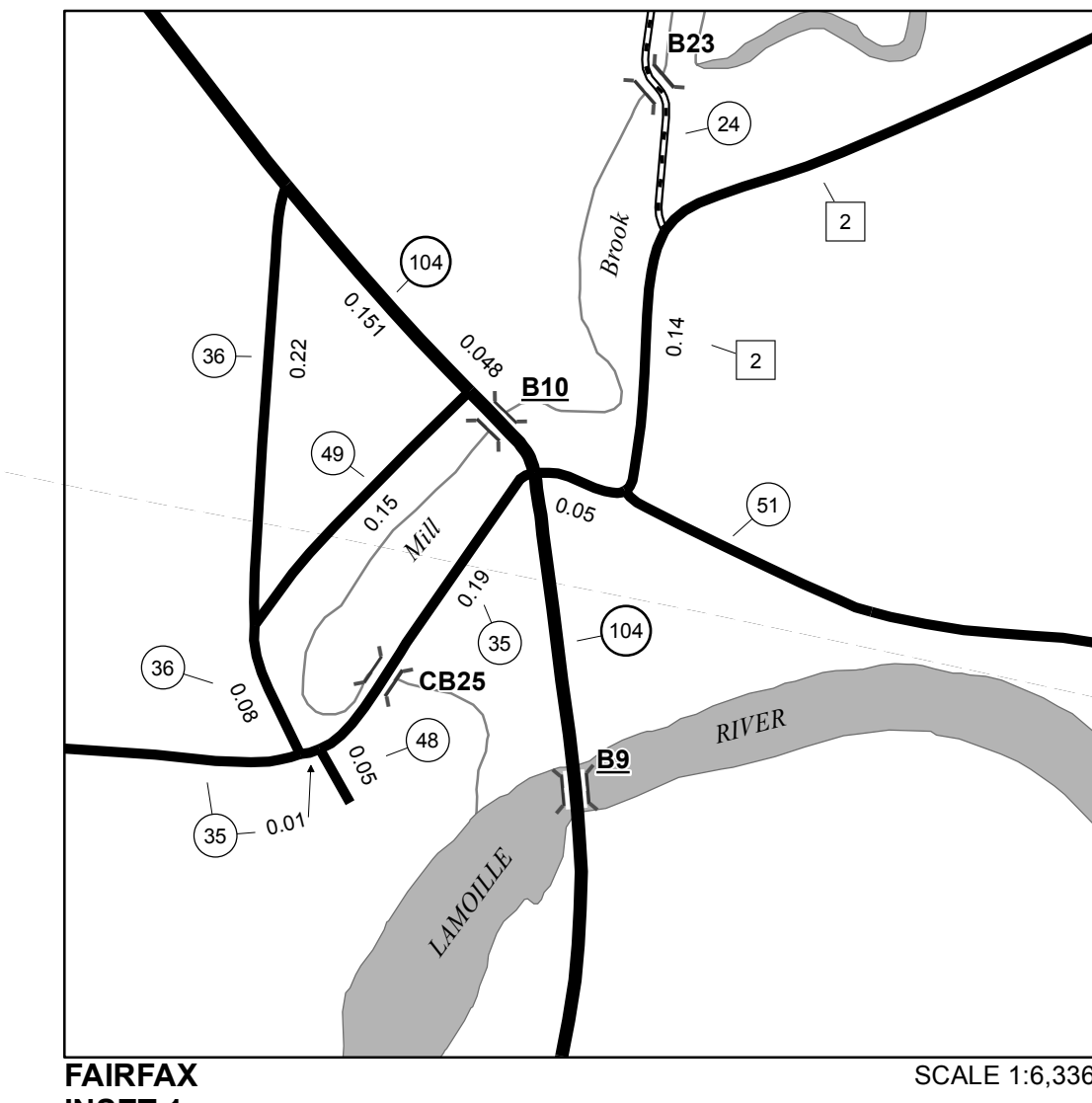


TOWN HWY. No.	LENGTH IN MILES CLASS 3	LENGTH IN MILES CLASS 4	TOWN HWY. No.	LENGTH IN MILES CLASS 3	LENGTH IN MILES CLASS 4
6	0.66		36	0.30	
7	0.70		37	1.47	
9	0.65		38		(0.63)
10	2.61		39	3.80	
11	2.36		40	0.42	(1.18)
12	0.70		41	0.60	
13	3.30		42	0.40	
14	0.60		43	0.10	
15	2.60		44	0.55	
16	1.15		45	0.30	
17	2.25		46	0.70	
18		(0.15)	47	0.30	
19		(0.63)	48	0.05	
20	0.70		49	0.15	
21	2.60		50	0.21	
22	0.28	(1.07)	51	1.86	
23	0.25		52	0.70	
24	0.65		53	0.15	
25	3.73		54	0.05	
26	0.50		55	0.43	
27		(0.45)	56	0.30	
28	2.05		57	0.10	
29	2.50		58	0.05	
30	0.25		59	0.42	
31	1.05		60	0.46	
32	0.65	(0.50)	61	0.12	
33	1.92		62	0.04	
34	0.08		63	0.06	
35	1.30		64		(0.59)
<b>TOTAL</b>			<b>50.18</b>	<b>5.20</b>	

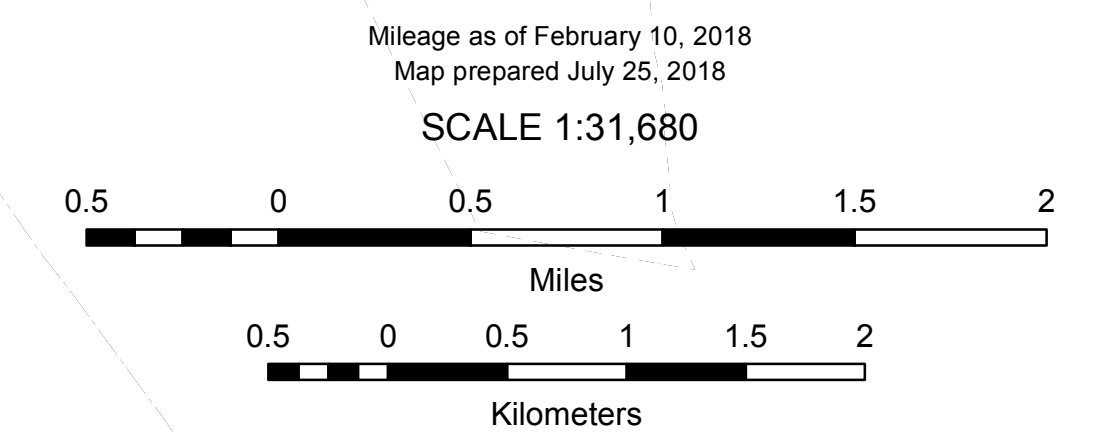
**MILEAGE SUMMARY**

CLASS 2		
TH-1	5.200	
TH-2	3.620	
TH-3	0.030	
TH-4	0.570	
TH-5	1.900	
TOTAL CLASS 2		11.320
CLASS 3		
TOTAL CLASS 3		50.18
<b>TOTAL TOWN</b>		<b>61.500</b>
STATE HIGHWAY		
VT-104	14.185	
VT-104A	1.185	
VT-128	0.787	
TOTAL STATE HIGHWAY		16.137
<b>TOTAL STATE</b>		<b>16.137</b>
INTERSTATE		
I-89	1.240	
TOTAL INTERSTATE		1.240
<b>TOTAL INTERSTATE</b>		<b>1.240</b>

**TOTAL, TRAVELED HIGHWAYS, FEB. 10, 2018: 78.877**  
 (Excludes Class 4 and Legal Trail Mileage)



**VERMONT**  
**GENERAL HIGHWAY MAP**  
**Town of Fairfax**  
 FRANKLIN COUNTY  
 Transportation District #8  
 Prepared by the  
 Vermont Agency of Transportation  
 Division of Policy, Planning and Intermodal Development  
 in cooperation with  
 U.S. Department of Transportation  
 Federal Highway Administration

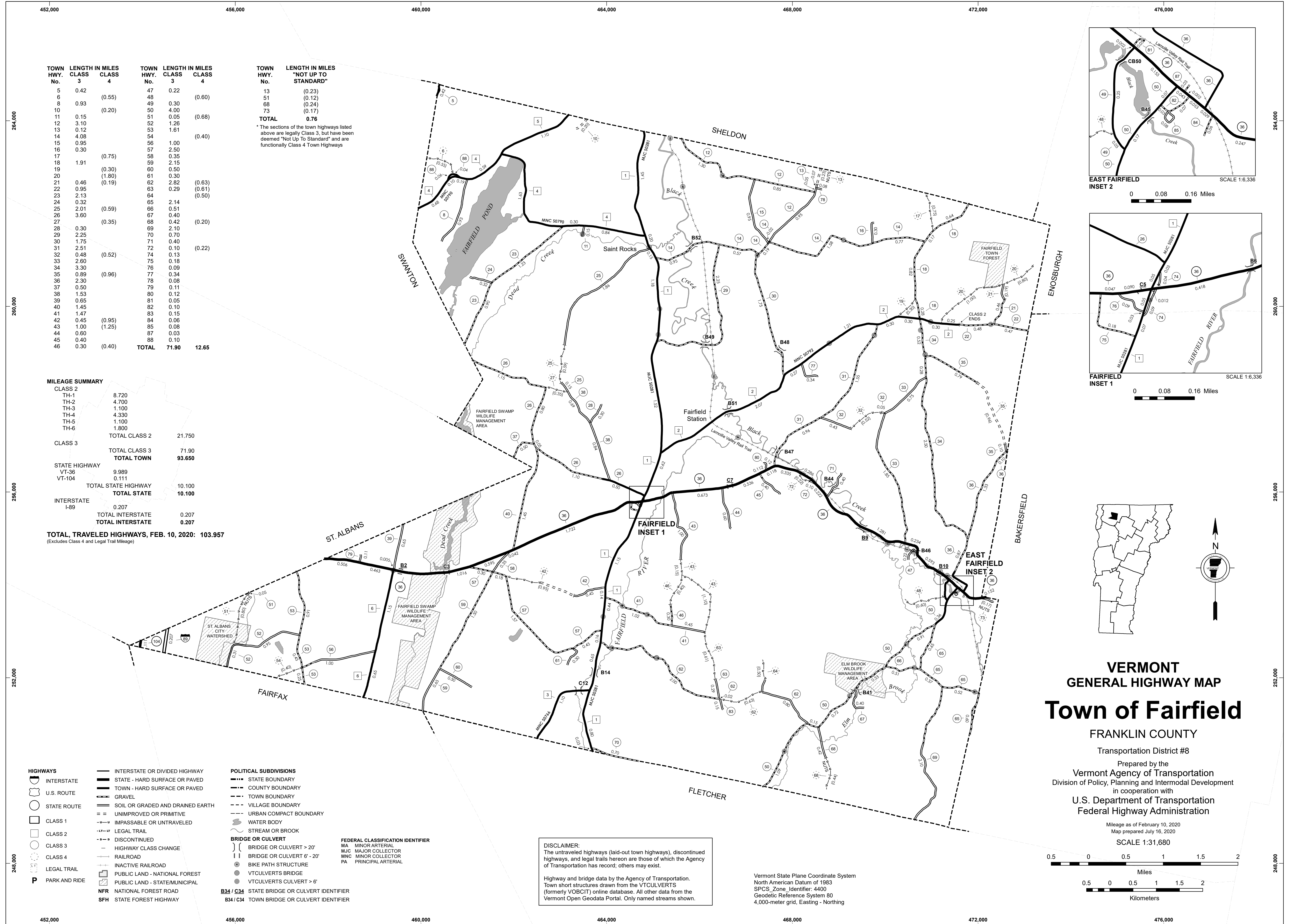


- HIGHWAYS**
- INTERSTATE
  - U.S. ROUTE
  - STATE ROUTE
  - CLASS 1
  - CLASS 2
  - CLASS 3
  - CLASS 4
  - LEGAL TRAIL
  - PARK AND RIDE
  - INTERSTATE OR DIVIDED HIGHWAY
  - STATE - HARD SURFACE OR PAVED
  - TOWN - HARD SURFACE OR PAVED
  - GRAVEL
  - SOIL OR GRADED AND DRAINED EARTH
  - UNIMPROVED OR PRIMITIVE
  - IMPASSABLE OR UNTRAVELED
  - LEGAL TRAIL
  - DISCONTINUED
  - HIGHWAY CLASS CHANGE
  - RAILROAD
  - INACTIVE RAILROAD
  - PUBLIC LAND - NATIONAL FOREST
  - PUBLIC LAND - STATE/MUNICIPAL
  - NATIONAL FOREST ROAD
  - STATE FOREST HIGHWAY
- POLITICAL SUBDIVISIONS**
- STATE BOUNDARY
  - COUNTY BOUNDARY
  - TOWN BOUNDARY
  - VILLAGE BOUNDARY
  - URBAN COMPACT BOUNDARY
  - WATER BODY
  - STREAM OR BROOK
- BRIDGE OR CULVERT**
- BRIDGE OR CULVERT > 20'
  - BRIDGE OR CULVERT 6' - 20'
  - BIKE PATH STRUCTURE
  - VT CULVERTS BRIDGE
  - VT CULVERTS CULVERT > 6'
  - STATE BRIDGE OR CULVERT IDENTIFIER
  - TOWN BRIDGE OR CULVERT IDENTIFIER
- FEDERAL CLASSIFICATION IDENTIFIER**
- MA MINOR ARTERIAL
  - MJC MAJOR COLLECTOR
  - MNC MINOR COLLECTOR
  - PA PRINCIPAL ARTERIAL

**DISCLAIMER:**  
 The untraveled highways (laid-out town highways), discontinued highways, and legal trails herein are those of which the Agency of Transportation has record; others may exist.

Highway and bridge data by the Agency of Transportation. Town short structures drawn from the VTCULVERTS (formerly VOB/CIT) online database. All other data from the Vermont Center for Geographic Information. Only named streams shown.

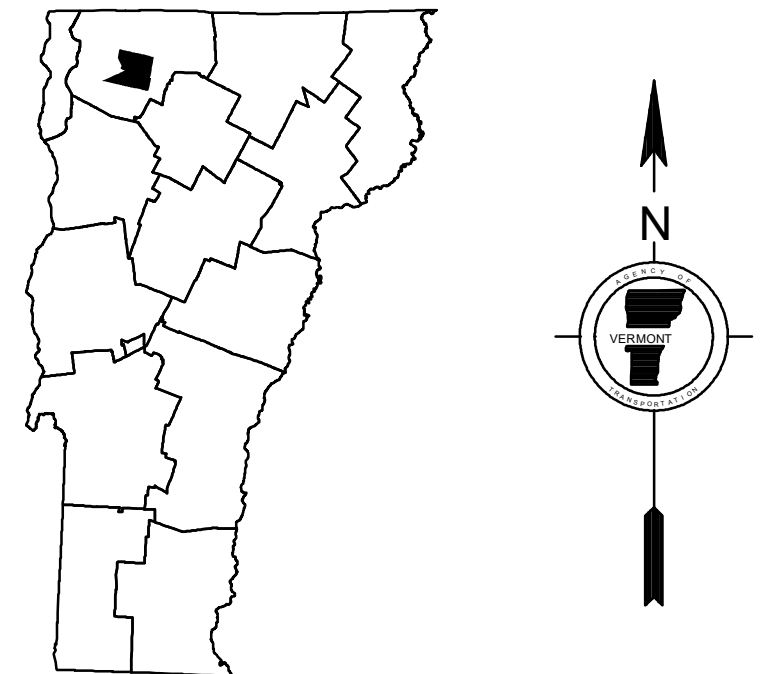
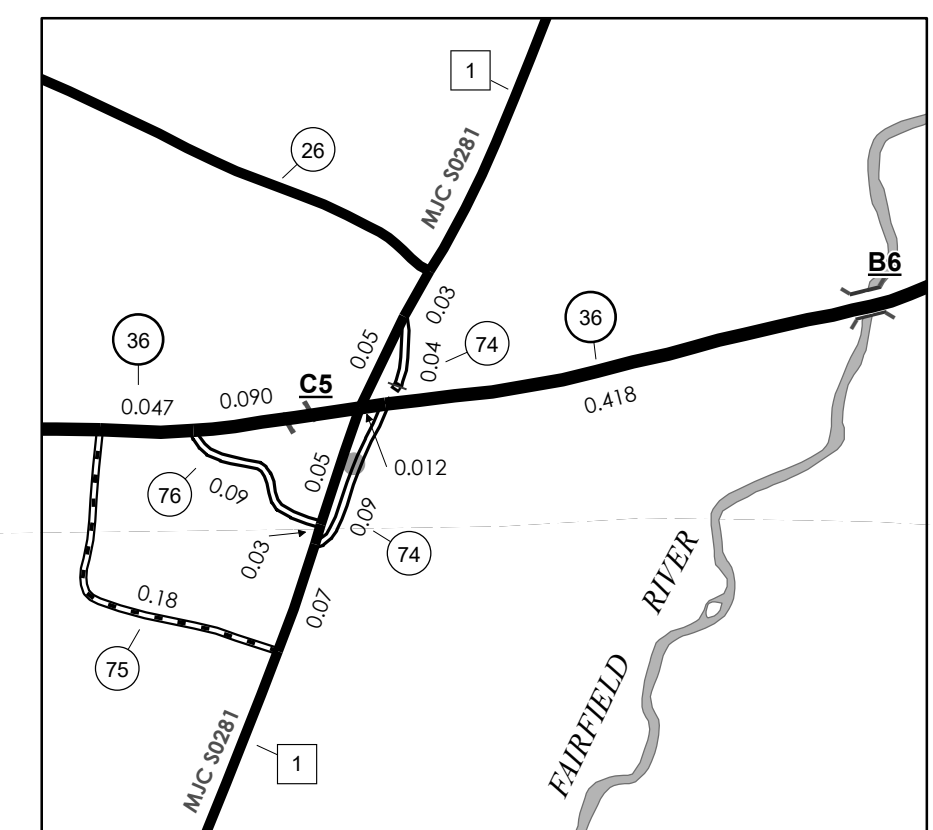
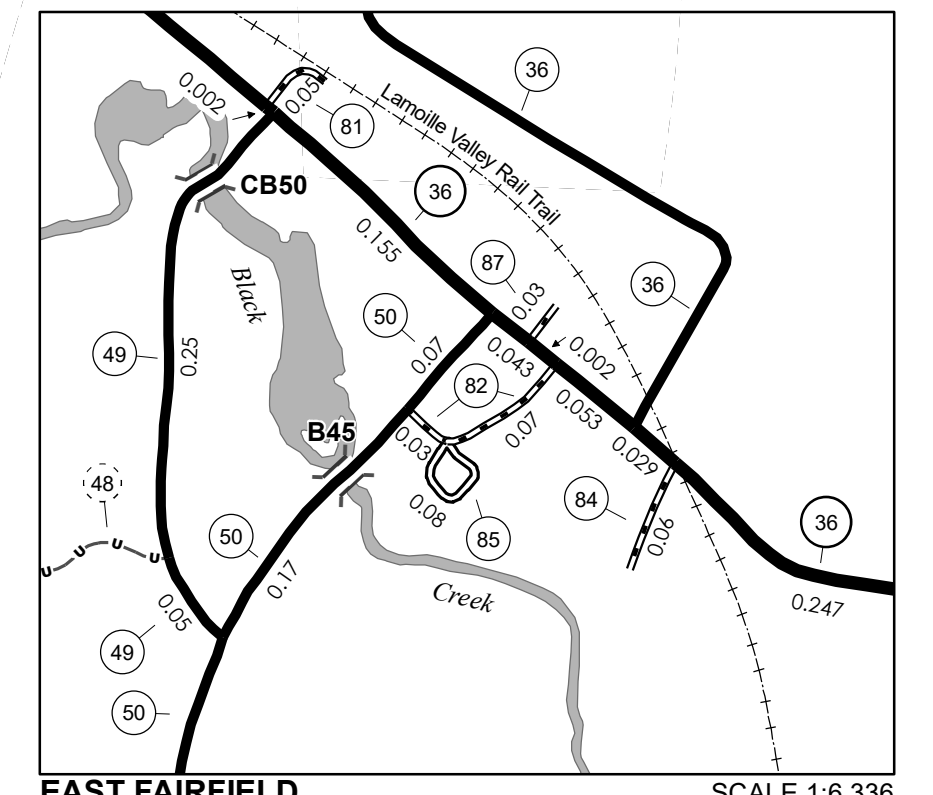
Vermont State Plane Coordinate System  
 North American Datum of 1983  
 SPCS\_Zone\_Identifier: 4400  
 Geodetic Reference System 80  
 4,000-meter grid, Easting - Northing



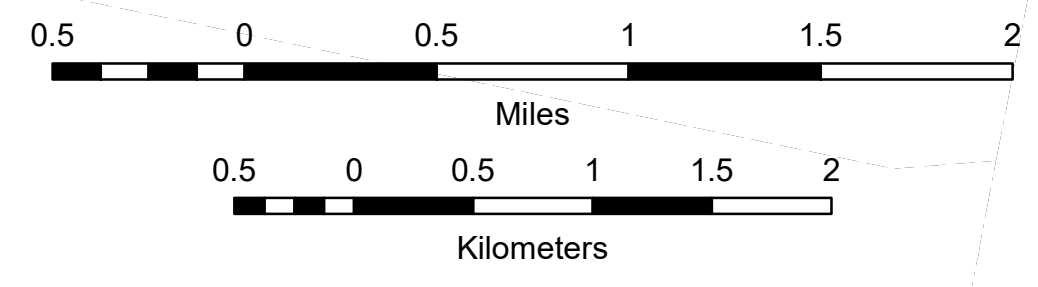
TOWN HWY. No.	LENGTH IN MILES CLASS 3	LENGTH IN MILES CLASS 4	TOWN HWY. No.	LENGTH IN MILES CLASS 3	LENGTH IN MILES CLASS 4	TOWN HWY. No.	LENGTH IN MILES "NOT UP TO STANDARD"
5	0.42		47	0.22		13	(0.23)
8	0.93	(0.55)	48	0.30	(0.60)	51	(0.12)
10		(0.20)	50	4.00		68	(0.24)
11	0.15		51	0.05	(0.68)	73	(0.17)
12	3.10		52	1.26		<b>TOTAL</b>	<b>0.76</b>
13	0.12		53	1.61		*The sections of the town highways listed above are legally Class 3, but have been deemed "Not Up To Standard" and are functionally Class 4 Town Highways	
14	4.08		54		(0.40)		
15	0.95		56	1.00			
16	0.30		57	2.50			
17		(0.75)	58	0.35			
18	1.91		59	2.15			
19		(0.30)	60	0.50			
20		(1.80)	61	0.30			
21	0.46	(0.19)	62	2.82	(0.63)		
22	0.95		63	0.29	(0.61)		
23	2.13		64		(0.50)		
24	0.32		65	2.14			
25		(0.59)	66	0.51			
26	3.60		67	0.40			
27		(0.35)	68	0.42	(0.20)		
28	0.30		69	2.10			
29	2.25		70	0.70			
30	1.75		71	0.40			
31	2.51		72	0.10	(0.22)		
32	0.48	(0.52)	74	0.13			
33	2.80		75	0.18			
34	3.30		76	0.09			
35	0.89	(0.96)	77	0.34			
36	2.30		78	0.08			
37	0.50		79	0.11			
38	1.53		80	0.12			
39	0.65		81	0.05			
40	1.45		82	0.10			
41	1.47		83	0.15			
42	0.45	(0.95)	84	0.06			
43	1.00	(1.25)	85	0.08			
44	0.60		87	0.03			
45	0.40		88	0.10			
46	0.30	(0.40)	<b>TOTAL</b>	<b>71.90</b>	<b>12.65</b>		

**MILEAGE SUMMARY**

CLASS 2		
TH-1	8.720	
TH-2	4.700	
TH-3	1.100	
TH-4	4.330	
TH-5	1.100	
TH-6	1.800	
<b>TOTAL CLASS 2</b>	<b>21.750</b>	
CLASS 3		
<b>TOTAL CLASS 3</b>	<b>71.90</b>	
<b>TOTAL TOWN</b>	<b>93.650</b>	
STATE HIGHWAY		
VT-36	9.989	
VT-104	0.111	
<b>TOTAL STATE HIGHWAY</b>	<b>10.100</b>	
<b>TOTAL STATE</b>	<b>10.100</b>	
INTERSTATE		
I-89	0.207	
<b>TOTAL INTERSTATE</b>	<b>0.207</b>	
<b>TOTAL INTERSTATE</b>	<b>0.207</b>	
<b>TOTAL, TRAVELED HIGHWAYS, FEB. 10, 2020:</b>	<b>103.957</b>	
<small>(Excludes Class 4 and Legal Trail Mileage)</small>		



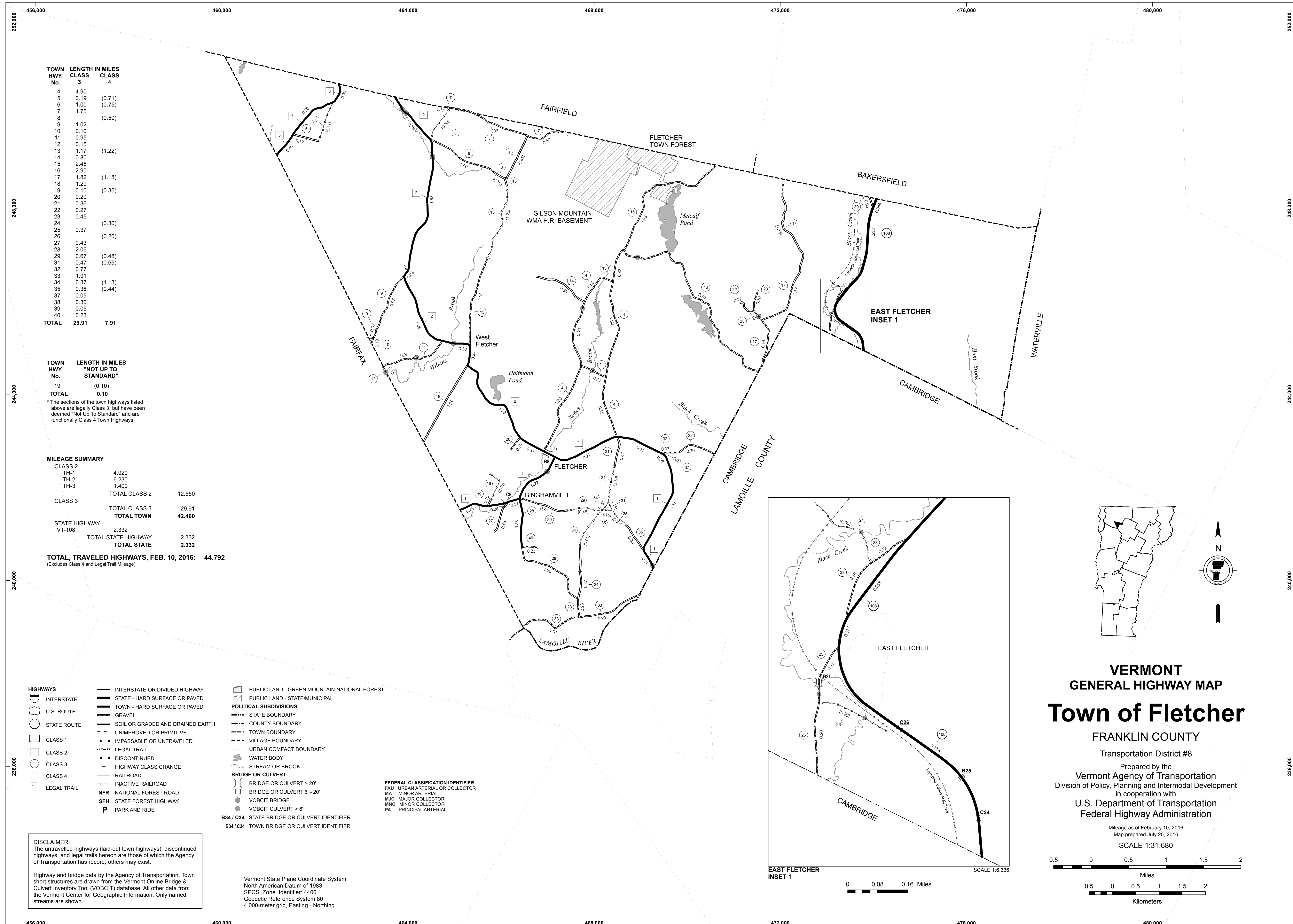
**VERMONT**  
**GENERAL HIGHWAY MAP**  
**Town of Fairfield**  
 FRANKLIN COUNTY  
 Transportation District #8  
 Prepared by the  
 Vermont Agency of Transportation  
 Division of Policy, Planning and Intermodal Development  
 in cooperation with  
 U.S. Department of Transportation  
 Federal Highway Administration  
 Mileage as of February 10, 2020  
 Map prepared July 16, 2020  
 SCALE 1:31,680



**DISCLAIMER:**  
 The untraveled highways (laid-out town highways), discontinued highways, and legal trails hereon are those of which the Agency of Transportation has record; others may exist.

Highway and bridge data by the Agency of Transportation. Town short structures drawn from the VTCULVERTS (formerly VOBCT) online database. All other data from the Vermont Open Geodata Portal. Only named streams shown.

Vermont State Plane Coordinate System  
 North American Datum of 1983  
 SPCS\_Zone\_Identifier: 4400  
 Geodetic Reference System 80  
 4,000-meter grid, Easting - Northing



TOWN HWY. No.	LENGTH IN MILES CLASS 3	CLASS 4
4	4.90	
5	0.19	(0.71)
6	1.00	(0.75)
7	1.75	
8		(0.50)
9	1.02	
10	0.10	
11	0.95	
12	0.15	
13	1.17	(1.22)
14	0.80	
15	2.45	
16	2.90	
17	1.82	(1.18)
18	1.29	
19	0.10	(0.35)
20	0.20	
21	0.36	
22	0.27	
23	0.45	
24		(0.30)
25	0.37	
26		(0.20)
27	0.43	
28	2.06	
29	0.67	(0.48)
31	0.47	(0.65)
32	0.77	
33	1.91	
34	0.37	(1.13)
35	0.36	(0.44)
37	0.05	
38	0.30	
39	0.05	
40	0.23	
<b>TOTAL</b>	<b>29.91</b>	<b>7.91</b>

TOWN HWY. No.	LENGTH IN MILES "NOT UP TO STANDARD"
19	(0.10)
<b>TOTAL</b>	<b>0.10</b>

\* The sections of the town highways listed above are legally Class 3, but have been deemed "Not Up To Standard" and are functionally Class 4 Town Highways

**MILEAGE SUMMARY**

CLASS 2		
TH-1	4.920	
TH-2	6.230	
TH-3	1.400	
<b>TOTAL CLASS 2</b>	<b>12.550</b>	
CLASS 3		
<b>TOTAL CLASS 3</b>	<b>29.91</b>	
<b>TOTAL TOWN</b>	<b>42.460</b>	
STATE HIGHWAY		
VT-108	2.332	
<b>TOTAL STATE HIGHWAY</b>	<b>2.332</b>	
<b>TOTAL STATE</b>	<b>2.332</b>	

**TOTAL TRAVELED HIGHWAYS, FEB. 10, 2016: 44.792**  
(Excludes Class 4 and Legal Trail Mileage)

- HIGHWAYS**
- INTERSTATE
  - U.S. ROUTE
  - STATE ROUTE
  - CLASS 1
  - CLASS 2
  - CLASS 3
  - CLASS 4
  - LEGAL TRAIL
- INTERSTATE OR DIVIDED HIGHWAY  
STATE - HARD SURFACE OR PAVED  
TOWN - HARD SURFACE OR PAVED  
GRAVEL  
SOIL OR GRADED AND DRAINED EARTH  
UNIMPROVED OR PRIMITIVE  
IMPASSABLE OR UNTRAVELED  
LEGAL TRAIL  
DISCONTINUED  
HIGHWAY CLASS CHANGE  
RAILROAD  
INACTIVE RAILROAD  
NFR NATIONAL FOREST ROAD  
SFH STATE FOREST HIGHWAY  
P PARK AND RIDE

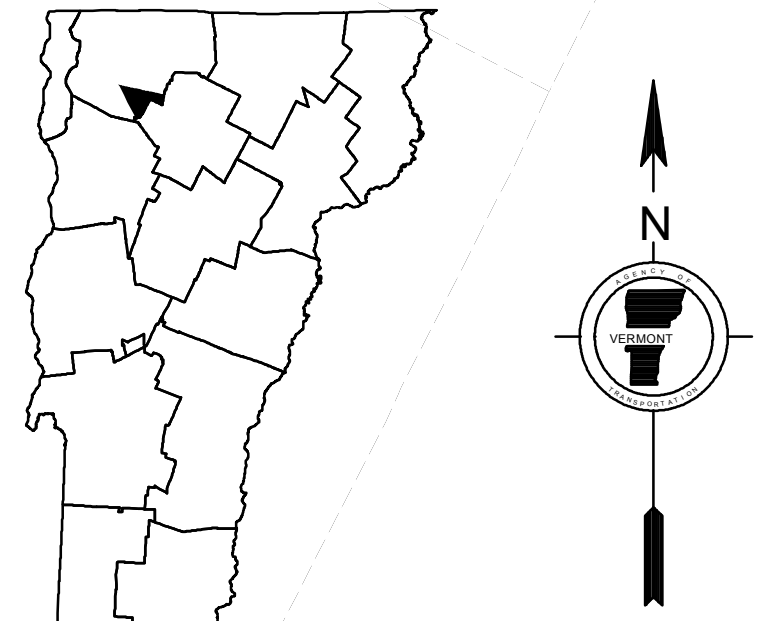
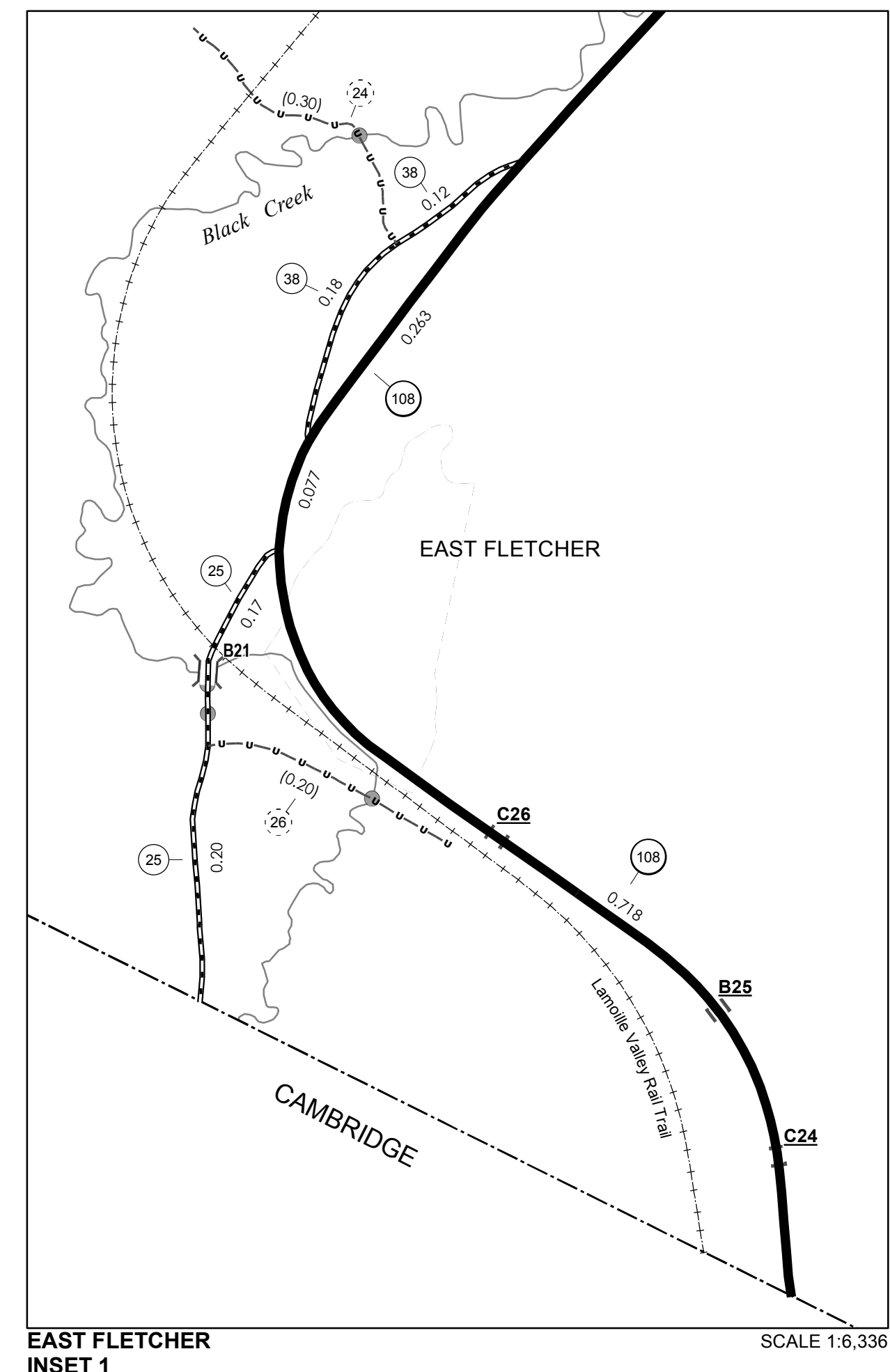
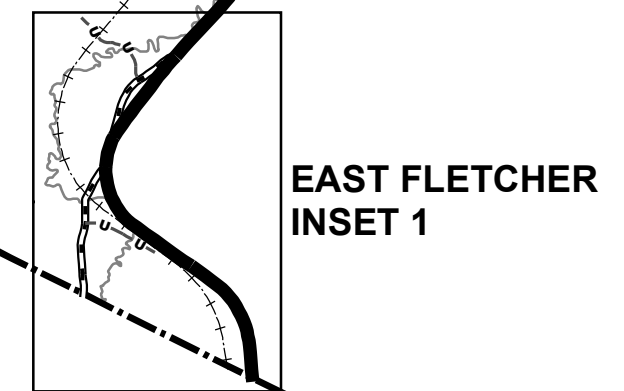
- PUBLIC LAND - GREEN MOUNTAIN NATIONAL FOREST  
PUBLIC LAND - STATE/MUNICIPAL
- POLITICAL SUBDIVISIONS**
- STATE BOUNDARY
  - COUNTY BOUNDARY
  - TOWN BOUNDARY
  - VILLAGE BOUNDARY
  - URBAN COMPACT BOUNDARY
  - WATER BODY
  - STREAM OR BROOK
- BRIDGE OR CULVERT**
- BRIDGE OR CULVERT > 20'
  - BRIDGE OR CULVERT 6' - 20'
  - VOBCIT BRIDGE
  - VOBCIT CULVERT > 6'
  - STATE BRIDGE OR CULVERT IDENTIFIER
  - TOWN BRIDGE OR CULVERT IDENTIFIER

- FEDERAL CLASSIFICATION IDENTIFIER**
- FAU URBAN ARTERIAL OR COLLECTOR
  - MA MINOR ARTERIAL
  - MJC MAJOR COLLECTOR
  - MNC MINOR COLLECTOR
  - PA PRINCIPAL ARTERIAL

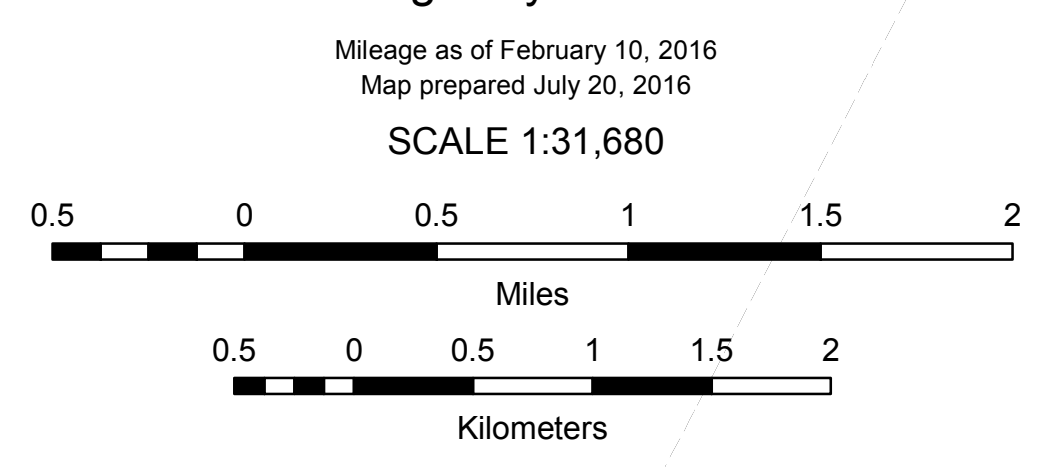
**DISCLAIMER:**  
The untraveled highways (laid-out town highways), discontinued highways, and legal trails hereon are those of which the Agency of Transportation has record; others may exist.

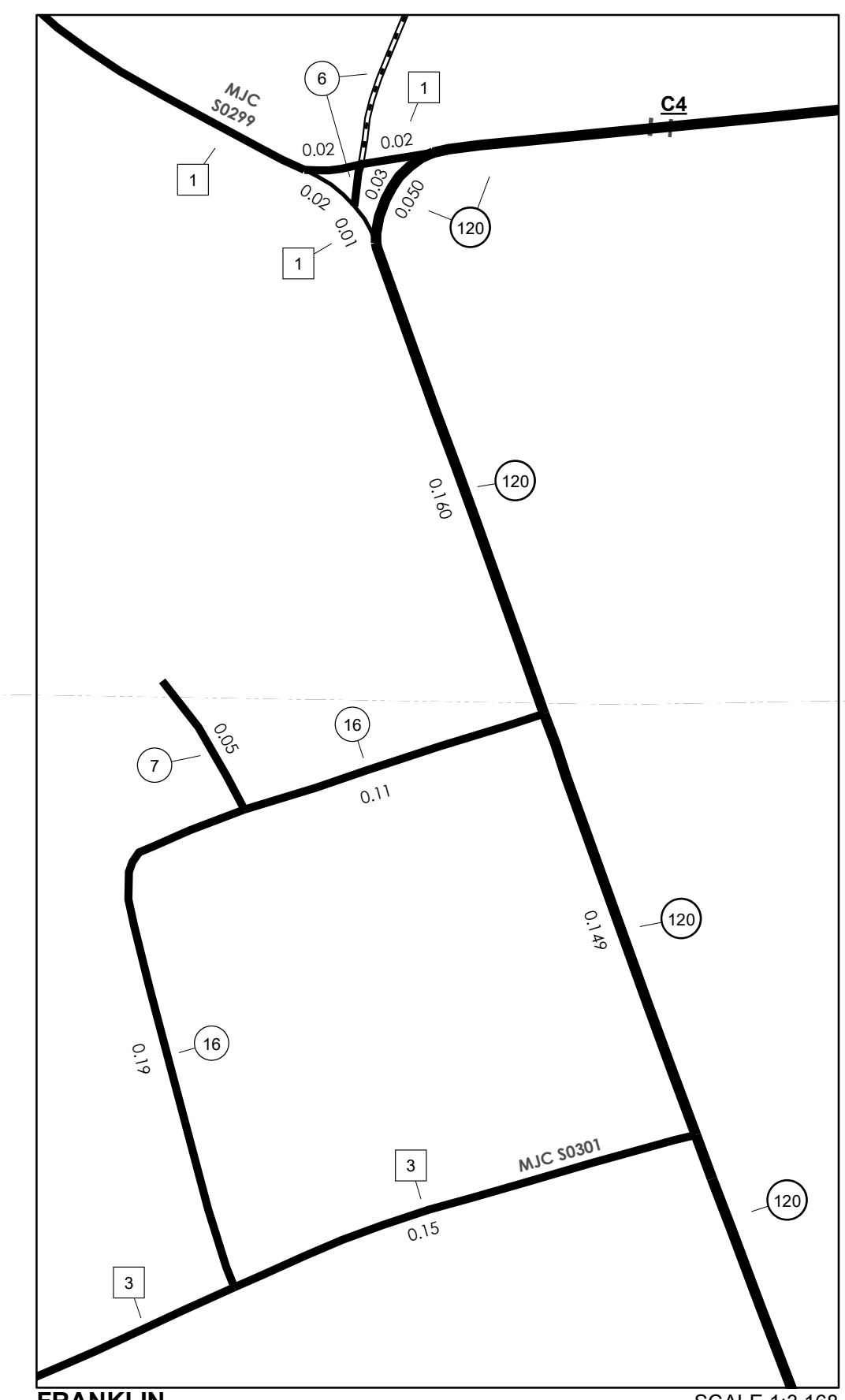
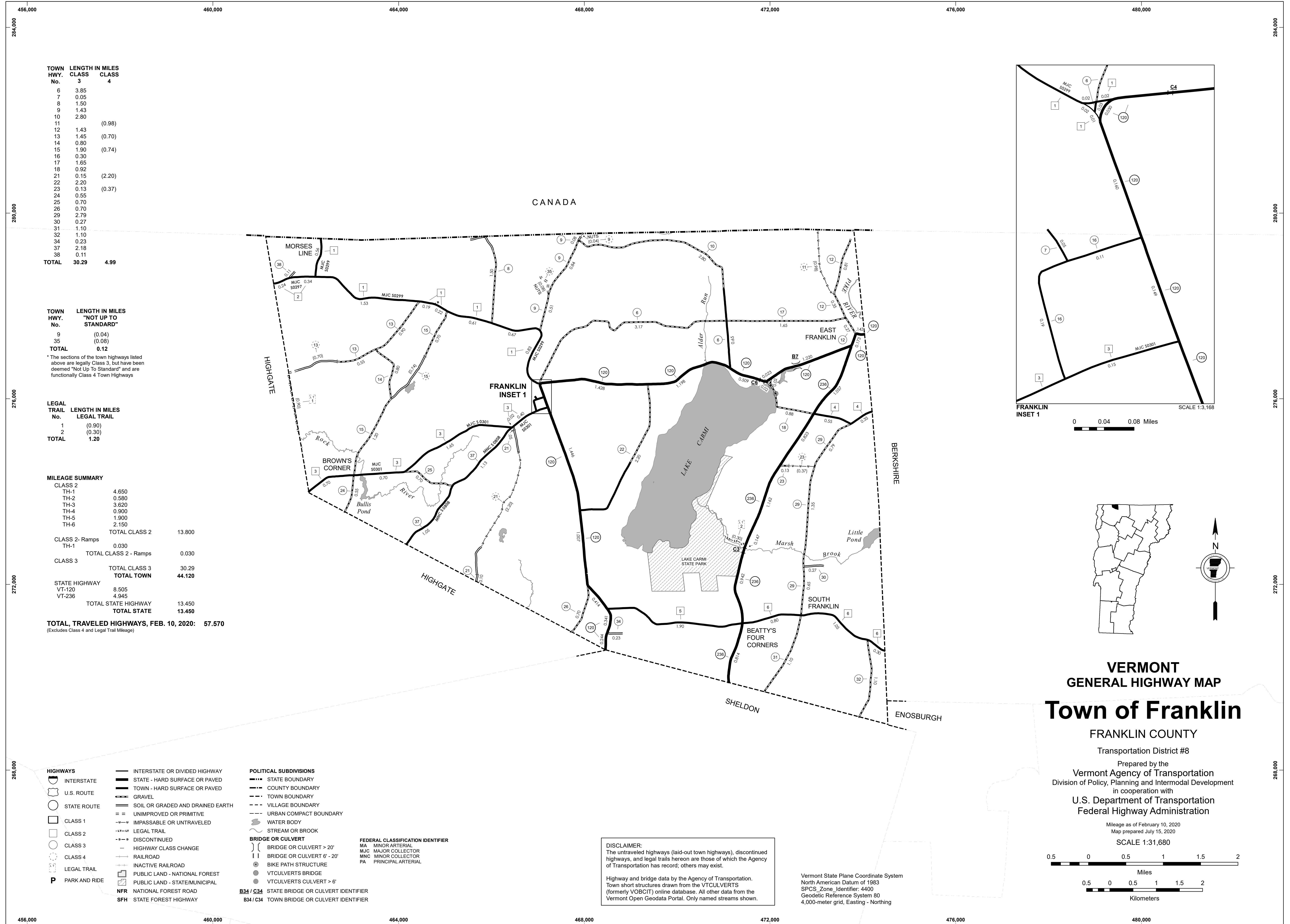
Highway and bridge data by the Agency of Transportation. Town short structures are drawn from the Vermont Online Bridge & Culvert Inventory Tool (VOBCIT) database. All other data from the Vermont Center for Geographic Information. Only named streams are shown.

Vermont State Plane Coordinate System  
North American Datum of 1983  
SPCS\_Zone\_Identifier: 4400  
Geodetic Reference System 80  
4,000-meter grid, Easting - Northing

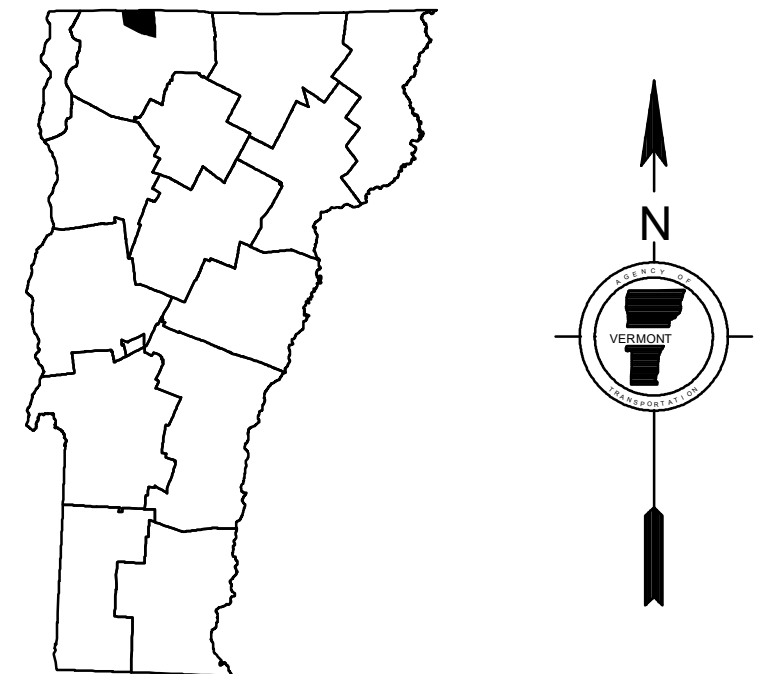


**VERMONT**  
**GENERAL HIGHWAY MAP**  
**Town of Fletcher**  
FRANKLIN COUNTY  
Transportation District #8  
Prepared by the  
Vermont Agency of Transportation  
Division of Policy, Planning and Intermodal Development  
in cooperation with  
U.S. Department of Transportation  
Federal Highway Administration





0 0.04 0.08 Miles



TOWN HWY. No.	LENGTH IN MILES CLASS 3	CLASS 4
6	3.85	
7	0.05	
8	1.50	
9	1.43	
10	2.80	
11		(0.98)
12	1.43	
13	1.45	(0.70)
14	0.80	
15	1.90	(0.74)
16	0.30	
17	1.65	
18	0.92	
21	0.15	(2.20)
22	2.20	
23	0.13	(0.37)
24	0.55	
25	0.70	
26	0.70	
29	2.79	
30	0.27	
31	1.10	
32	1.10	
34	0.23	
37	2.18	
38	0.11	
<b>TOTAL</b>	<b>30.29</b>	<b>4.99</b>

TOWN HWY. No.	LENGTH IN MILES "NOT UP TO STANDARD"
9	(0.04)
35	(0.08)
<b>TOTAL</b>	<b>0.12</b>

\* The sections of the town highways listed above are legally Class 3, but have been deemed "Not Up To Standard" and are functionally Class 4 Town Highways

LEGAL TRAIL No.	LENGTH IN MILES LEGAL TRAIL
1	(0.90)
2	(0.30)
<b>TOTAL</b>	<b>1.20</b>

MILEAGE SUMMARY		
CLASS 2		
TH-1	4.650	
TH-2	0.580	
TH-3	3.620	
TH-4	0.900	
TH-5	1.900	
TH-6	2.150	
<b>TOTAL CLASS 2</b>	<b>13.800</b>	
CLASS 2 - Ramps		
TH-1	0.030	
<b>TOTAL CLASS 2 - Ramps</b>	<b>0.030</b>	
CLASS 3		
<b>TOTAL CLASS 3</b>	<b>30.29</b>	
<b>TOTAL TOWN</b>	<b>44.120</b>	
STATE HIGHWAY		
VT-120	8.505	
VT-236	4.945	
<b>TOTAL STATE HIGHWAY</b>	<b>13.450</b>	
<b>TOTAL STATE</b>	<b>13.450</b>	

**TOTAL, TRAVELED HIGHWAYS, FEB. 10, 2020: 57.570**  
(Excludes Class 4 and Legal Trail Mileage)

- HIGHWAYS**
  - INTERSTATE
  - U.S. ROUTE
  - STATE ROUTE
  - CLASS 1
  - CLASS 2
  - CLASS 3
  - CLASS 4
  - LEGAL TRAIL
  - PARK AND RIDE
- INTERSTATE OR DIVIDED HIGHWAY
- STATE - HARD SURFACE OR PAVED
- TOWN - HARD SURFACE OR PAVED
- GRAVEL
- SOIL OR GRADED AND DRAINED EARTH
- UNIMPROVED OR PRIMITIVE
- IMPASSABLE OR UNTRAVELED
- LEGAL TRAIL
- DISCONTINUED
- HIGHWAY CLASS CHANGE
- RAILROAD
- INACTIVE RAILROAD
- PUBLIC LAND - NATIONAL FOREST
- PUBLIC LAND - STATE/MUNICIPAL
- NATIONAL FOREST ROAD
- STATE FOREST HIGHWAY

- POLITICAL SUBDIVISIONS**
  - STATE BOUNDARY
  - COUNTY BOUNDARY
  - TOWN BOUNDARY
  - VILLAGE BOUNDARY
  - URBAN COMPACT BOUNDARY
  - WATER BODY
  - STREAM OR BROOK
- BRIDGE OR CULVERT**
  - BRIDGE OR CULVERT > 20'
  - BRIDGE OR CULVERT 6' - 20'
  - BIKE PATH STRUCTURE
  - VT CULVERTS BRIDGE
  - VT CULVERTS CULVERT > 6'
  - B34 / C34 STATE BRIDGE OR CULVERT IDENTIFIER
  - B34 / C34 TOWN BRIDGE OR CULVERT IDENTIFIER
- FEDERAL CLASSIFICATION IDENTIFIER**
  - MA MINOR ARTERIAL
  - MJC MAJOR COLLECTOR
  - MNC MINOR COLLECTOR
  - PA PRINCIPAL ARTERIAL

**DISCLAIMER:**  
The untraveled highways (laid-out town highways), discontinued highways, and legal trails herein are those of which the Agency of Transportation has record; others may exist.

Highway and bridge data by the Agency of Transportation. Town short structures drawn from the VT CULVERTS (formerly VOBCT) online database. All other data from the Vermont Open Geodata Portal. Only named streams shown.

Vermont State Plane Coordinate System  
North American Datum of 1983  
SPCS\_Zone\_Identifier: 4400  
Geodetic Reference System 80  
4,000-meter grid, Easting - Northing

**VERMONT GENERAL HIGHWAY MAP**

**Town of Franklin**

FRANKLIN COUNTY

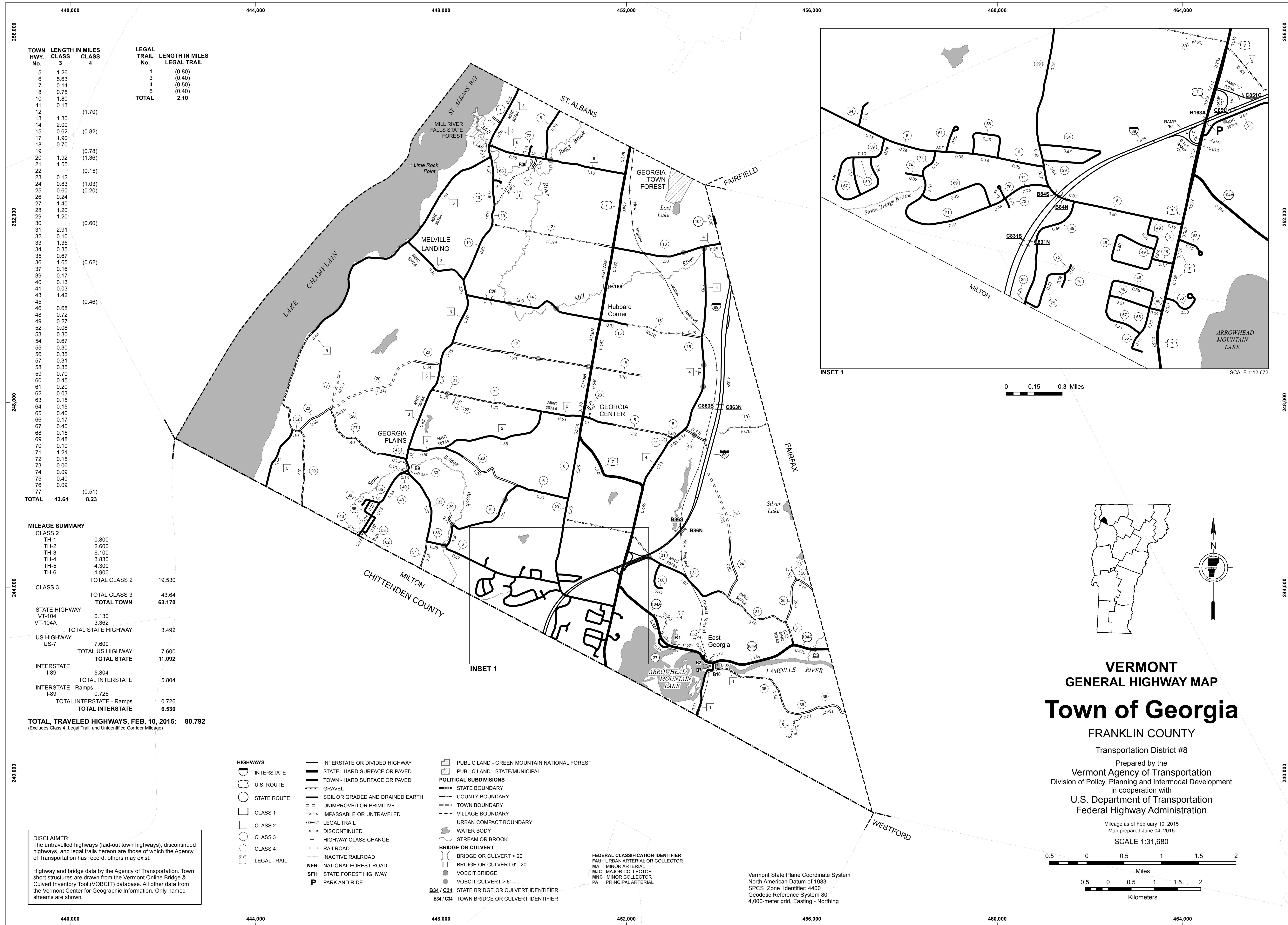
Transportation District #8

Prepared by the  
Vermont Agency of Transportation  
Division of Policy, Planning and Intermodal Development  
in cooperation with  
U.S. Department of Transportation  
Federal Highway Administration

Mileage as of February 10, 2020  
Map prepared July 15, 2020  
SCALE 1:31,680

0.5 0 0.5 1 1.5 2 Miles

0.5 0 0.5 1 1.5 2 Kilometers



TOWN HWY. No.	LENGTH IN MILES CLASS 3	LENGTH IN MILES CLASS 4	LEGAL TRAIL No.	LENGTH IN MILES LEGAL TRAIL
5	1.26		1	(0.80)
6	5.63		3	(0.40)
7	0.14		4	(0.50)
8	0.75		5	(0.40)
10	1.80			
12	0.13	(1.70)		
13	1.30			
14	2.00			
15	0.62	(0.82)		
17	1.90			
18	0.70			
19		(0.78)		
20	1.92	(1.36)		
21	1.55			
22		(0.15)		
23	0.12			
24	0.83	(1.03)		
25	0.60	(0.20)		
26	0.24			
27	1.40			
28	1.20			
29	1.20			
30		(0.60)		
31	2.91			
32	0.10			
33	1.35			
34	0.35			
35	0.67			
36	1.65	(0.62)		
37	0.16			
39	0.17			
40	0.13			
41	0.03			
43	1.42			
45		(0.46)		
46	0.68			
48	0.72			
49	0.27			
52	0.08			
53	0.30			
54	0.67			
55	0.30			
56	0.35			
57	0.31			
58	0.35			
59	0.70			
60	0.45			
61	0.20			
62	0.03			
63	0.15			
64	0.15			
65	0.40			
66	0.17			
67	0.40			
68	0.15			
69	0.48			
70	0.10			
71	1.21			
72	0.15			
73	0.06			
74	0.09			
75	0.40			
76	0.09			
77		(0.51)		
<b>TOTAL</b>	<b>43.64</b>	<b>8.23</b>		

**MILEAGE SUMMARY**

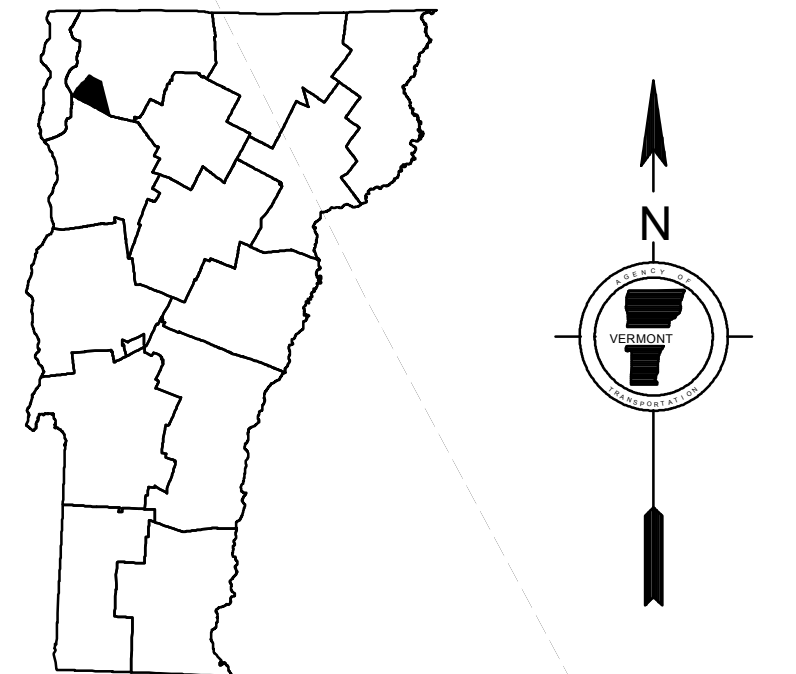
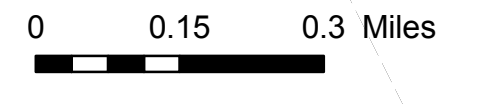
CLASS 2		
TH-1	0.800	
TH-2	2.600	
TH-3	6.100	
TH-4	3.830	
TH-5	4.300	
TH-6	1.900	
<b>TOTAL CLASS 2</b>		<b>19.530</b>
CLASS 3		
<b>TOTAL CLASS 3</b>		<b>43.64</b>
<b>TOTAL TOWN</b>		<b>63.170</b>
STATE HIGHWAY		
VT-104	0.130	
VT-104A	3.362	
<b>TOTAL STATE HIGHWAY</b>		<b>3.492</b>
US HIGHWAY		
US-7	7.600	
<b>TOTAL US HIGHWAY</b>		<b>7.600</b>
<b>TOTAL STATE</b>		<b>11.092</b>
INTERSTATE		
I-89	5.804	
<b>TOTAL INTERSTATE</b>		<b>5.804</b>
INTERSTATE - Ramps		
I-89	0.726	
<b>TOTAL INTERSTATE - Ramps</b>		<b>0.726</b>
<b>TOTAL INTERSTATE</b>		<b>6.530</b>

**TOTAL TRAVELED HIGHWAYS, FEB. 10, 2015: 80.792**  
 (Excludes Class 4, Legal Trail, and Undeveloped Corridor Mileage)

**DISCLAIMER:**  
 The untraveled highways (laid-out town highways), discontinued highways, and legal trails hereon are those of which the Agency of Transportation has record; others may exist.  
 Highway and bridge data by the Agency of Transportation. Town short structures are drawn from the Vermont Online Bridge & Culvert Inventory Tool (VOBCIT) database. All other data from the Vermont Center for Geographic Information. Only named streams are shown.

- HIGHWAYS**
- INTERSTATE
  - U.S. ROUTE
  - STATE ROUTE
  - CLASS 1
  - CLASS 2
  - CLASS 3
  - CLASS 4
  - LEGAL TRAIL
- INTERSTATE OR DIVIDED HIGHWAY  
 STATE - HARD SURFACE OR PAVED  
 TOWN - HARD SURFACE OR PAVED  
 GRAVEL  
 SOIL OR GRADED AND DRAINED EARTH  
 UNIMPROVED OR PRIMITIVE  
 IMPASSABLE OR UNTRAVELED  
 LEGAL TRAIL  
 DISCONTINUED  
 HIGHWAY CLASS CHANGE  
 RAILROAD  
 INACTIVE RAILROAD  
 NATIONAL FOREST ROAD  
 STATE FOREST HIGHWAY  
 PARK AND RIDE
- PUBLIC LAND - GREEN MOUNTAIN NATIONAL FOREST**  
**PUBLIC LAND - STATE/MUNICIPAL**
- POLITICAL SUBDIVISIONS**
- STATE BOUNDARY
  - COUNTY BOUNDARY
  - TOWN BOUNDARY
  - VILLAGE BOUNDARY
  - URBAN COMPACT BOUNDARY
  - WATER BODY
  - STREAM OR BROOK
- BRIDGE OR CULVERT**
- BRIDGE OR CULVERT > 20'
  - BRIDGE OR CULVERT 6' - 20'
  - VOBCIT BRIDGE
  - VOBCIT CULVERT > 6'
  - STATE BRIDGE OR CULVERT IDENTIFIER
  - TOWN BRIDGE OR CULVERT IDENTIFIER
- FEDERAL CLASSIFICATION IDENTIFIER**
- FAU URBAN ARTERIAL OR COLLECTOR
  - MA MINOR ARTERIAL
  - MJC MAJOR COLLECTOR
  - MNC MINOR COLLECTOR
  - PA PRINCIPAL ARTERIAL

INSET 1 SCALE 1:12,672



**VERMONT GENERAL HIGHWAY MAP**  
**Town of Georgia**

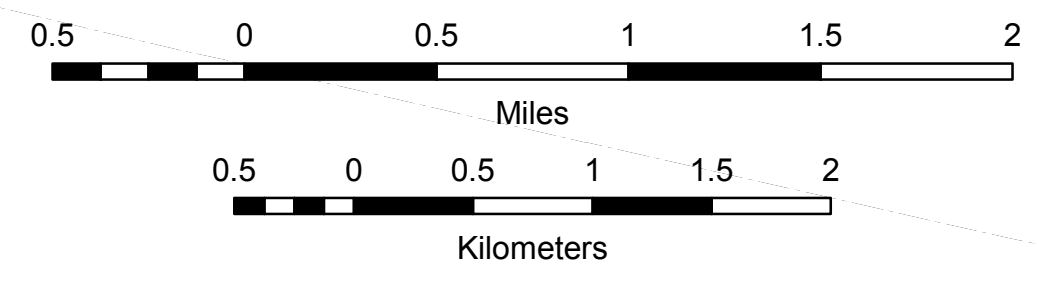
FRANKLIN COUNTY

Transportation District #8

Prepared by the  
 Vermont Agency of Transportation  
 Division of Policy, Planning and Intermodal Development  
 in cooperation with  
 U.S. Department of Transportation  
 Federal Highway Administration

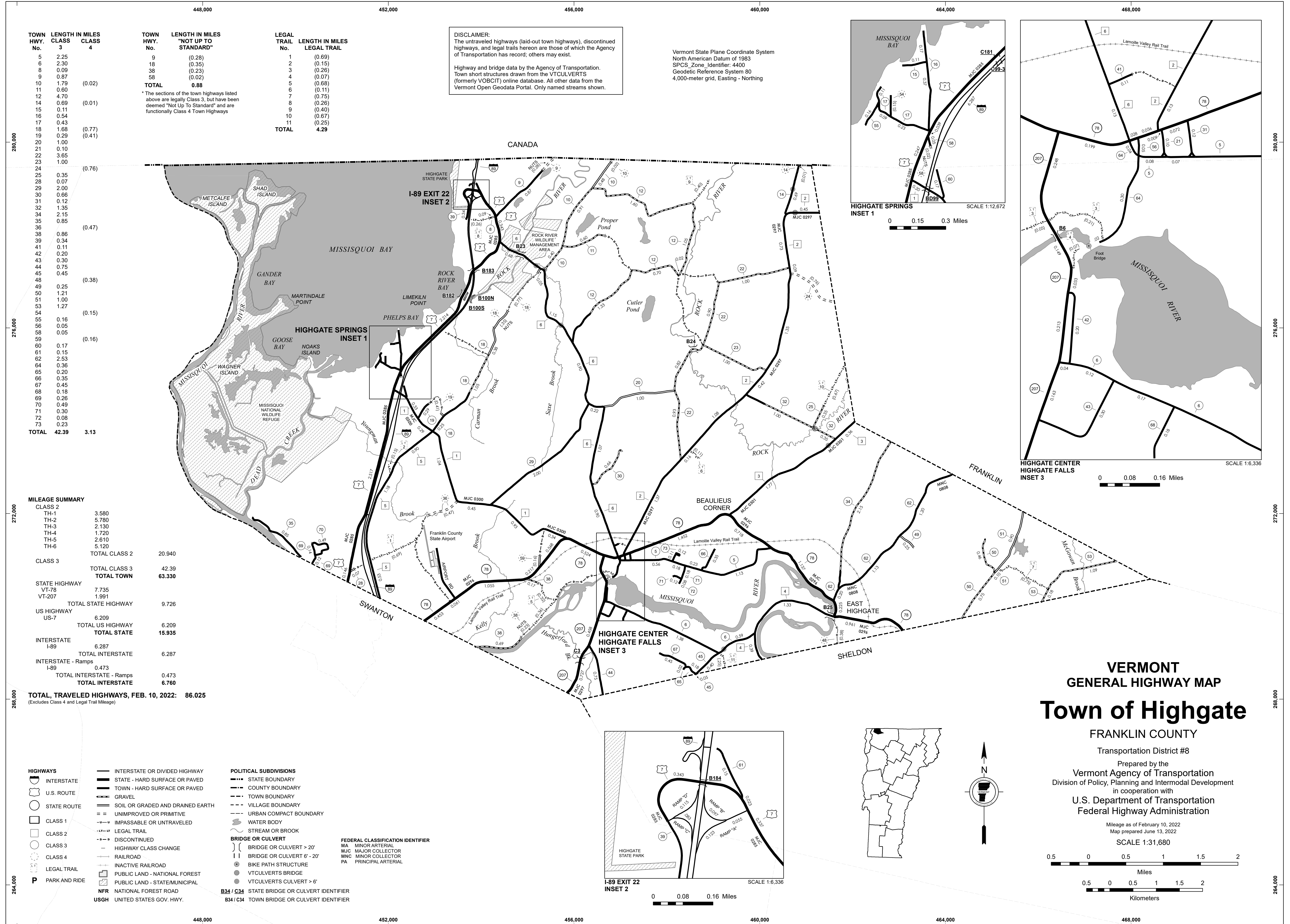
Mileage as of February 10, 2015  
 Map prepared June 04, 2015

SCALE 1:31,680



Vermont State Plane Coordinate System  
 North American Datum of 1983  
 SPCS\_Zone\_Identifier: 4400  
 Geodetic Reference System 80  
 4,000-meter grid, Easting - Northing





TOWN HWY. No.	LENGTH IN MILES CLASS 3	CLASS 4
5	2.25	
6	2.30	
8	0.09	
9	0.87	
10	1.79	(0.02)
11	0.60	
12	4.70	
14	0.69	(0.01)
15	0.11	
16	0.54	
17	0.43	
18	1.68	(0.77)
19	0.29	(0.41)
20	1.00	
21	0.10	
22	3.65	
23	1.00	
24		(0.76)
25	0.35	
28	0.07	
29	2.00	
30	0.66	
31	0.12	
32	1.35	
34	2.15	
35	0.85	
36		(0.47)
38	0.86	
39	0.34	
41	0.11	
42	0.20	
43	0.30	
44	0.75	
45	0.45	
48		(0.38)
49	0.25	
50	1.21	
51	1.00	
53	1.27	
54		(0.15)
55	0.16	
56	0.05	
58	0.05	
59		(0.16)
60	0.17	
61	0.15	
62	2.53	
64	0.36	
65	0.20	
66	0.35	
67	0.45	
68	0.18	
69	0.26	
70	0.49	
71	0.30	
72	0.08	
73	0.23	
<b>TOTAL</b>	<b>42.39</b>	<b>3.13</b>

TOWN HWY. No.	LENGTH IN MILES "NOT UP TO STANDARD"
9	(0.28)
18	(0.35)
38	(0.23)
58	(0.02)
<b>TOTAL</b>	<b>0.88</b>

\* The sections of the town highways listed above are legally Class 3, but have been deemed "Not Up To Standard" and are functionally Class 4 Town Highways

LEGAL TRAIL No.	LENGTH IN MILES LEGAL TRAIL
1	(0.69)
2	(0.15)
3	(0.26)
4	(0.07)
5	(0.68)
6	(0.11)
7	(0.75)
8	(0.26)
9	(0.40)
10	(0.67)
11	(0.25)
<b>TOTAL</b>	<b>4.29</b>

**DISCLAIMER:**  
 The untraveled highways (laid-out town highways), discontinued highways, and legal trails herein are those of which the Agency of Transportation has record; others may exist.  
 Highway and bridge data by the Agency of Transportation. Town short structures drawn from the VTCULVERTS (formerly VOBCIT) online database. All other data from the Vermont Open Geodata Portal. Only named streams shown.

Vermont State Plane Coordinate System  
 North American Datum of 1983  
 SPCS\_Zone\_Identifier: 4400  
 Geodetic Reference System 80  
 4,000-meter grid, Easting - Northing

**MILEAGE SUMMARY**

CLASS 2		
TH-1	3.580	
TH-2	5.780	
TH-3	2.130	
TH-4	1.720	
TH-5	2.610	
TH-6	5.120	
<b>TOTAL CLASS 2</b>	<b>20.940</b>	
CLASS 3		
<b>TOTAL CLASS 3</b>	<b>42.39</b>	
<b>TOTAL TOWN</b>	<b>63.330</b>	
STATE HIGHWAY		
VT-78	7.735	
VT-207	1.991	
<b>TOTAL STATE HIGHWAY</b>	<b>9.726</b>	
US HIGHWAY		
US-7	6.209	
<b>TOTAL US HIGHWAY</b>	<b>6.209</b>	
<b>TOTAL STATE</b>	<b>15.935</b>	
INTERSTATE		
I-89	6.287	
<b>TOTAL INTERSTATE</b>	<b>6.287</b>	
INTERSTATE - Ramps		
I-89	0.473	
<b>TOTAL INTERSTATE - Ramps</b>	<b>0.473</b>	
<b>TOTAL INTERSTATE</b>	<b>6.760</b>	

**TOTAL, TRAVELED HIGHWAYS, FEB. 10, 2022: 86.025**  
 (Excludes Class 4 and Legal Trail Mileage)

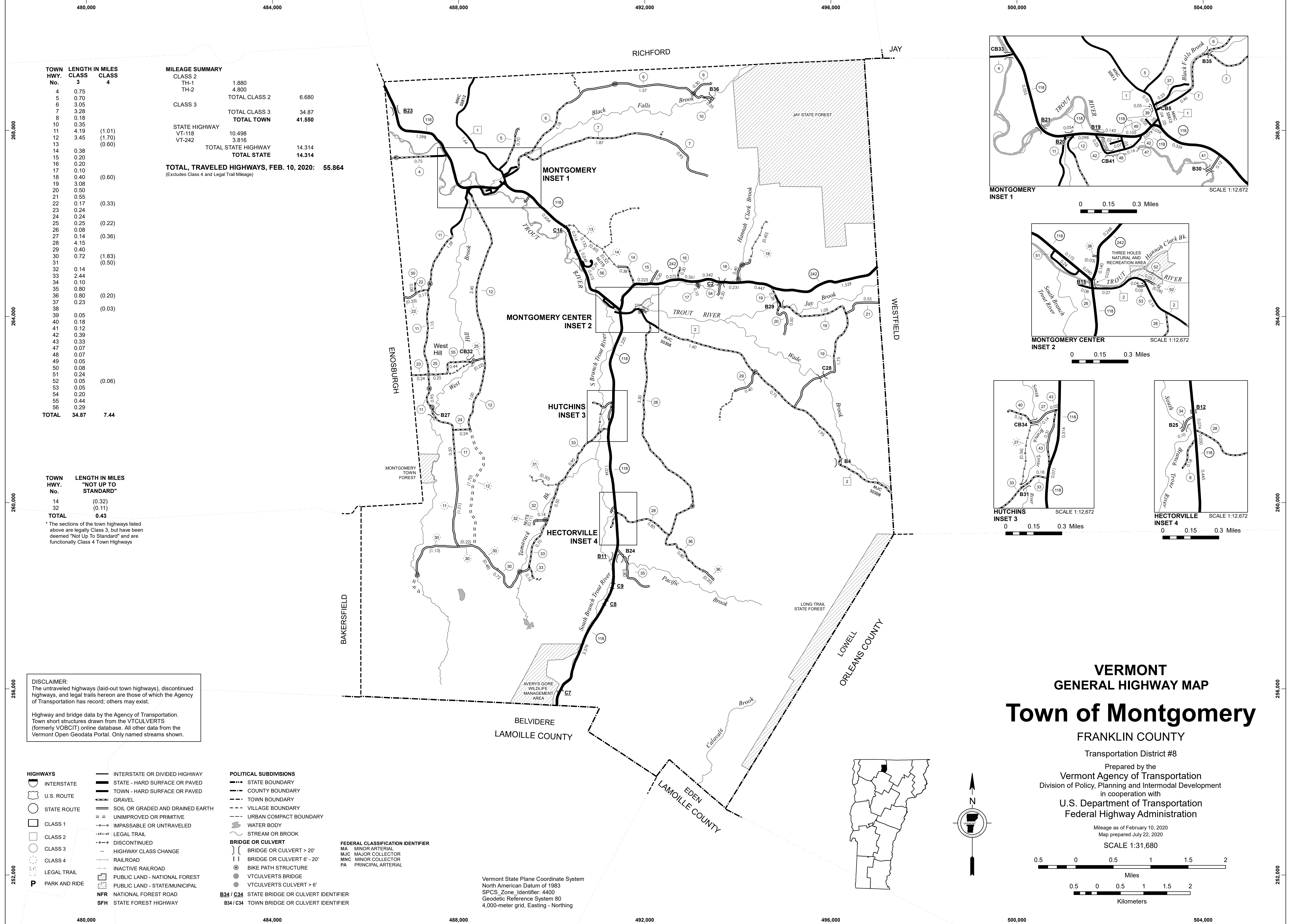
- HIGHWAYS**
- INTERSTATE OR DIVIDED HIGHWAY
  - STATE - HARD SURFACE OR PAVED
  - TOWN - HARD SURFACE OR PAVED
  - GRAVEL
  - SOIL OR GRADED AND DRAINED EARTH
  - UNIMPROVED OR PRIMITIVE
  - IMPASSABLE OR UNTRAVELED
  - LEGAL TRAIL
  - DISCONTINUED
  - HIGHWAY CLASS CHANGE
  - RAILROAD
  - INACTIVE RAILROAD
  - PUBLIC LAND - NATIONAL FOREST
  - PUBLIC LAND - STATE/MUNICIPAL
  - NFR NATIONAL FOREST ROAD
  - USGH UNITED STATES GOV. HWY.

- POLITICAL SUBDIVISIONS**
- STATE BOUNDARY
  - COUNTY BOUNDARY
  - TOWN BOUNDARY
  - VILLAGE BOUNDARY
  - URBAN COMPACT BOUNDARY
  - WATER BODY
  - STREAM OR BROOK
- BRIDGE OR CULVERT**
- BRIDGE OR CULVERT > 20'
  - BRIDGE OR CULVERT 6' - 20'
  - BIKE PATH STRUCTURE
  - VT CULVERTS BRIDGE
  - VT CULVERTS CULVERT > 6'
  - B34 / C34 STATE BRIDGE OR CULVERT IDENTIFIER
  - B34 / C34 TOWN BRIDGE OR CULVERT IDENTIFIER

- FEDERAL CLASSIFICATION IDENTIFIER**
- MA MINOR ARTERIAL
  - MJC MAJOR COLLECTOR
  - MNC MINOR COLLECTOR
  - PA PRINCIPAL ARTERIAL

**VERMONT**  
**GENERAL HIGHWAY MAP**  
**Town of Highgate**  
 FRANKLIN COUNTY  
 Transportation District #8  
 Prepared by the  
 Vermont Agency of Transportation  
 Division of Policy, Planning and Intermodal Development  
 in cooperation with  
 U.S. Department of Transportation  
 Federal Highway Administration  
 Mileage as of February 10, 2022  
 Map prepared June 13, 2022  
 SCALE 1:31,680

0 0.5 1 1.5 2 Miles  
 0 0.5 1 1.5 2 Kilometers



TOWN HWY. No.	LENGTH IN MILES CLASS 3	LENGTH IN MILES CLASS 4
4	0.75	
5	0.70	
6	3.05	
7	3.28	
8	0.18	
10	0.35	
11	4.19	(1.01)
12	3.45	(1.70)
13		(0.60)
14	0.38	
15	0.20	
16	0.20	
17	0.10	
18	0.40	(0.60)
19	3.08	
20	0.50	
21	0.55	
22	0.17	(0.33)
23	0.24	
24	0.24	
25	0.25	(0.22)
26	0.08	
27	0.14	(0.36)
28	4.15	
29	0.40	
30	0.72	(1.83)
31		(0.50)
32	0.14	
33	2.44	
34	0.10	
35	0.80	
36	0.80	(0.20)
37	0.23	
38		(0.03)
39	0.05	
40	0.18	
41	0.12	
42	0.39	
43	0.33	
47	0.07	
48	0.07	
49	0.05	
50	0.08	
51	0.24	
52	0.05	(0.06)
53	0.05	
54	0.20	
55	0.44	
56	0.29	
<b>TOTAL</b>	<b>34.87</b>	<b>7.44</b>

**MILEAGE SUMMARY**

CLASS 2	1.880	
TH-1	4.800	
TH-2		
<b>TOTAL CLASS 2</b>	<b>6.680</b>	
CLASS 3		
<b>TOTAL CLASS 3</b>	<b>34.87</b>	
<b>TOTAL TOWN</b>	<b>41.550</b>	
STATE HIGHWAY		
VT-118	10.498	
VT-242	3.816	
<b>TOTAL STATE HIGHWAY</b>	<b>14.314</b>	
<b>TOTAL STATE</b>	<b>14.314</b>	
<b>TOTAL, TRAVELED HIGHWAYS, FEB. 10, 2020:</b>	<b>55.864</b>	

(Excludes Class 4 and Legal Trail Mileage)

TOWN HWY. No.	LENGTH IN MILES "NOT UP TO STANDARD"
14	(0.32)
32	(0.11)
<b>TOTAL</b>	<b>0.43</b>

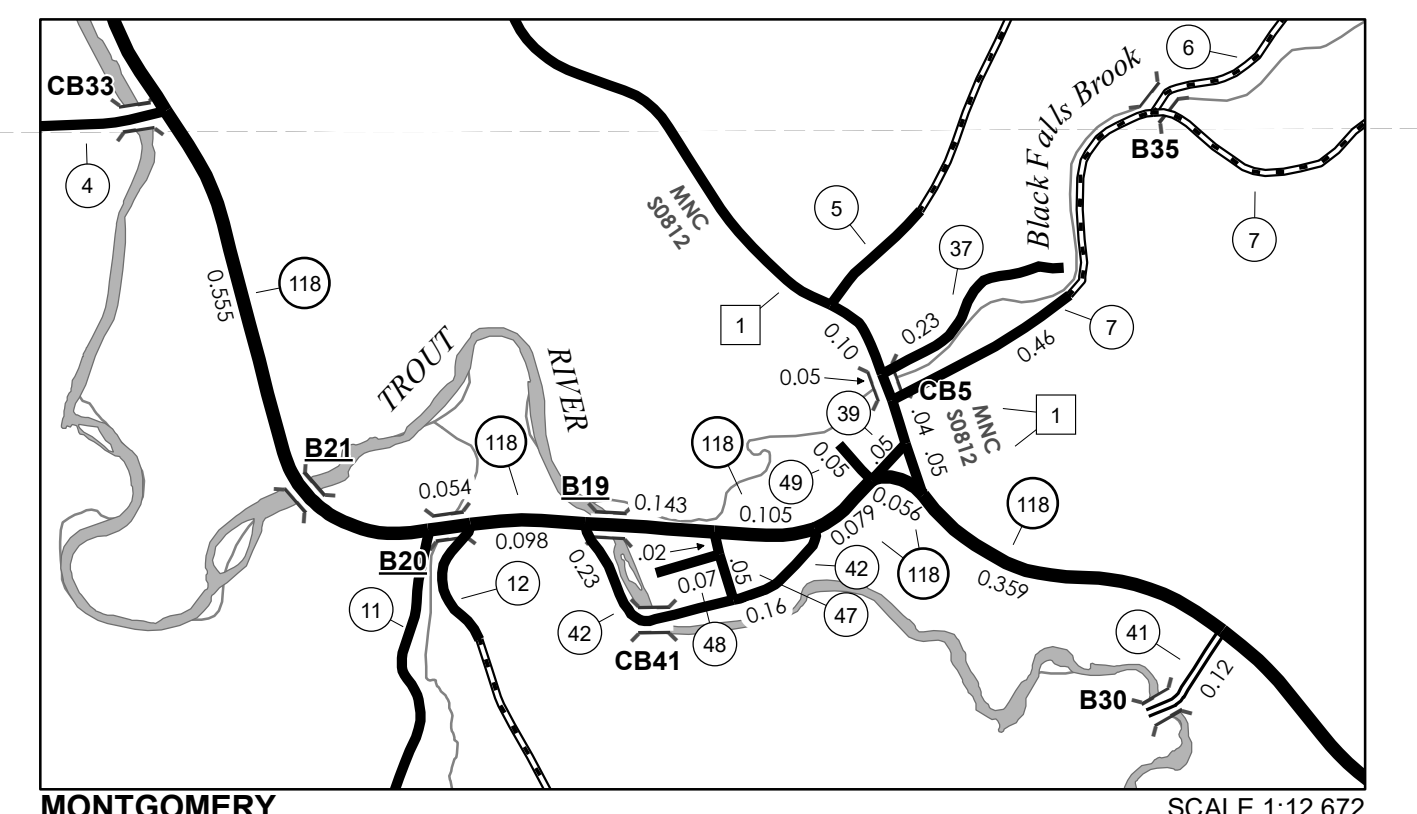
\* The sections of the town highways listed above are legally Class 3, but have been deemed "Not Up To Standard" and are functionally Class 4 Town Highways

**DISCLAIMER:**  
The untraveled highways (laid-out town highways), discontinued highways, and legal trails herein are those of which the Agency of Transportation has record; others may exist.

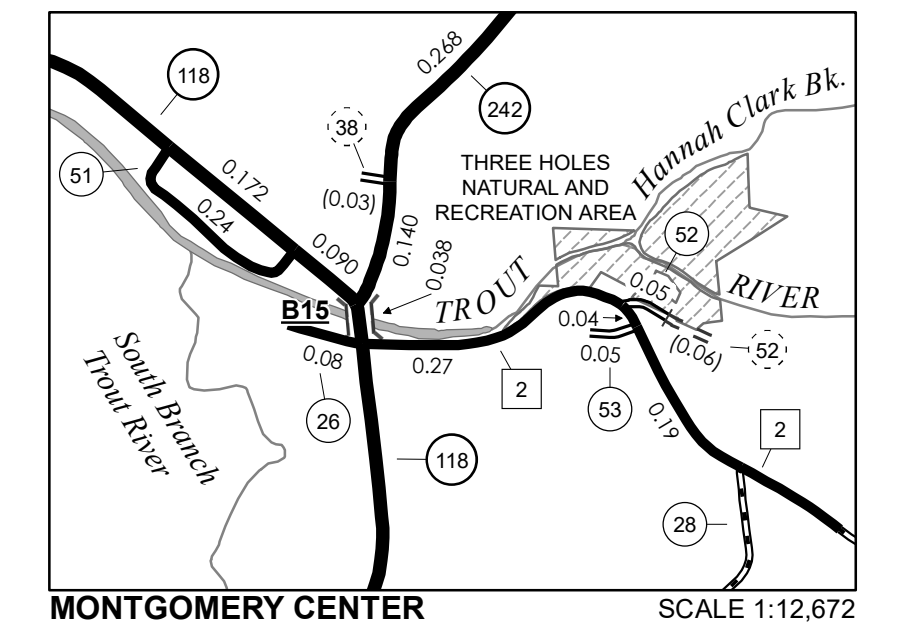
Highway and bridge data by the Agency of Transportation. Town short structures drawn from the VTCULVERTS (formerly VOBCIT) online database. All other data from the Vermont Open Geodata Portal. Only named streams shown.

- HIGHWAYS**
- INTERSTATE OR DIVIDED HIGHWAY
  - STATE - HARD SURFACE OR PAVED
  - TOWN - HARD SURFACE OR PAVED
  - GRAVEL
  - SOIL OR GRADED AND DRAINED EARTH
  - UNIMPROVED OR PRIMITIVE
  - IMPASSABLE OR UNTRAVELED
  - LEGAL TRAIL
  - DISCONTINUED
  - HIGHWAY CLASS CHANGE
  - RAILROAD
  - INACTIVE RAILROAD
  - PUBLIC LAND - NATIONAL FOREST
  - PUBLIC LAND - STATE/MUNICIPAL
  - NFR NATIONAL FOREST ROAD
  - SFH STATE FOREST HIGHWAY
- POLITICAL SUBDIVISIONS**
- STATE BOUNDARY
  - COUNTY BOUNDARY
  - TOWN BOUNDARY
  - VILLAGE BOUNDARY
  - URBAN COMPACT BOUNDARY
  - WATER BODY
  - STREAM OR BROOK
- BRIDGE OR CULVERT**
- BRIDGE OR CULVERT > 20'
  - BRIDGE OR CULVERT 6' - 20'
  - BIKE PATH STRUCTURE
  - VT CULVERTS BRIDGE
  - VT CULVERTS CULVERT > 6'
- FEDERAL CLASSIFICATION IDENTIFIER**
- MA MINOR ARTERIAL
  - MJC MAJOR COLLECTOR
  - MNC MINOR COLLECTOR
  - PA PRINCIPAL ARTERIAL
- B34 / C34 STATE BRIDGE OR CULVERT IDENTIFIER**
- B34 / C34 TOWN BRIDGE OR CULVERT IDENTIFIER**

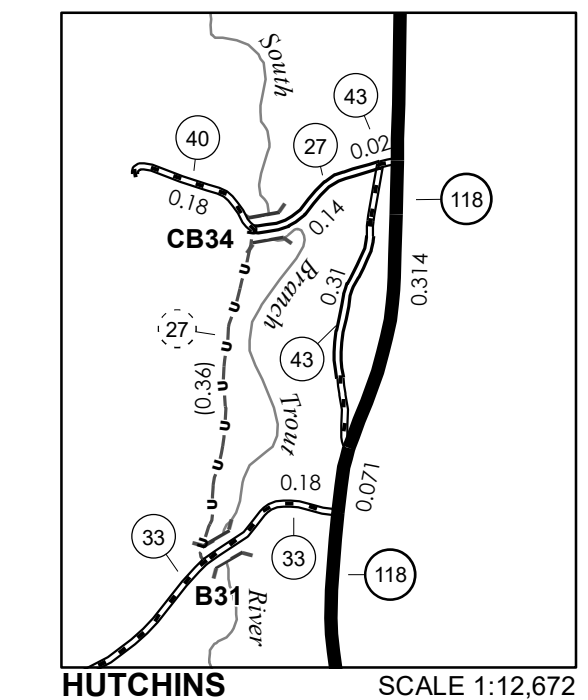
Vermont State Plane Coordinate System  
North American Datum of 1983  
SPCS\_Zone\_Identifier: 4400  
Geodetic Reference System 80  
4,000-meter grid, Easting - Northing



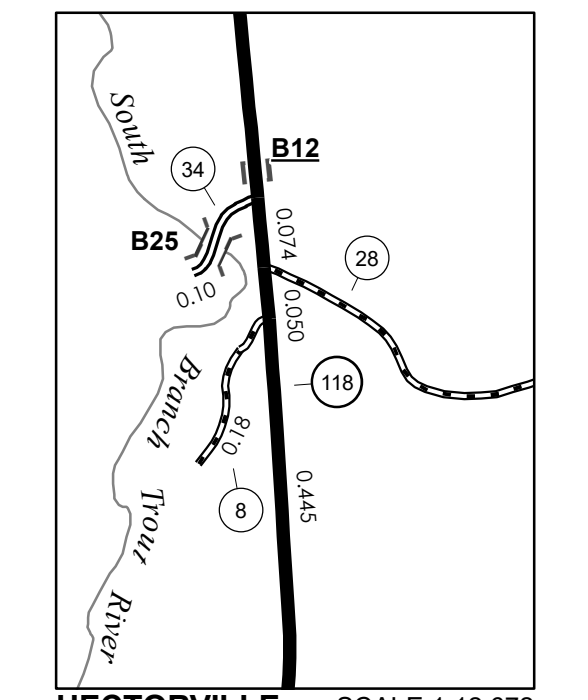
MONTGOMERY INSET 1 SCALE 1:12,672



MONTGOMERY CENTER INSET 2 SCALE 1:12,672



HUTCHINS INSET 3 SCALE 1:12,672



HECTORVILLE INSET 4 SCALE 1:12,672

**VERMONT GENERAL HIGHWAY MAP**

**Town of Montgomery**

FRANKLIN COUNTY

Transportation District #8

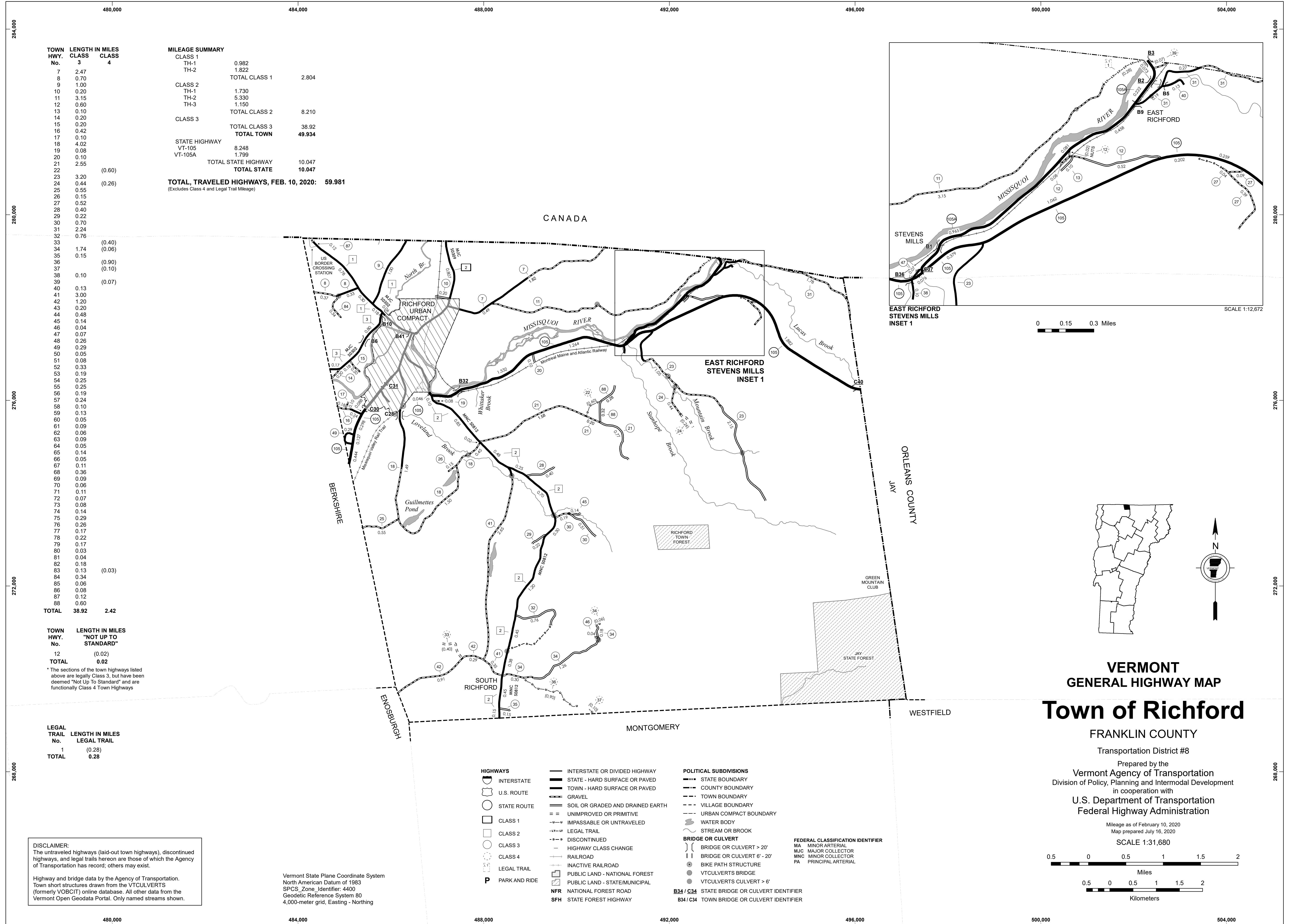
Prepared by the  
Vermont Agency of Transportation  
Division of Policy, Planning and Intermodal Development  
in cooperation with  
U.S. Department of Transportation  
Federal Highway Administration

Mileage as of February 10, 2020  
Map prepared July 22, 2020

SCALE 1:31,680

0.5 0 0.5 1 1.5 2 Miles

0.5 0 0.5 1 1.5 2 Kilometers



TOWN HWY. No.	LENGTH IN MILES CLASS 3	CLASS 4
7	2.47	
8	0.70	
9	1.00	
10	0.20	
11	3.15	
12	0.60	
13	0.10	
14	0.20	
15	0.20	
16	0.42	
17	0.10	
18	4.02	
19	0.08	
20	0.10	
21	2.55	
22		(0.60)
23	3.20	
24	0.44	(0.26)
25	0.55	
26	0.15	
27	0.52	
28	0.40	
29	0.22	
30	0.70	
31	2.24	
32	0.76	
33		(0.40)
34	1.74	(0.06)
35	0.15	
36		(0.90)
37		(0.10)
38	0.10	
39		(0.07)
40	0.13	
41	3.00	
42	1.20	
43	0.20	
44	0.48	
45	0.14	
46	0.04	
47	0.07	
48	0.26	
49	0.29	
50	0.05	
51	0.08	
52	0.33	
53	0.19	
54	0.25	
55	0.25	
56	0.19	
57	0.24	
58	0.10	
59	0.13	
60	0.05	
61	0.09	
62	0.06	
63	0.09	
64	0.05	
65	0.14	
66	0.05	
67	0.11	
68	0.36	
69	0.09	
70	0.06	
71	0.11	
72	0.07	
73	0.08	
74	0.14	
75	0.29	
76	0.26	
77	0.17	
78	0.22	
79	0.17	
80	0.03	
81	0.04	
82	0.18	
83	0.13	(0.03)
84	0.34	
85	0.06	
86	0.08	
87	0.12	
88	0.60	
<b>TOTAL</b>	<b>38.92</b>	<b>2.42</b>

MILEAGE SUMMARY			
CLASS 1			
TH-1	0.982		
TH-2	1.822		
<b>TOTAL CLASS 1</b>	<b>2.804</b>		
CLASS 2			
TH-1	1.730		
TH-2	5.330		
TH-3	1.150		
<b>TOTAL CLASS 2</b>	<b>8.210</b>		
CLASS 3			
<b>TOTAL CLASS 3</b>	<b>38.92</b>		
<b>TOTAL TOWN</b>	<b>49.934</b>		
STATE HIGHWAY			
VT-105	8.248		
VT-105A	1.799		
<b>TOTAL STATE HIGHWAY</b>	<b>10.047</b>		
<b>TOTAL STATE</b>	<b>10.047</b>		

**TOTAL, TRAVELED HIGHWAYS, FEB. 10, 2020: 59.981**  
 (Excludes Class 4 and Legal Trail Mileage)

TOWN HWY. No.	LENGTH IN MILES "NOT UP TO STANDARD"
12	(0.02)
<b>TOTAL</b>	<b>0.02</b>

\*The sections of the town highways listed above are legally Class 3, but have been deemed "Not Up To Standard" and are functionally Class 4 Town Highways

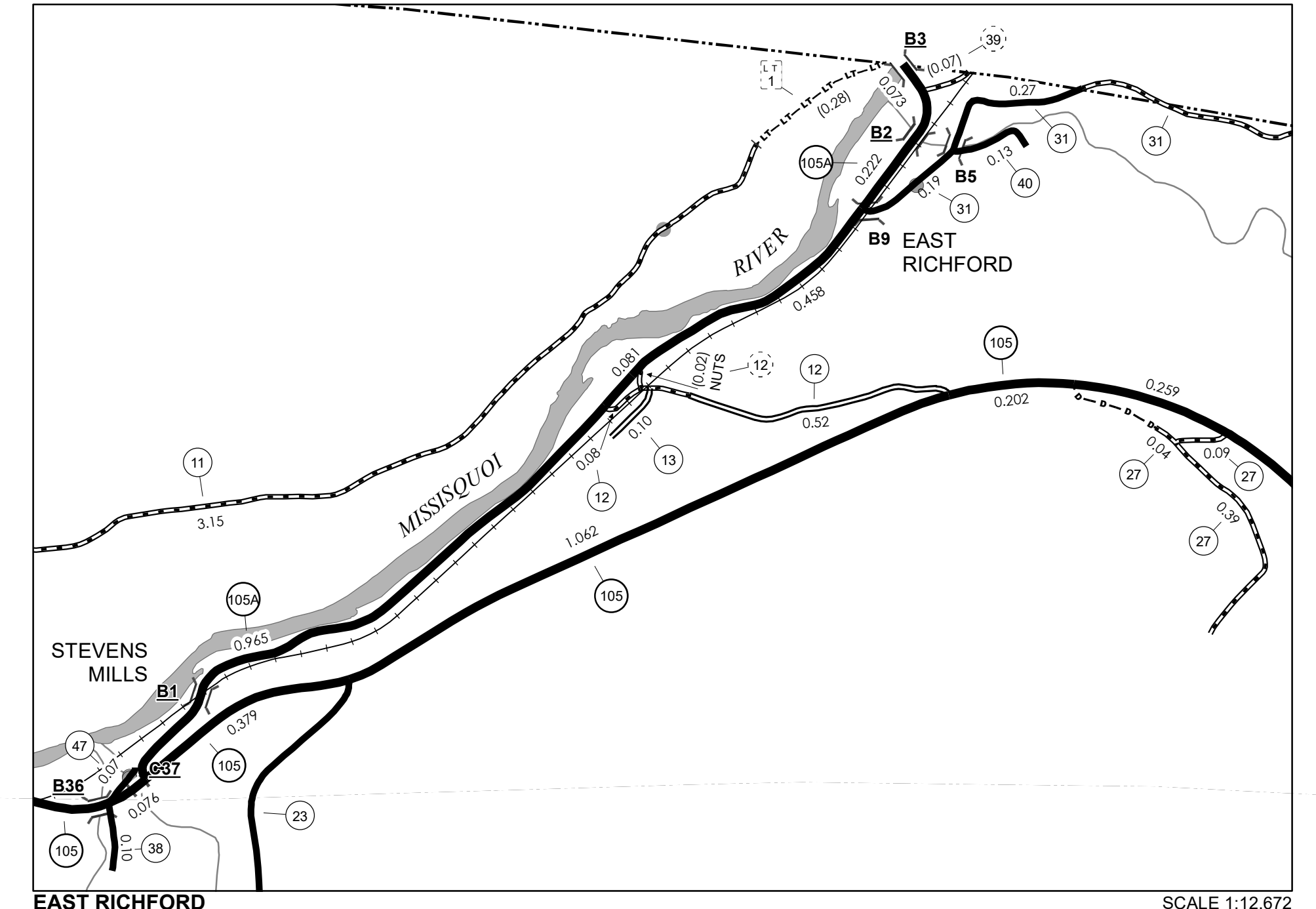
LEGAL TRAIL No.	LENGTH IN MILES LEGAL TRAIL
1	(0.28)
<b>TOTAL</b>	<b>0.28</b>

**DISCLAIMER:**  
 The untraveled highways (laid-out town highways), discontinued highways, and legal trails herein are those of which the Agency of Transportation has record; others may exist.

Highway and bridge data by the Agency of Transportation.  
 Town short structures drawn from the VTCULVERTS (formerly VOBCT) online database. All other data from the Vermont Open Geodata Portal. Only named streams shown.

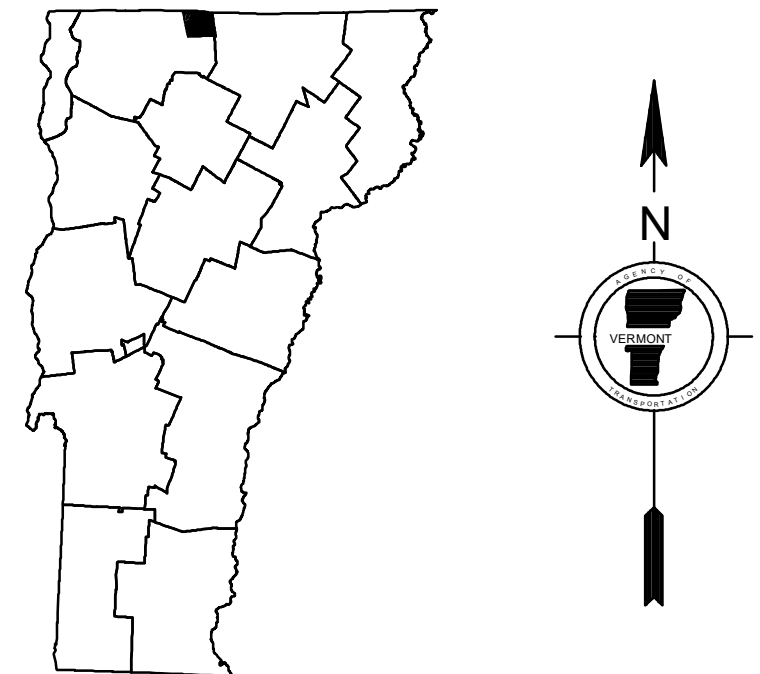
Vermont State Plane Coordinate System  
 North American Datum of 1983  
 SPCS\_Zone\_Identifier: 4400  
 Geodetic Reference System 80  
 4,000-meter grid, Easting - Northing

- HIGHWAYS**
- INTERSTATE
- U.S. ROUTE
- STATE ROUTE
- CLASS 1
- CLASS 2
- CLASS 3
- CLASS 4
- LEGAL TRAIL
- P PARK AND RIDE
- INTERSTATE OR DIVIDED HIGHWAY
- STATE - HARD SURFACE OR PAVED
- TOWN - HARD SURFACE OR PAVED
- GRAVEL
- SOIL OR GRADED AND DRAINED EARTH
- UNIMPROVED OR PRIMITIVE
- IMPASSABLE OR UNTRAVELED
- LEGAL TRAIL
- DISCONTINUED
- HIGHWAY CLASS CHANGE
- RAILROAD
- INACTIVE RAILROAD
- PUBLIC LAND - NATIONAL FOREST
- PUBLIC LAND - STATE/MUNICIPAL
- NFR NATIONAL FOREST ROAD
- SFH STATE FOREST HIGHWAY
- POLITICAL SUBDIVISIONS**
- STATE BOUNDARY
- COUNTY BOUNDARY
- TOWN BOUNDARY
- VILLAGE BOUNDARY
- URBAN COMPACT BOUNDARY
- WATER BODY
- STREAM OR BROOK
- BRIDGE OR CULVERT**
- BRIDGE OR CULVERT > 20'
- BRIDGE OR CULVERT 6' - 20'
- BIKE PATH STRUCTURE
- VT CULVERTS BRIDGE
- VT CULVERTS CULVERT > 6'
- B34 / C34 STATE BRIDGE OR CULVERT IDENTIFIER
- B34 / C34 TOWN BRIDGE OR CULVERT IDENTIFIER
- FEDERAL CLASSIFICATION IDENTIFIER**
- MA MINOR ARTERIAL
- MJC MAJOR COLLECTOR
- MNC MINOR COLLECTOR
- PA PRINCIPAL ARTERIAL



**EAST RICHFORD STEVENS MILLS INSET 1**  
 SCALE 1:12,672

0 0.15 0.3 Miles



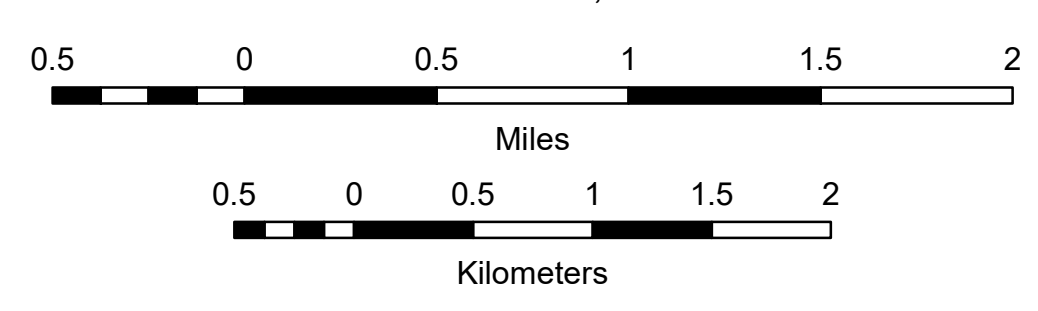
**VERMONT GENERAL HIGHWAY MAP**  
**Town of Richford**

FRANKLIN COUNTY  
 Transportation District #8

Prepared by the  
 Vermont Agency of Transportation  
 Division of Policy, Planning and Intermodal Development  
 in cooperation with  
 U.S. Department of Transportation  
 Federal Highway Administration

Mileage as of February 10, 2020  
 Map prepared July 16, 2020

SCALE 1:31,680



TOWN HWY. No.	LENGTH IN MILES CLASS 3	LENGTH IN MILES CLASS 4	TOWN ROAD NAME
7	0.16		GOLF COURSE RD
18	0.26		NOYES ST
18	0.32		HARDWOOD HILL RD
43	0.20		ELEMENTARY SCHOOL RD
44	0.48		EASTERN AVE
48	0.26		SEWER PLANT RD
50	0.05		HILLSIDE TER
51	0.08		WEBSTER ST
52	0.33		GREEN AVE
53	0.19		HAMILTON PL
54	0.25		DEWEY ST
55	0.25		NORTH AVE
56	0.19		ELM AVE
57	0.22		ELM ST
57	0.02		ELM ST EXT
58	0.10		RICHARD ST
59	0.13		CHURCH ST
60	0.05		TOWN ST
61	0.09		MULLEN AVE
62	0.06		SOUTH ST
63	0.09		UNION ST
64	0.05		CORLISS HTS
65	0.14		POWELL ST
66	0.05		ACADEMY LN
67	0.11		SCHOOL ST
68	0.36		INTERVALE AVE
69	0.09		PLAYGROUND RD
70	0.06		WILLOW ST
71	0.11		FARRAR ST
72	0.07		SWEAT ST
73	0.08		HARLEM ST
74	0.14		MAPLE ST
75	0.29		HIGHLAND AVE
76	0.26		CENTER ST
77	0.17		LIBERTY ST
78	0.19		THOMAS ST
78	0.03		THOMAS ST EXT
79	0.17		HOME ST
80	0.03		HOME ST
81	0.04		LIBERTY ST EXT
82	0.18		KINGS CT
83	0.13		HAMILTON PLACE EXT
83	0.13	(0.03)	HAMILTON PLACE EXT
85	0.06		ALL SAINTS CEMETERY RD
86	0.08		DIGGERS LN
<b>TOTAL</b>	<b>6.67</b>	<b>0.03</b>	

**MILEAGE SUMMARY**

CLASS 1		
TH-1	0.982	
TH-2	1.015	
<b>TOTAL CLASS 1</b>	<b>1.997</b>	
CLASS 2		
TH-1	0.410	
<b>TOTAL CLASS 2</b>	<b>0.410</b>	
CLASS 3		
<b>TOTAL CLASS 3</b>	<b>6.67</b>	
<b>TOTAL TOWN</b>	<b>9.077</b>	
STATE HIGHWAY		
VT-105	0.589	
<b>TOTAL STATE HIGHWAY</b>	<b>0.589</b>	
<b>TOTAL STATE</b>	<b>0.589</b>	
<b>TOTAL, TRAVELED HIGHWAYS, FEB. 10, 2020:</b>	<b>9.666</b>	

(Excludes Class 4 and Legal Trail Mileage)

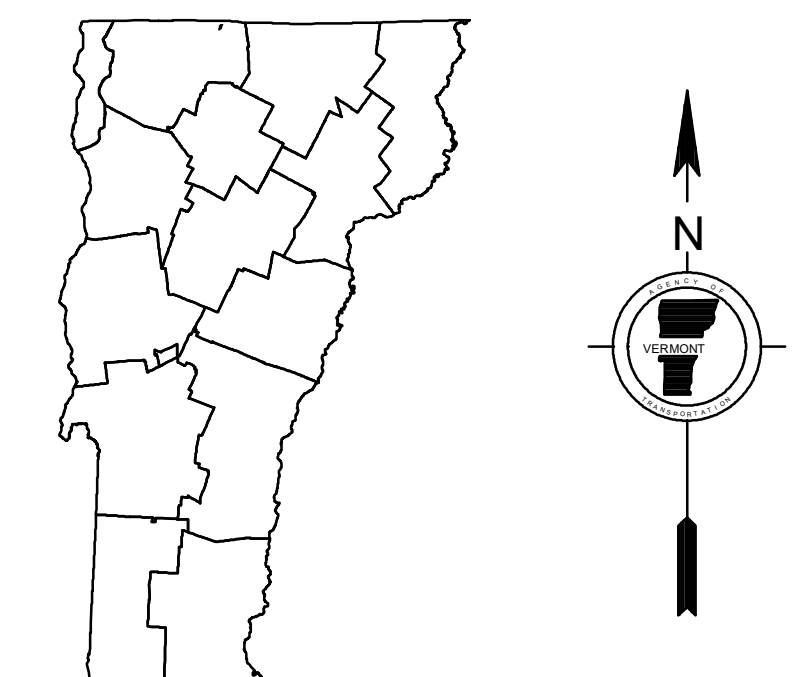


- HIGHWAYS**
- INTERSTATE
  - U.S. ROUTE
  - STATE ROUTE
  - CLASS 1
  - CLASS 2
  - CLASS 3
  - CLASS 4
  - LEGAL TRAIL
  - PARK AND RIDE
- INTERSTATE OR DIVIDED HIGHWAY**
- STATE - HARD SURFACE OR PAVED
  - TOWN - HARD SURFACE OR PAVED
  - GRAVEL
  - SOIL OR GRADED AND DRAINED EARTH
  - UNIMPROVED OR PRIMITIVE
  - IMPASSABLE OR UNTRAVELED
  - LEGAL TRAIL
  - DISCONTINUED
  - HIGHWAY CLASS CHANGE
  - RAILROAD
  - INACTIVE RAILROAD
  - PUBLIC LAND - NATIONAL FOREST
  - PUBLIC LAND - STATE/MUNICIPAL
  - NFR NATIONAL FOREST ROAD
  - SFH STATE FOREST HIGHWAY
- POLITICAL SUBDIVISIONS**
- STATE BOUNDARY
  - COUNTY BOUNDARY
  - TOWN BOUNDARY
  - VILLAGE BOUNDARY
  - URBAN COMPACT BOUNDARY
  - WATER BODY
  - STREAM OR BROOK
- BRIDGE OR CULVERT**
- BRIDGE OR CULVERT > 20'
  - BRIDGE OR CULVERT 6' - 20'
  - BIKE PATH STRUCTURE
  - VT CULVERTS BRIDGE
  - VT CULVERTS CULVERT > 6'
- FEDERAL CLASSIFICATION IDENTIFIER**
- MA MINOR ARTERIAL
  - MJC MAJOR COLLECTOR
  - MNC MINOR COLLECTOR
  - PA PRINCIPAL ARTERIAL
- B34 / C34 STATE BRIDGE OR CULVERT IDENTIFIER**
- B34 / C34 TOWN BRIDGE OR CULVERT IDENTIFIER**

**DISCLAIMER:**  
The untraveled highways (laid-out town highways), discontinued highways, and legal trails hereon are those of which the Agency of Transportation has record; others may exist.

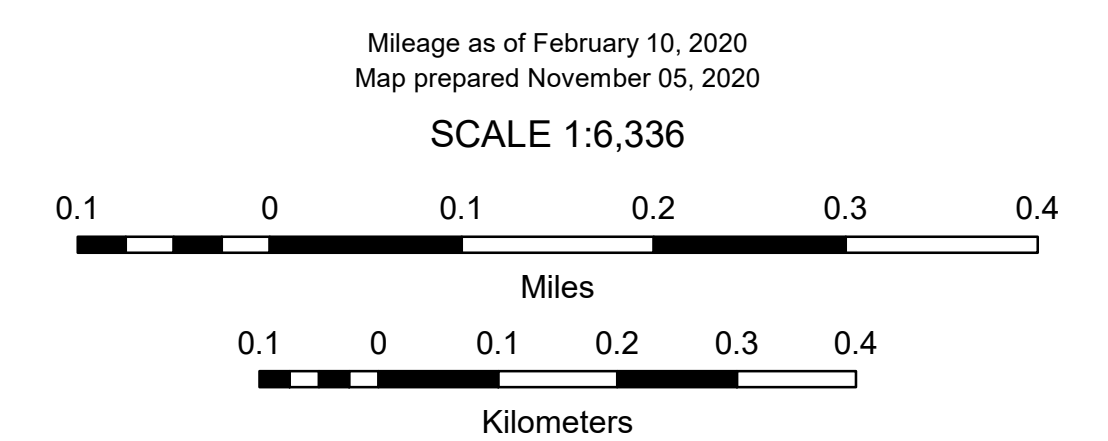
Highway and bridge data by the Agency of Transportation. Town short structures drawn from the VTCULVERTS (formerly VOBCIT) online database. All other data from the Vermont Open Geodata Portal. Only named streams shown.

Vermont State Plane Coordinate System  
North American Datum of 1983  
SPCS\_Zone\_Identifier: 4400  
Geodetic Reference System 80  
2,000-meter grid, Easting - Northing



**VERMONT**  
**GENERAL HIGHWAY MAP**  
**Urban Compact of**  
**Richford**  
**FRANKLIN COUNTY**  
Transportation District #8

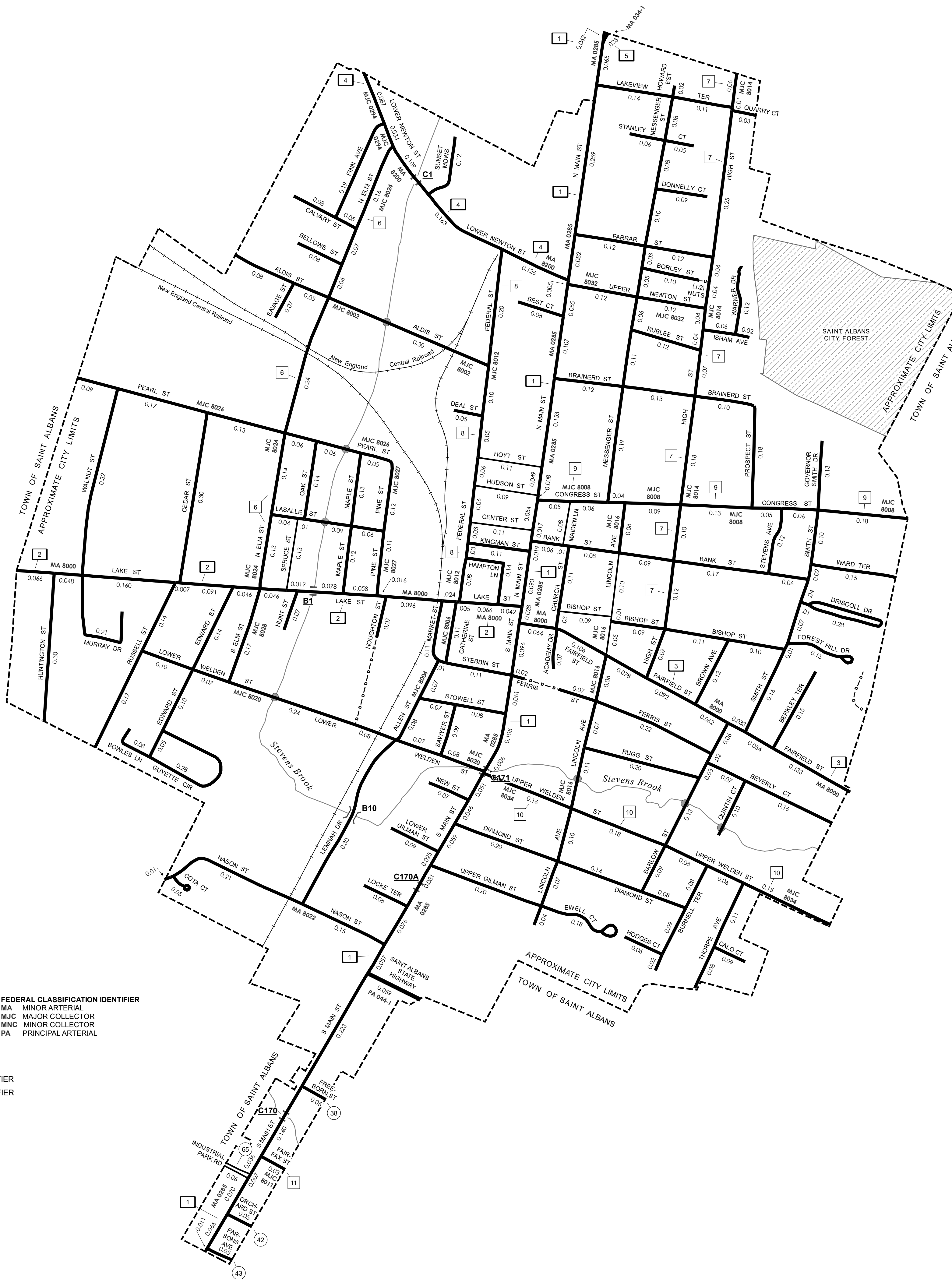
Prepared by the  
Vermont Agency of Transportation  
Division of Policy, Planning and Intermodal Development  
in cooperation with  
U.S. Department of Transportation  
Federal Highway Administration



TOWN HWY. No.	LENGTH IN MILES CLASS 3	CLASS 4	TOWN ROAD NAME	TOWN HWY. No.	LENGTH IN MILES CLASS 3	CLASS 4	TOWN ROAD NAME
38	0.05		FREEBORN ST	141	0.08		ISHAM AVE
42	0.05		ORCHARD ST	142	0.11		KINGMAN ST
43	0.05		PARSONS AVE	143	0.25		LAKEVIEW TER
61	0.03		QUARRY CT	144	0.20		LASALLE ST
65	0.06		INDUSTRIAL PARK RD	145	0.30		LENAH DR
101	0.07		ACADEMY DR	146	0.71		LINCOLN AVE
102	0.43		ALDIS ST	147	0.08		LOCKE TER
103	0.15		ALLEN ST	148	0.09		LOWER GILMAN ST
104	0.47		BANK ST	149	0.64		LOWER WELDEN ST
105	0.33		BARLOW ST	150	0.08		MAIDEN LN
106	0.08		BELLOWS ST	151	0.25		MAPLE ST
107	0.15		BERKLEY TER	152	0.70		MESSSENGER ST
108	0.08		BEST CT	153	0.21		MURRAY DR
109	0.23		BEVERLY CT	154	0.37		NASON ST
110	0.39		BISHOP ST	155	0.07		NEW ST
111	0.10		BORLEY ST	156	0.14		OAK ST
112	0.08		BOWLES LN	157	0.56		PEARL ST
113	0.35		BRAINERD ST	158	0.23		PINE ST
114	0.12		BROWN AVE	159	0.18		PROSPECT ST
115	0.19		BURNELL TER	160	0.10		QUINTIN CT
116	0.09		CALO CT	161	0.12		RUBLEE ST
117	0.13		CALVARY ST	162	0.20		RUGG ST
118	0.11		CATHERINE ST	163	0.31		RUSSELL ST
119	0.30		CEDAR ST	164	0.17		S ELM ST
120	0.11		CENTER ST	165	0.07		SAVAGE ST
121	0.14		CHURCH ST	166	0.09		SAWYER ST
123	0.05		DEAL ST	167	0.40		SMITH ST
124	0.42		DIAMOND ST	168	0.13		SPRUCE ST
125	0.09		DONNELLY CT	169	0.11		STANLEY CT
126	0.29		DRISCOLL DR	170	0.12		STEBBIN ST
127	0.29		EDWARD ST	171	0.12		STEVENS AVE
128	0.18		EWELL CT	172	0.15		STOWELL ST
129	0.24		FARRAR ST	173	0.12		SUNSET MDWS
130	0.31		FERRIS ST	174	0.19		THORPE AVE
131	0.19		FINN AVE	175	0.20		UPPER GILMAN ST
132	0.15		FOREST HILL DR	176	0.24		UPPER NEWTON ST
133	0.28		GUYETTE CIR	177	0.32		WALNUT ST
134	0.06		HODGES CT	178	0.15		WARD TER
135	0.07		HOUGHTON ST	179	0.12		WARNER DR
136	0.02		HOWARD EST	180	0.13		GOVERNOR SMITH DR
137	0.11		HOYT ST	181	0.14		HAMPTON LN
138	0.09		HUDSON ST	182	0.11		MARKET ST
139	0.07		HUNT ST	183	0.05		COTA CT
140	0.30		HUNTINGTON ST				
		<b>TOTAL</b>		<b>16.66</b>	<b>0.00</b>		

TOWN HWY. No.	LENGTH IN MILES "NOT UP TO STANDARD"
111	(0.02)
<b>TOTAL</b>	<b>0.02</b>

\* The sections of the town highways listed above are legally Class 3, but have been deemed "Not Up To Standard" and are functionally Class 4 Town Highways



**MILEAGE SUMMARY**

CLASS 1	2.249	
TH-1	0.868	
TH-2	0.622	
TH-3	0.519	
TH-4	0.223	
TH-5		
<b>TOTAL CLASS 1</b>	<b>4.281</b>	
CLASS 2	0.800	
TH-6	1.040	
TH-7	0.610	
TH-8	0.660	
TH-9	0.530	
TH-10	0.030	
TH-11		
<b>TOTAL CLASS 2</b>	<b>3.770</b>	
CLASS 3		
<b>TOTAL CLASS 3</b>	<b>16.66</b>	
<b>TOTAL TOWN</b>	<b>24.711</b>	
STATE HIGHWAY		
NSH-SASH	0.059	
<b>TOTAL STATE HIGHWAY</b>	<b>0.059</b>	
<b>TOTAL STATE</b>	<b>0.059</b>	
<b>TOTAL, TRAVELED HIGHWAYS, FEB. 10, 2021:</b>	<b>24.770</b>	

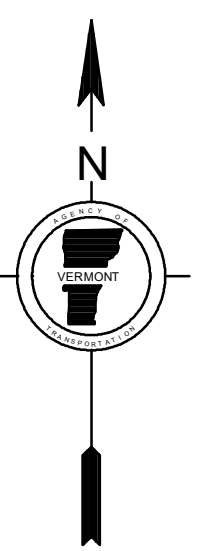
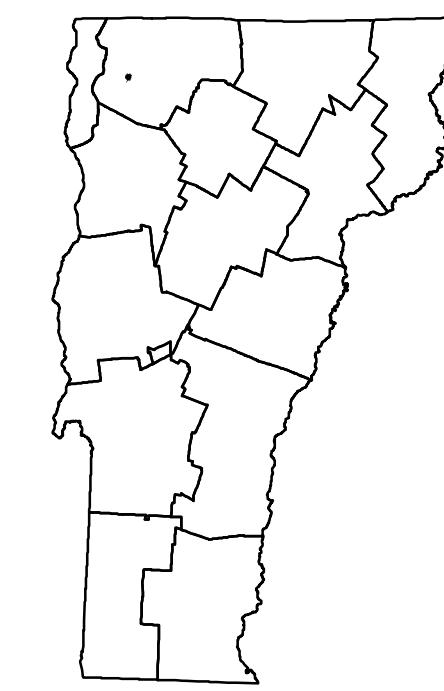
(Excludes Class 4 and Legal Trail Mileage)

- HIGHWAYS**
- INTERSTATE
  - U.S. ROUTE
  - STATE ROUTE
  - CLASS 1
  - CLASS 2
  - CLASS 3
  - CLASS 4
  - LEGAL TRAIL
  - PARK AND RIDE
- INTERSTATE OR DIVIDED HIGHWAY  
STATE - HARD SURFACE OR PAVED  
TOWN - HARD SURFACE OR PAVED  
GRAVEL  
SOIL OR GRADED AND DRAINED EARTH  
UNIMPROVED OR PRIMITIVE  
IMPASSABLE OR UNTRAVELED  
LEGAL TRAIL  
DISCONTINUED  
HIGHWAY CLASS CHANGE  
RAILROAD  
INACTIVE RAILROAD  
PUBLIC LAND - NATIONAL FOREST  
PUBLIC LAND - STATE/MUNICIPAL  
NFR NATIONAL FOREST ROAD  
SFH STATE FOREST HIGHWAY
- POLITICAL SUBDIVISIONS**
- STATE BOUNDARY
  - COUNTY BOUNDARY
  - TOWN BOUNDARY
  - VILLAGE BOUNDARY
  - URBAN COMPACT BOUNDARY
  - WATER BODY
  - STREAM OR BROOK
- BRIDGE OR CULVERT**
- BRIDGE OR CULVERT > 20'
  - BRIDGE OR CULVERT 6' - 20'
  - BIKE PATH STRUCTURE
  - VT CULVERTS BRIDGE
  - VT CULVERTS CULVERT > 6'
  - STATE BRIDGE OR CULVERT IDENTIFIER
  - TOWN BRIDGE OR CULVERT IDENTIFIER
- FEDERAL CLASSIFICATION IDENTIFIER**
- MA MINOR ARTERIAL
  - MJC MAJOR COLLECTOR
  - MNC MINOR COLLECTOR
  - PA PRINCIPAL ARTERIAL

**DISCLAIMER:**  
The untraveled highways (laid-out town highways), discontinued highways, and legal trails hereon are those of which the Agency of Transportation has record; others may exist.

Highway and bridge data by the Agency of Transportation. Town short structures drawn from the VT CULVERTS (formerly VOBICIT) online database. All other data from the Vermont Open Geodata Portal. Only named streams shown.

Vermont State Plane Coordinate System  
North American Datum of 1983  
SPCS\_Zone\_Identifier: 4400  
Geodetic Reference System 80  
2,000-meter grid, Easting - Northing



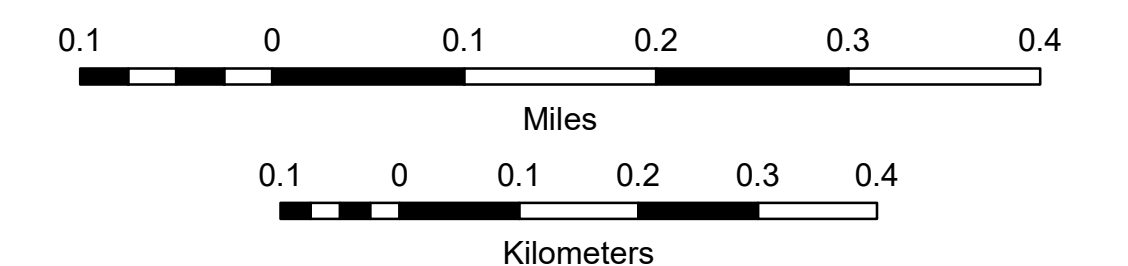
**VERMONT**  
**GENERAL HIGHWAY MAP**  
**City of Saint Albans**

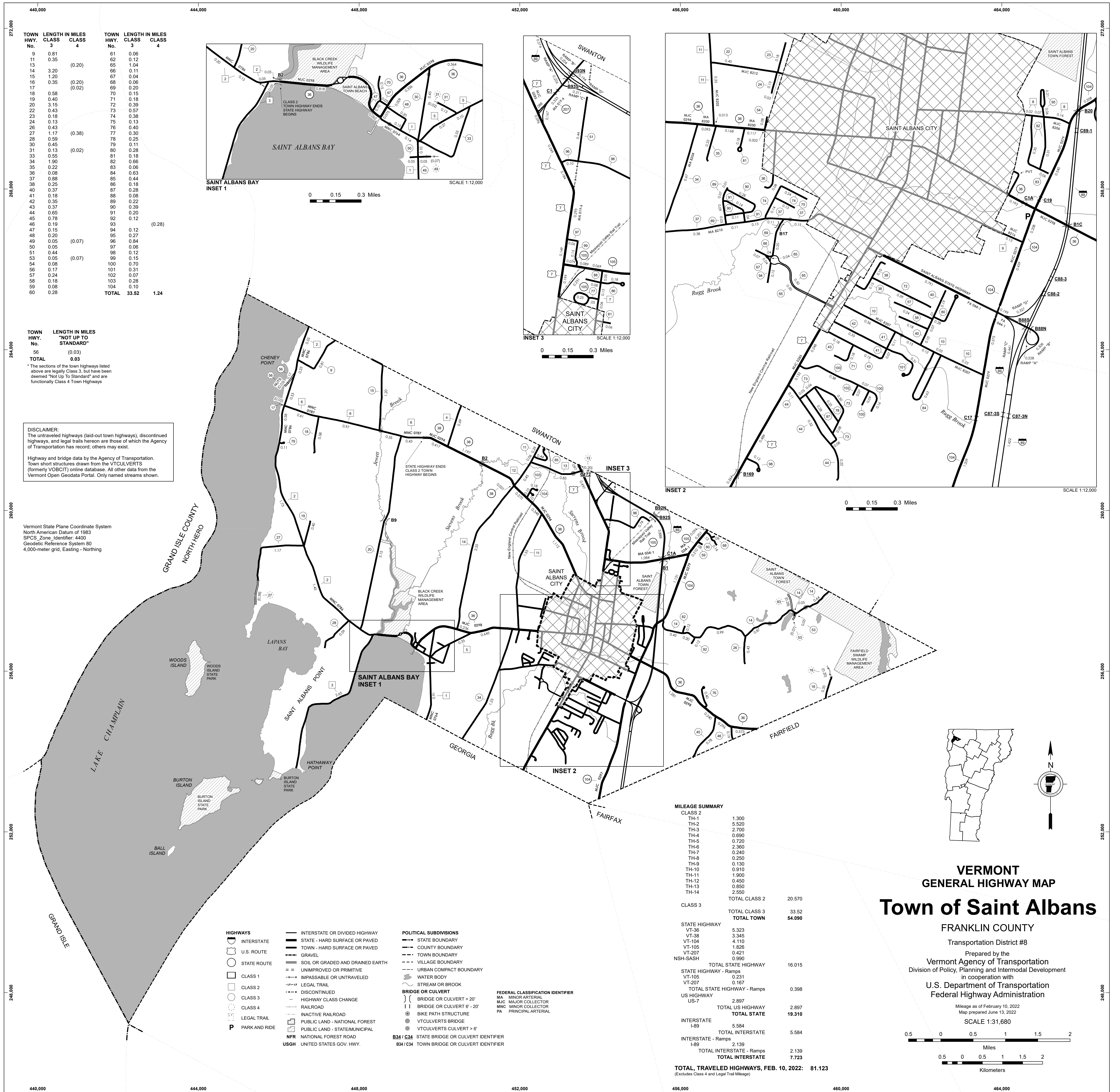
FRANKLIN COUNTY  
Transportation District #8

Prepared by the  
Vermont Agency of Transportation  
Division of Policy, Planning and Intermodal Development  
in cooperation with  
U.S. Department of Transportation  
Federal Highway Administration

Mileage as of February 10, 2021  
Map prepared June 30, 2021

SCALE 1:6,336





TOWN HWY. No.	LENGTH IN MILES CLASS 3	CLASS 4	TOWN HWY. No.	LENGTH IN MILES CLASS 3	CLASS 4
9	0.81		61	0.06	
11	0.35		62	0.12	
13		(0.20)	65	1.04	
14	3.20		66	0.11	
15	1.20		67	0.04	
16	0.35	(0.20)	68	0.06	
17		(0.02)	69	0.20	
18	0.58		70	0.15	
19	0.40		71	0.18	
20	3.15		72	0.39	
22	0.43		73	0.57	
23	0.18		74	0.38	
24	0.13		75	0.13	
26	0.43		76	0.40	
27	1.17	(0.38)	77	0.30	
28	0.59		78	0.25	
30	0.45		79	0.11	
31	0.13	(0.02)	80	0.28	
33	0.55		81	0.18	
34	1.90		82	0.66	
35	0.22		83	0.06	
36	0.08		84	0.63	
37	0.88		85	0.44	
38	0.25		86	0.18	
40	0.37		87	0.28	
41	0.18		88	0.08	
42	0.35		89	0.22	
43	0.37		90	0.39	
44	0.65		91	0.20	
45	0.78		92	0.12	
46	0.19		93		
47	0.15		94	0.12	(0.28)
48	0.20		95	0.27	
49	0.05		96	0.84	
50	0.05	(0.07)	97	0.06	
51	0.44		98	0.12	
53	0.05	(0.07)	99	0.15	
54	0.08		100	0.70	
56	0.17		101	0.31	
57	0.24		102	0.07	
58	0.18		103	0.28	
59	0.08		104	0.10	
60	0.28		<b>TOTAL</b>	<b>33.52</b>	<b>1.24</b>

TOWN HWY. No.	LENGTH IN MILES "NOT UP TO STANDARD"
56	0.03
<b>TOTAL</b>	<b>0.03</b>

\*The sections of the town highways listed above are legally Class 3, but have been deemed "Not Up To Standard" and are functionally Class 4 Town Highways

**DISCLAIMER:**  
The untraveled highways (laid-out town highways), discontinued highways, and legal trails herein are those of which the Agency of Transportation has record; others may exist.  
Highway and bridge data by the Agency of Transportation. Town short structures drawn from the VT CULVERTS (formerly VOBICIT) online database. All other data from the Vermont Open Geodata Portal. Only named streams shown.

Vermont State Plane Coordinate System  
North American Datum of 1983  
SPCS\_Zone\_Identifier: 4400  
Geodetic Reference System 80  
4,000-meter grid, Easting - Northing

**MILEAGE SUMMARY**

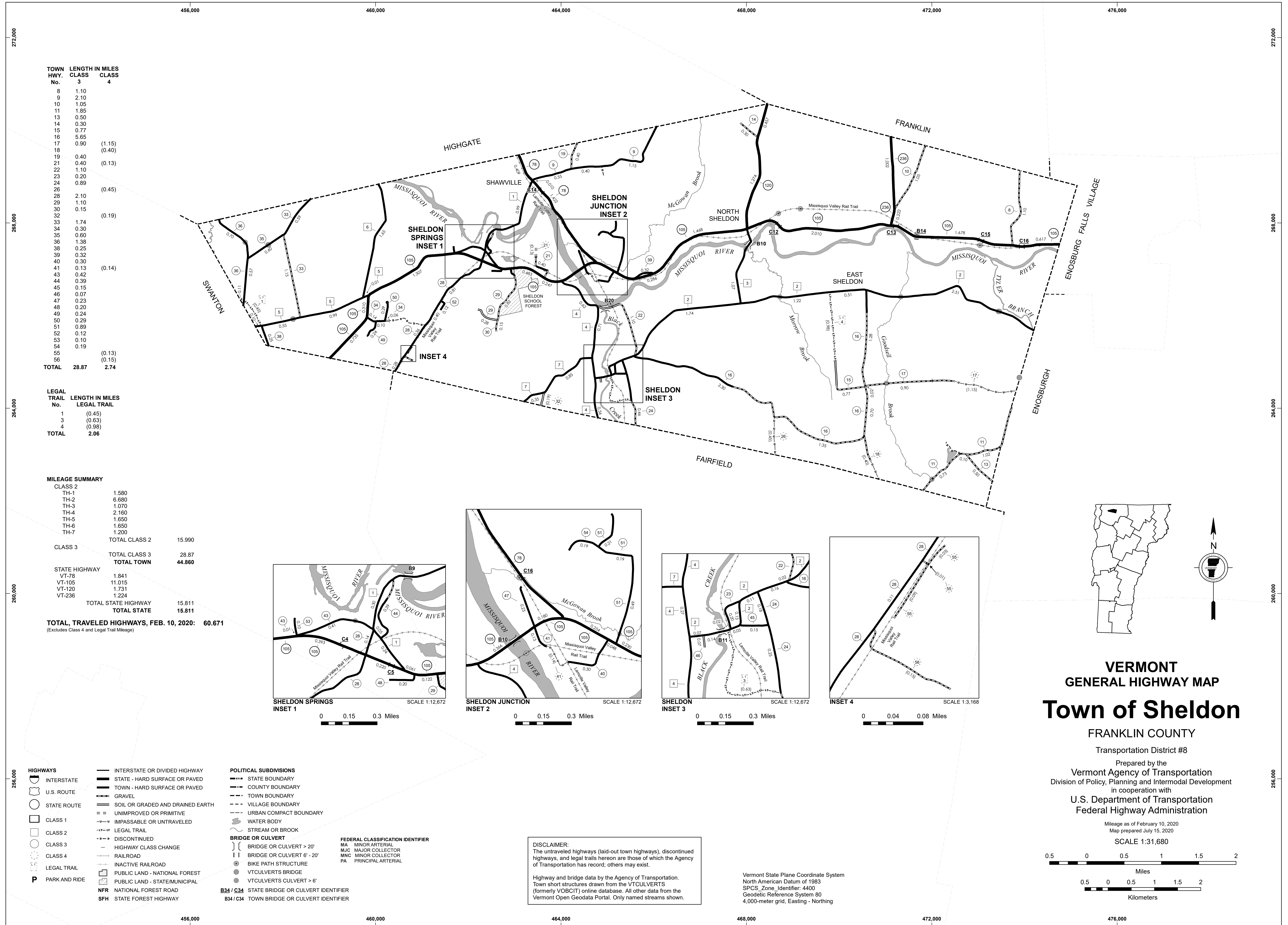
CLASS 2		
TH-1	1.300	
TH-2	5.520	
TH-3	2.700	
TH-4	0.690	
TH-5	0.720	
TH-6	2.360	
TH-7	0.240	
TH-8	0.250	
TH-9	0.130	
TH-10	0.910	
TH-11	1.900	
TH-12	0.450	
TH-13	0.850	
TH-14	2.550	
<b>TOTAL CLASS 2</b>	<b>20.570</b>	
CLASS 3		
<b>TOTAL CLASS 3</b>	<b>33.52</b>	
<b>TOTAL TOWN</b>	<b>54.090</b>	
STATE HIGHWAY		
VT-36	5.323	
VT-38	3.345	
VT-104	4.110	
VT-105	1.828	
VT-207	0.421	
NSH-SASH	0.990	
<b>TOTAL STATE HIGHWAY</b>	<b>16.015</b>	
STATE HIGHWAY - Ramps		
VT-105	0.231	
VT-207	0.167	
<b>TOTAL STATE HIGHWAY - Ramps</b>	<b>0.398</b>	
US HIGHWAY		
US-7	2.897	
<b>TOTAL US HIGHWAY</b>	<b>2.897</b>	
<b>TOTAL STATE</b>	<b>19.310</b>	
INTERSTATE		
I-89	5.584	
<b>TOTAL INTERSTATE</b>	<b>5.584</b>	
INTERSTATE - Ramps		
I-89	2.139	
<b>TOTAL INTERSTATE - Ramps</b>	<b>2.139</b>	
<b>TOTAL INTERSTATE</b>	<b>7.723</b>	
<b>TOTAL, TRAVELED HIGHWAYS, FEB. 10, 2022:</b>	<b>81.123</b>	

(Excludes Class 4 and Legal Trail Mileage)

**VERMONT GENERAL HIGHWAY MAP**  
**Town of Saint Albans**  
FRANKLIN COUNTY  
Transportation District #8

Prepared by the  
Vermont Agency of Transportation  
Division of Policy, Planning and Intermodal Development  
in cooperation with  
U.S. Department of Transportation  
Federal Highway Administration

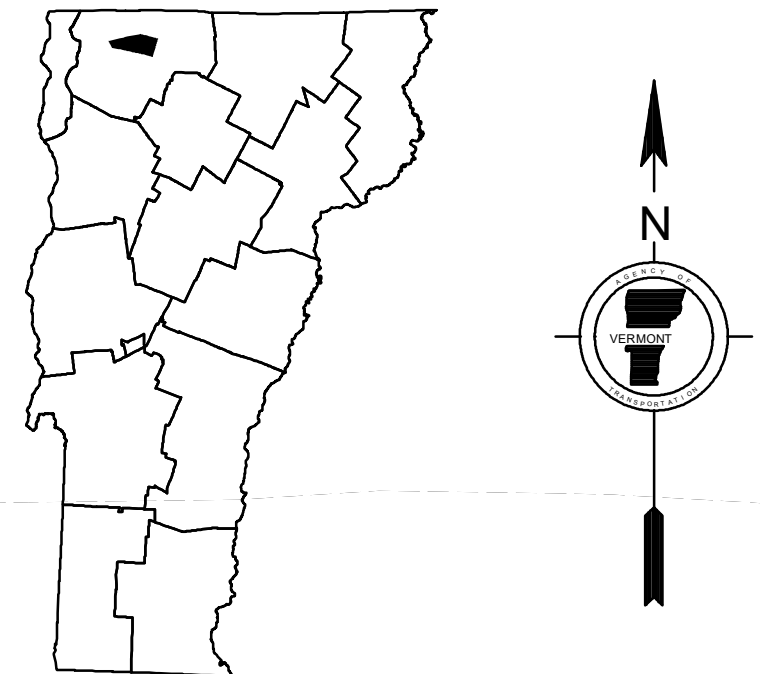
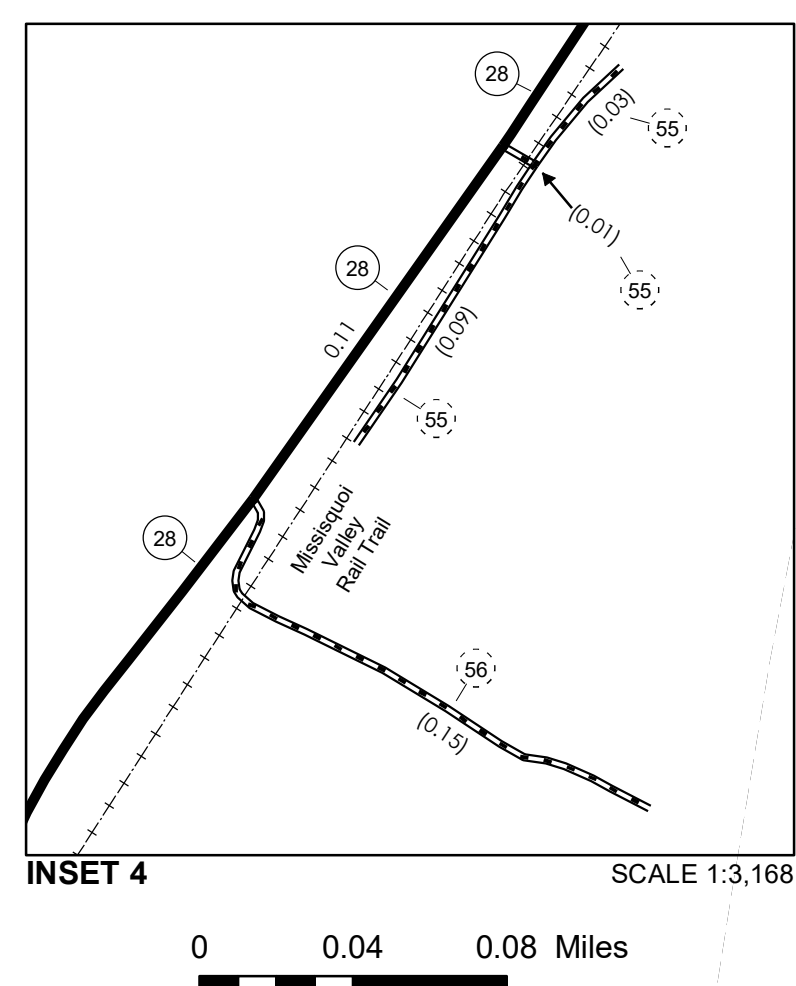
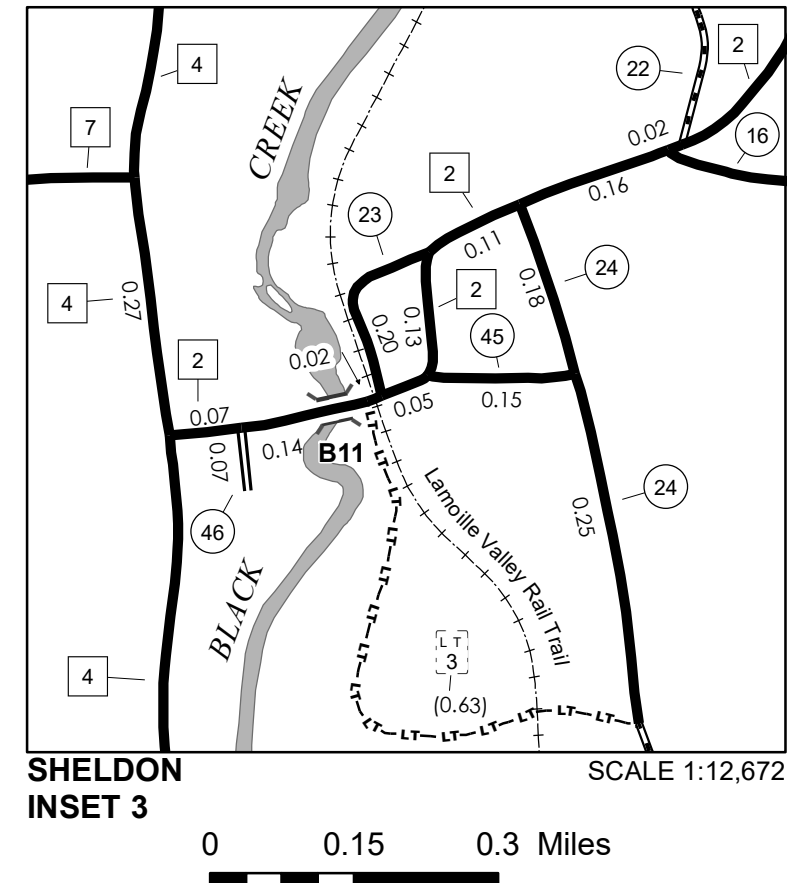
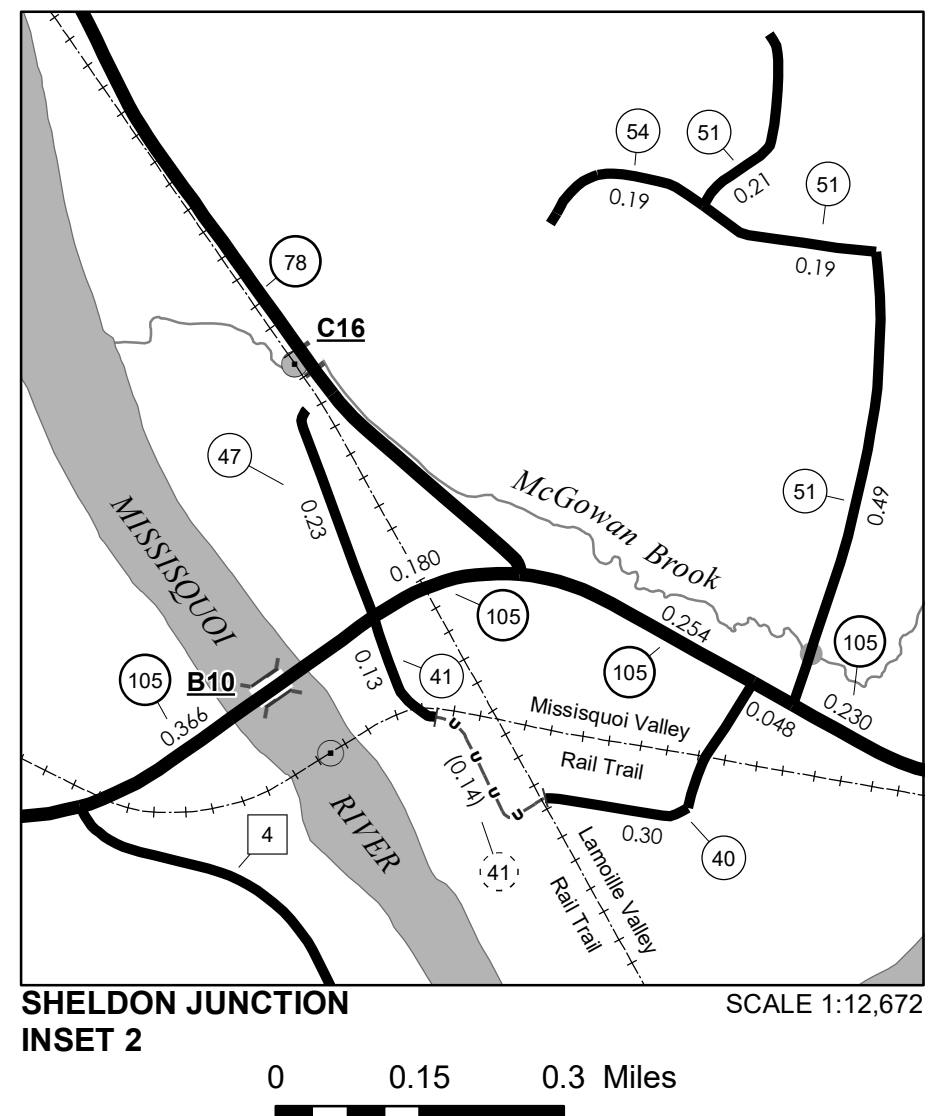
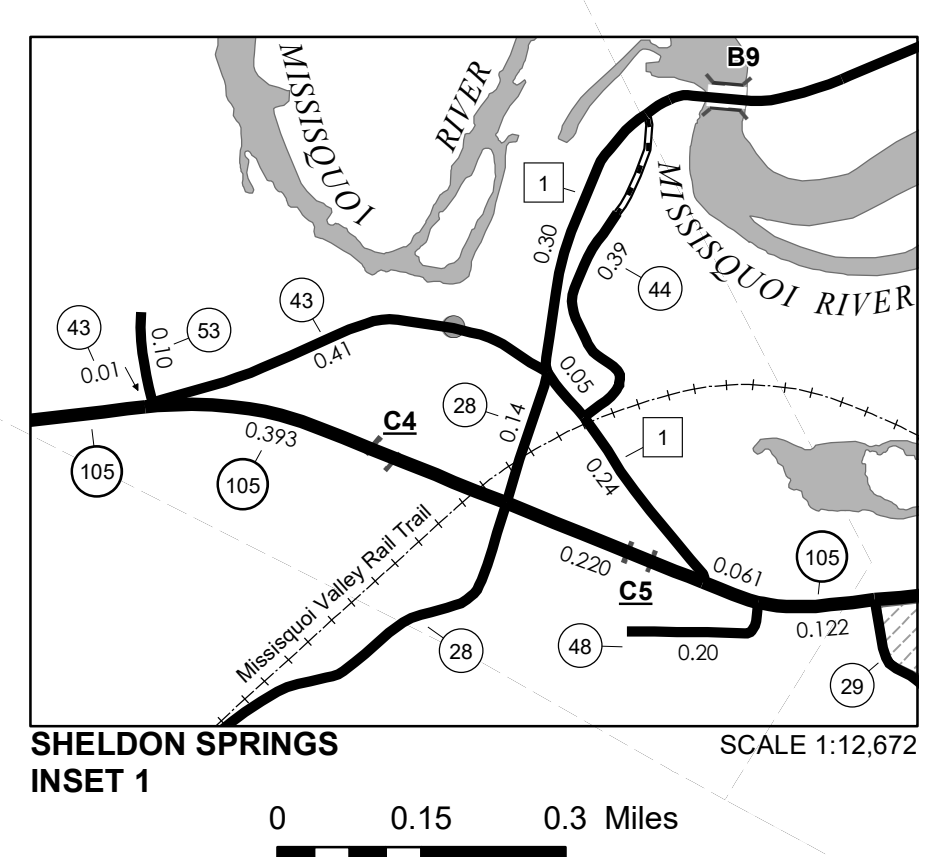
Mileage as of February 10, 2022  
Map prepared June 13, 2022  
SCALE 1:31,680



TOWN HWY. No.	LENGTH IN MILES CLASS 3	LENGTH IN MILES CLASS 4
8	1.10	
9	2.10	
10	1.05	
11	1.85	
13	0.50	
14	0.30	
15	0.77	
16	5.65	
17	0.90	(1.15)
18		(0.40)
19	0.40	
21	0.40	(0.13)
22	1.10	
23	0.20	
24	0.89	
26		(0.45)
28	2.10	
29	1.10	
30	0.15	
32		(0.19)
33	1.74	
34	0.30	
35	0.60	
36	1.38	
38	0.25	
39	0.32	
40	0.30	
41	0.13	(0.14)
43	0.42	
44	0.39	
45	0.15	
46	0.07	
47	0.23	
48	0.20	
49	0.24	
50	0.29	
51	0.89	
52	0.12	
53	0.10	
54	0.19	
55		(0.13)
56		(0.15)
<b>TOTAL</b>	<b>28.87</b>	<b>2.74</b>

LEGAL TRAIL No.	LENGTH IN MILES LEGAL TRAIL
1	(0.45)
3	(0.63)
4	(0.98)
<b>TOTAL</b>	<b>2.06</b>

MILEAGE SUMMARY		
CLASS 2		
TH-1	1.580	
TH-2	6.680	
TH-3	1.070	
TH-4	2.160	
TH-5	1.650	
TH-6	1.650	
TH-7	1.200	
<b>TOTAL CLASS 2</b>	<b>15.990</b>	
CLASS 3		
<b>TOTAL CLASS 3</b>	<b>28.87</b>	
<b>TOTAL TOWN</b>	<b>44.860</b>	
STATE HIGHWAY		
VT-78	1.841	
VT-105	11.015	
VT-120	1.731	
VT-236	1.224	
<b>TOTAL STATE HIGHWAY</b>	<b>15.811</b>	
<b>TOTAL STATE</b>	<b>15.811</b>	
<b>TOTAL, TRAVELED HIGHWAYS, FEB. 10, 2020:</b>	<b>60.671</b>	
<small>(Excludes Class 4 and Legal Trail Mileage)</small>		



**VERMONT**  
**GENERAL HIGHWAY MAP**  
**Town of Sheldon**

FRANKLIN COUNTY

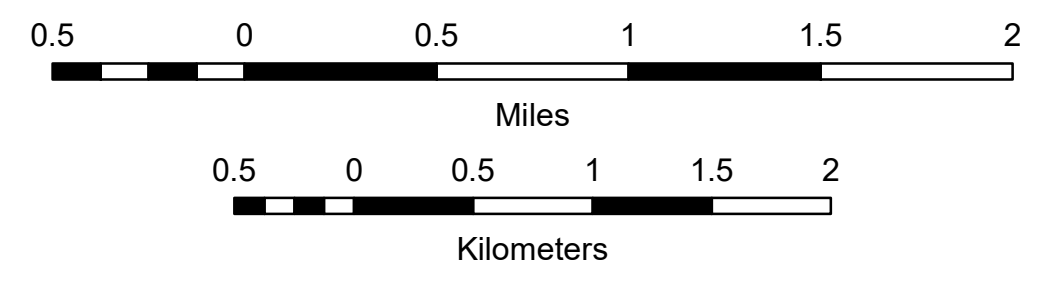
Transportation District #8

Prepared by the  
 Vermont Agency of Transportation  
 Division of Policy, Planning and Intermodal Development  
 in cooperation with

U.S. Department of Transportation  
 Federal Highway Administration

Mileage as of February 10, 2020  
 Map prepared July 15, 2020

SCALE 1:31,680

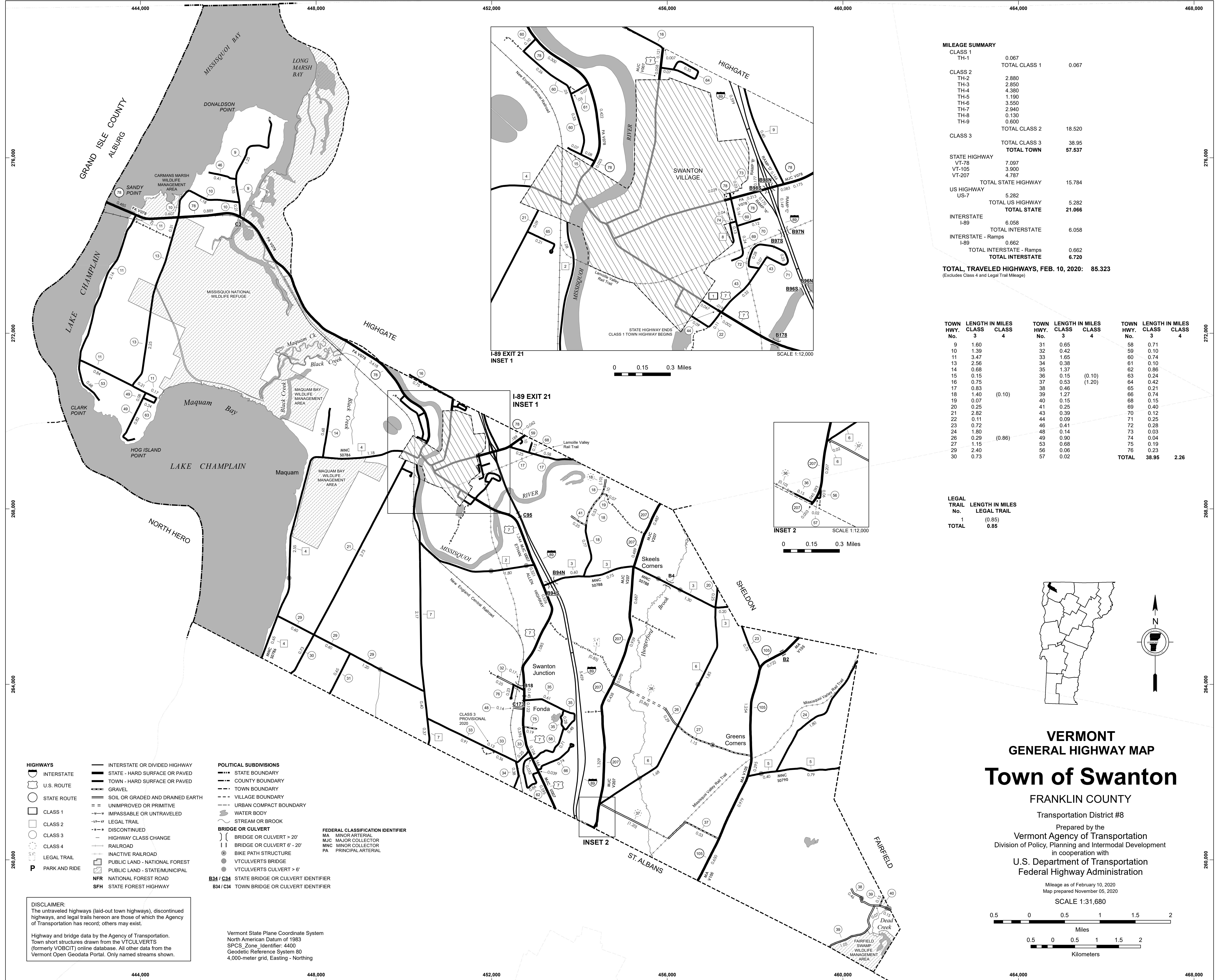


- HIGHWAYS**
  - INTERSTATE OR DIVIDED HIGHWAY
  - STATE - HARD SURFACE OR PAVED
  - TOWN - HARD SURFACE OR PAVED
  - GRAVEL
  - SOIL OR GRADED AND DRAINED EARTH
  - UNIMPROVED OR PRIMITIVE
  - IMPASSABLE OR UNTRAVELED
  - LEGAL TRAIL
  - DISCONTINUED
  - HIGHWAY CLASS CHANGE
  - RAILROAD
  - INACTIVE RAILROAD
  - PUBLIC LAND - NATIONAL FOREST
  - PUBLIC LAND - STATE/MUNICIPAL
  - NFR NATIONAL FOREST ROAD
  - SFH STATE FOREST HIGHWAY
- POLITICAL SUBDIVISIONS**
  - STATE BOUNDARY
  - COUNTY BOUNDARY
  - TOWN BOUNDARY
  - VILLAGE BOUNDARY
  - URBAN COMPACT BOUNDARY
  - WATER BODY
  - STREAM OR BROOK
- BRIDGE OR CULVERT**
  - BRIDGE OR CULVERT > 20'
  - BRIDGE OR CULVERT 6' - 20'
  - BIKE PATH STRUCTURE
  - VT CULVERTS BRIDGE
  - VT CULVERTS CULVERT > 6'
  - STATE BRIDGE OR CULVERT IDENTIFIER
  - TOWN BRIDGE OR CULVERT IDENTIFIER
- FEDERAL CLASSIFICATION IDENTIFIER**
  - MA MINOR ARTERIAL
  - MJC MAJOR COLLECTOR
  - MNC MINOR COLLECTOR
  - PA PRINCIPAL ARTERIAL

**DISCLAIMER:**  
 The untraveled highways (laid-out town highways), discontinued highways, and legal trails herein are those of which the Agency of Transportation has record; others may exist.

Highway and bridge data by the Agency of Transportation. Town short structures drawn from the VTCULVERTS (formerly VOBCIT) online database. All other data from the Vermont Open Geodata Portal. Only named streams shown.

Vermont State Plane Coordinate System  
 North American Datum of 1983  
 SPCS\_Zone\_Identifier: 4400  
 Geodetic Reference System 80  
 4,000-meter grid, Easting - Northing



**MILEAGE SUMMARY**

CLASS 1		
TH-1	0.067	
TOTAL CLASS 1	0.067	
CLASS 2		
TH-2	2.880	
TH-3	2.850	
TH-4	4.380	
TH-5	1.190	
TH-6	3.550	
TH-7	2.940	
TH-8	0.130	
TH-9	0.600	
TOTAL CLASS 2	18.520	
CLASS 3		
TOTAL CLASS 3	38.95	
<b>TOTAL TOWN</b>	<b>57.537</b>	
STATE HIGHWAY		
VT-78	7.097	
VT-105	3.900	
VT-207	4.787	
TOTAL STATE HIGHWAY	15.784	
US HIGHWAY		
US-7	5.282	
TOTAL US HIGHWAY	5.282	
<b>TOTAL STATE</b>	<b>21.066</b>	
INTERSTATE		
I-89	6.058	
TOTAL INTERSTATE	6.058	
INTERSTATE - Ramps		
I-89	0.662	
TOTAL INTERSTATE - Ramps	0.662	
<b>TOTAL INTERSTATE</b>	<b>6.720</b>	
<b>TOTAL, TRAVELED HIGHWAYS, FEB. 10, 2020:</b>	<b>85.323</b>	

(Excludes Class 4 and Legal Trail Mileage)

TOWN HWY. No.	LENGTH IN MILES CLASS 3	LENGTH IN MILES CLASS 4	TOWN HWY. No.	LENGTH IN MILES CLASS 3	LENGTH IN MILES CLASS 4	TOWN HWY. No.	LENGTH IN MILES CLASS 3	LENGTH IN MILES CLASS 4
9	1.60		31	0.65		58	0.71	
10	1.39		32	0.42		59	0.10	
11	3.47		33	1.65		60	0.74	
13	2.56		34	0.38		61	0.10	
14	0.68		35	1.37		62	0.86	
15	0.15		36	0.15	(0.10)	63	0.24	
16	0.75		37	0.53	(1.20)	64	0.42	
17	0.83		38	0.46		65	0.21	
18	1.40	(0.10)	39	1.27		66	0.74	
19	0.07		40	0.15		68	0.15	
20	0.25		41	0.25		69	0.40	
21	2.82		43	0.39		70	0.12	
22	0.11		44	0.09		71	0.25	
23	0.72		45	0.41		72	0.28	
24	1.80		48	0.14		73	0.03	
26	0.29	(0.86)	49	0.90		74	0.04	
27	1.15		53	0.68		75	0.19	
29	2.40		56	0.06		76	0.23	
30	0.73		57	0.02		<b>TOTAL</b>	<b>38.95</b>	<b>2.26</b>

**LEGAL TRAIL**

No.	LENGTH IN MILES LEGAL TRAIL
1	(0.85)
<b>TOTAL</b>	<b>0.85</b>

- HIGHWAYS**
- INTERSTATE OR DIVIDED HIGHWAY
  - STATE - HARD SURFACE OR PAVED
  - TOWN - HARD SURFACE OR PAVED
  - GRAVEL
  - SOIL OR GRADED AND DRAINED EARTH
  - UNIMPROVED OR PRIMITIVE
  - IMPASSABLE OR UNTRAVELED
  - LEGAL TRAIL
  - DISCONTINUED
  - HIGHWAY CLASS CHANGE
  - RAILROAD
  - INACTIVE RAILROAD
  - PUBLIC LAND - NATIONAL FOREST
  - PUBLIC LAND - STATE/MUNICIPAL
  - NFR NATIONAL FOREST ROAD
  - SFH STATE FOREST HIGHWAY

- POLITICAL SUBDIVISIONS**
- STATE BOUNDARY
  - COUNTY BOUNDARY
  - TOWN BOUNDARY
  - VILLAGE BOUNDARY
  - URBAN COMPACT BOUNDARY
  - WATER BODY
  - STREAM OR BROOK
- BRIDGE OR CULVERT**
- BRIDGE OR CULVERT > 20'
  - BRIDGE OR CULVERT 6' - 20'
  - BIKE PATH STRUCTURE
  - VT CULVERTS BRIDGE
  - VT CULVERTS CULVERT > 6'
- FEDERAL CLASSIFICATION IDENTIFIER**
- MA MINOR ARTERIAL
  - MJC MAJOR COLLECTOR
  - MNC MINOR COLLECTOR
  - PA PRINCIPAL ARTERIAL
- B34 / C34 STATE BRIDGE OR CULVERT IDENTIFIER**
- B34 / C34 TOWN BRIDGE OR CULVERT IDENTIFIER**

**DISCLAIMER:**  
 The untraveled highways (laid-out town highways), discontinued highways, and legal trails herein are those of which the Agency of Transportation has record; others may exist.

Highway and bridge data by the Agency of Transportation. Town short structures drawn from the VTCULVERTS (formerly VOBCTI) online database. All other data from the Vermont Open Geodata Portal. Only named streams shown.

Vermont State Plane Coordinate System  
 North American Datum of 1983  
 SPCS\_2 Zone Identifier: 4400  
 Geodetic Reference System 80  
 4,000-meter grid, Easting - Northing

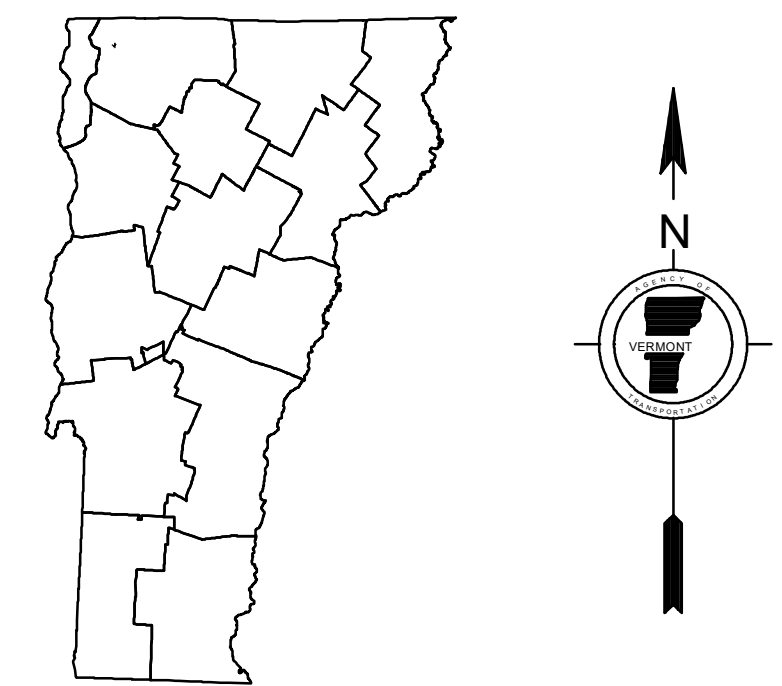
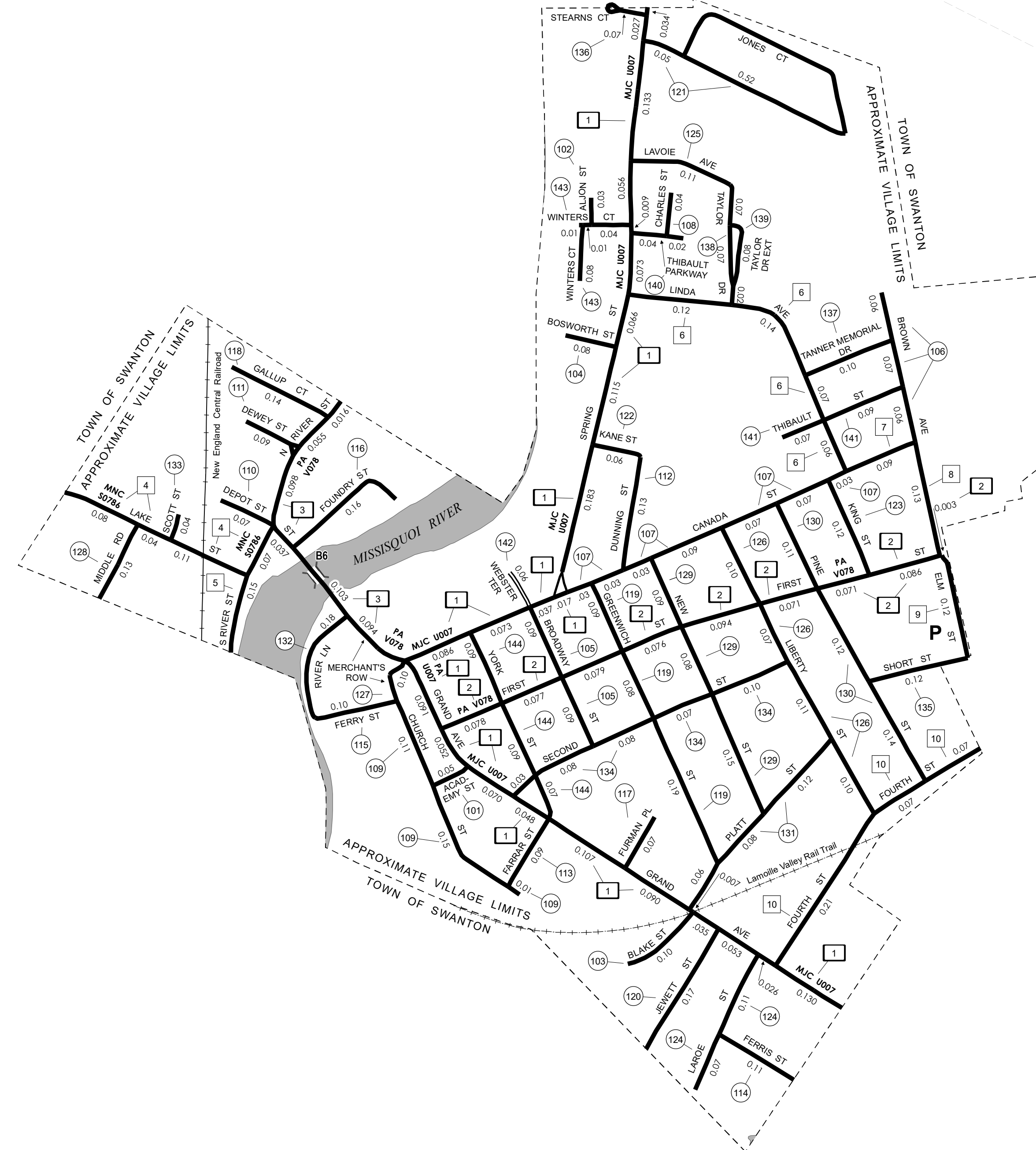


**MILEAGE SUMMARY**

<b>CLASS 1</b>			
TH-1	1.618		
TH-2	0.635		
TH-3	0.403		
	<b>TOTAL CLASS 1</b>	<b>2.656</b>	
<b>CLASS 2</b>			
TH-4	0.300		
TH-5	0.150		
TH-6	0.390		
TH-7	0.090		
TH-8	0.130		
TH-9	0.120		
TH-10	0.350		
	<b>TOTAL CLASS 2</b>	<b>1.530</b>	
<b>CLASS 3</b>			
	<b>TOTAL CLASS 3</b>	<b>7.16</b>	
	<b>TOTAL TOWN</b>	<b>11.346</b>	
	<b>TOTAL STATE</b>	<b>0</b>	

**TOTAL, TRAVELED HIGHWAYS, FEB. 10, 2018: 11.346**  
 (Excludes Class 4 and Legal Trail Mileage)

TOWN HWY. No.	LENGTH IN MILES CLASS 3	CLASS 4	
101	0.05		ACADEMY ST
102	0.03		ALJON ST
103	0.10		BLAKE ST
104	0.08		BOSWORTH ST
105	0.18		BROADWAY ST
106	0.19		BROWN AVE
107	0.35		CANADA ST
108	0.04		CHARLES ST
109	0.27		CHURCH ST
110	0.07		DEPOT ST
111	0.09		DEWEY ST
112	0.13		DUNNING ST
113	0.09		FARRAR ST
114	0.11		FERRIS ST
115	0.10		FERRY ST
116	0.16		FOUNDRY ST
117	0.07		FURMAN PL
118	0.14		GALLUP CT
119	0.36		GREENWICH ST
120	0.17		JEWETT ST
121	0.57		JONES CT
122	0.06		KANE ST
123	0.12		KING ST
124	0.18		LAROE ST
125	0.11		LAVOIE AVE
126	0.38		LIBERTY ST
127	0.10		MERCHANTS ROW
128	0.13		MIDDLE RD
129	0.32		NEW ST
130	0.37		PINE ST
131	0.26		PLATT ST
132	0.18		RIVER LN
133	0.04		SCOTT ST
134	0.36		SECOND ST
135	0.12		SHORT ST
136	0.07		STEARNS CT
137	0.10		TANNER MEMORIAL DR
138	0.16		TAYLOR DR
139	0.08		TAYLOR DR EXT
140	0.06		THIBAUT PKWY
141	0.16		THIBAUT ST
142	0.06		WEBSTER TER
143	0.14		WINTERS CT
144	0.25		YORK ST
<b>TOTAL</b>	<b>7.16</b>	<b>0.00</b>	



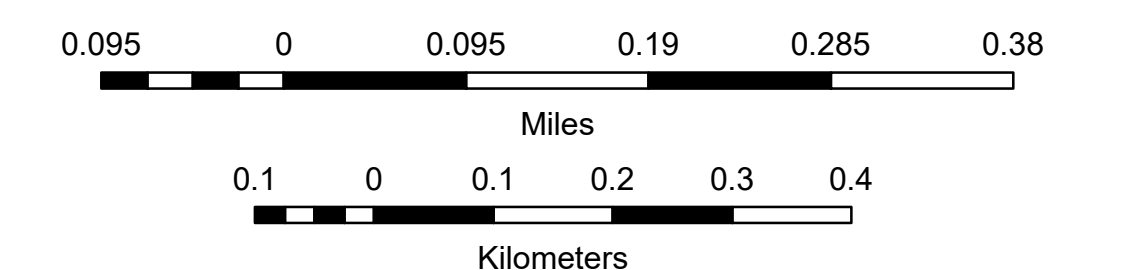
**VERMONT**  
**GENERAL HIGHWAY MAP**  
**Village of Swanton**

FRANKLIN COUNTY  
 Transportation District #8

Prepared by the  
 Vermont Agency of Transportation  
 Division of Policy, Planning and Intermodal Development  
 in cooperation with  
 U.S. Department of Transportation  
 Federal Highway Administration

Mileage as of February 10, 2018  
 Map prepared June 28, 2018

SCALE 1:6,336



- HIGHWAYS**
- INTERSTATE
  - U.S. ROUTE
  - STATE ROUTE
  - CLASS 1
  - CLASS 2
  - CLASS 3
  - CLASS 4
  - LEGAL TRAIL
  - PARK AND RIDE
- INTERSTATE OR DIVIDED HIGHWAY  
 STATE - HARD SURFACE OR PAVED  
 TOWN - HARD SURFACE OR PAVED  
 GRAVEL  
 SOIL OR GRADED AND DRAINED EARTH  
 UNIMPROVED OR PRIMITIVE  
 IMPASSABLE OR UNTRAVELED  
 LEGAL TRAIL  
 DISCONTINUED  
 HIGHWAY CLASS CHANGE  
 RAILROAD  
 INACTIVE RAILROAD  
 PUBLIC LAND - NATIONAL FOREST  
 PUBLIC LAND - STATE/MUNICIPAL  
 NATIONAL FOREST ROAD  
 STATE FOREST HIGHWAY

- POLITICAL SUBDIVISIONS**
- STATE BOUNDARY
  - COUNTY BOUNDARY
  - TOWN BOUNDARY
  - VILLAGE BOUNDARY
  - URBAN COMPACT BOUNDARY
  - WATER BODY
  - STREAM OR BROOK

- BRIDGE OR CULVERT**
- BRIDGE OR CULVERT > 20'
  - BRIDGE OR CULVERT 6' - 20'
  - BIKE PATH STRUCTURE
  - VT CULVERTS BRIDGE
  - VT CULVERTS CULVERT > 6'
- B34 / C34** STATE BRIDGE OR CULVERT IDENTIFIER  
**B34 / C34** TOWN BRIDGE OR CULVERT IDENTIFIER

- FEDERAL CLASSIFICATION IDENTIFIER**
- MA MINOR ARTERIAL
  - MJC MAJOR COLLECTOR
  - MNC MINOR COLLECTOR
  - PA PRINCIPAL ARTERIAL

**DISCLAIMER:**  
 The untraveled highways (laid-out town highways), discontinued highways, and legal trails hereon are those of which the Agency of Transportation has record; others may exist.

Highway and bridge data by the Agency of Transportation. Town short structures drawn from the VT CULVERTS (formerly VOBCT) online database. All other data from the Vermont Center for Geographic Information. Only named streams shown.

Vermont State Plane Coordinate System  
 North American Datum of 1983  
 SPCS\_Zone\_Identifier: 4400  
 Geodetic Reference System 80  
 2,000-meter grid, Easting - Northing