

**MILEAGE SUMMARY**

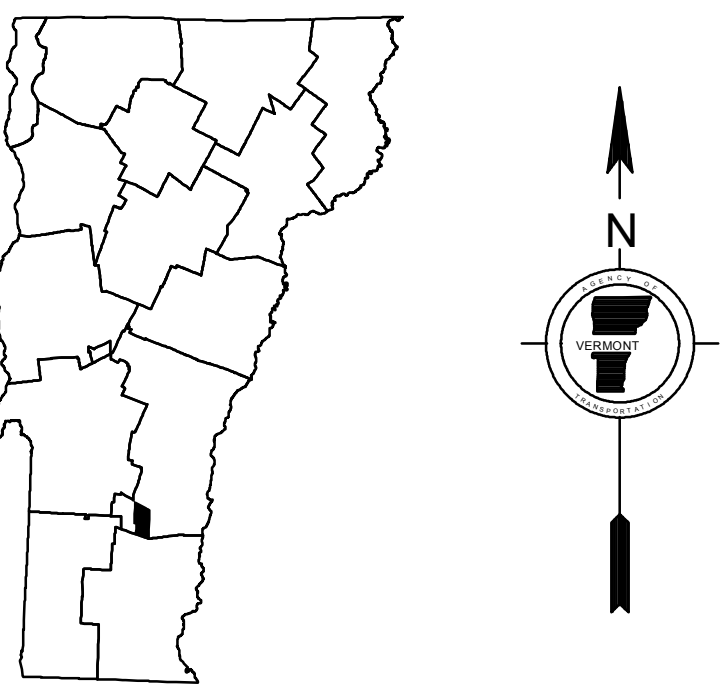
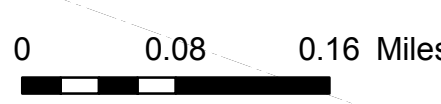
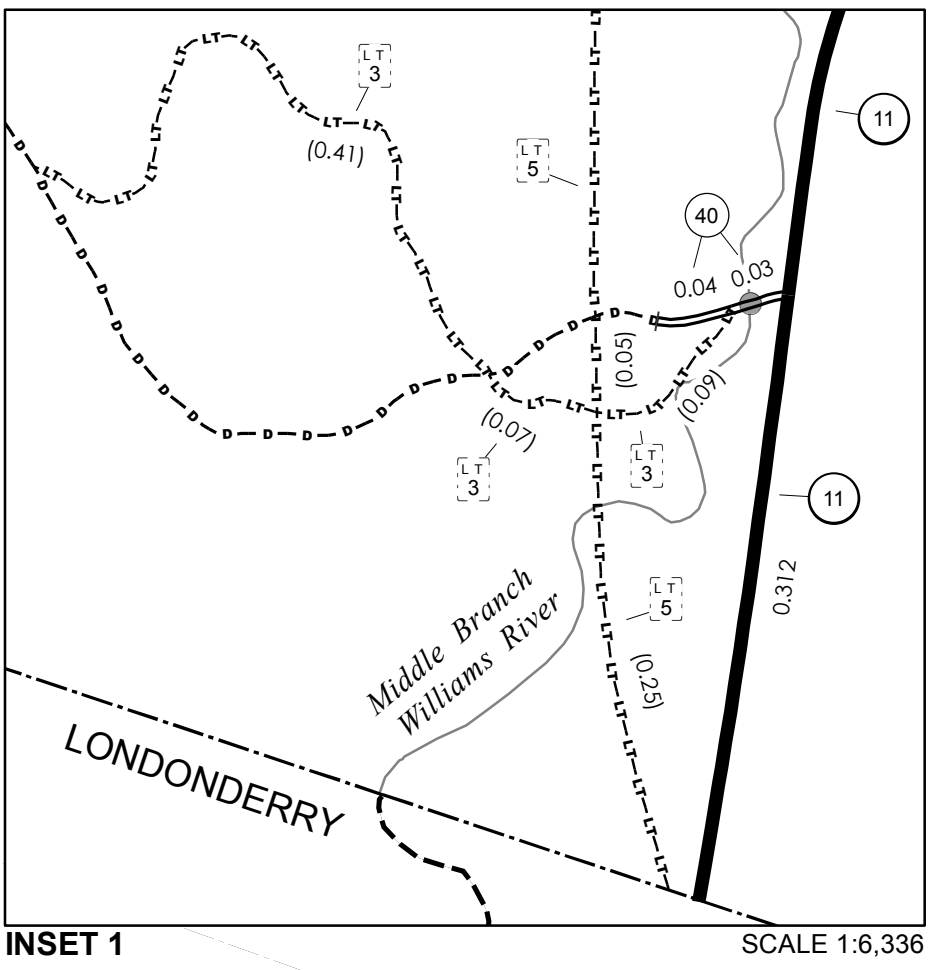
CLASS 2		
TH-1	4.830	
TH-2	5.100	
<b>TOTAL CLASS 2</b>	<b>9.930</b>	
CLASS 3		
<b>TOTAL CLASS 3</b>	<b>30.64</b>	
<b>TOTAL TOWN</b>	<b>40.570</b>	
STATE HIGHWAY		
VT-11	3.678	
VT-100	0.208	
<b>TOTAL STATE HIGHWAY</b>	<b>3.886</b>	
<b>TOTAL STATE</b>	<b>3.886</b>	

**TOTAL, TRAVELED HIGHWAYS, FEB. 10, 2015: 44.456**  
(Excludes Class 4, Legal Trail, and Unidentified Corridor Mileage)

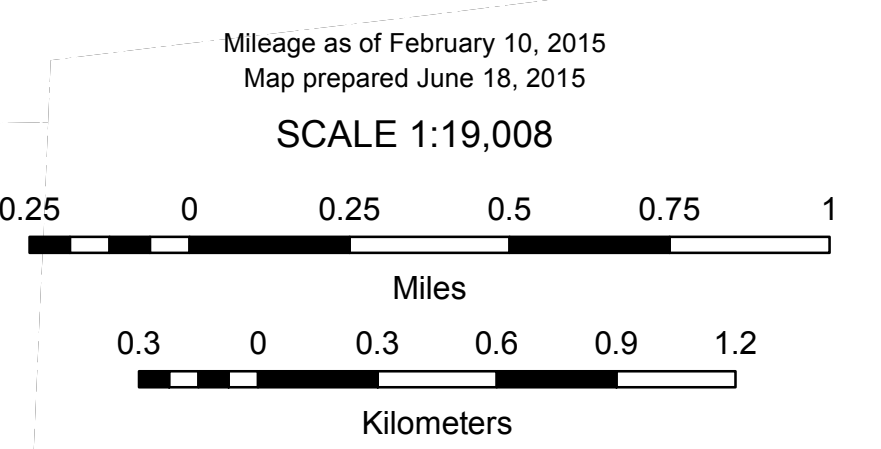
TOWN HWY. No.	LENGTH IN MILES CLASS 3	TOWN HWY. No.	LENGTH IN MILES CLASS 4
4	1.00	34	1.90
5	0.45	35	0.60
6	0.24	36	2.28
7	0.65	37	1.18 (0.80)
8	0.40	38	0.07
9	1.07 (0.15)	39	0.68
10	0.43 (0.40)	40	0.07
11		41	0.08
12	3.30	43	0.69 (0.08)
13	0.86	44	0.35 (0.35)
14	0.48	45	0.12
15	0.50 (0.21)	46	0.32 (0.32)
16	0.15	47	0.50
17	0.57	48	0.26
18	1.26	49	2.02
19	0.35	50	0.26
20	0.25 (0.09)	51	0.23
22	0.25	52	0.07
23	0.60	54	0.42
25	2.27	55	0.09
26	0.14	56	0.22
27	0.47 (0.08)	57	0.17
28	1.40	58	0.10
29	0.14	59	0.17
30	0.10	60	0.09
31	2.12 (0.05)	82	0.19 (0.19)
32	0.08	83	0.48 (0.48)
33	0.35	<b>TOTAL</b>	<b>30.64 4.46</b>

TOWN HWY. No.	LENGTH IN MILES "NOT UP TO STANDARD"	LEGAL TRAIL No.	LENGTH IN MILES LEGAL TRAIL
9	(0.04)	1	(0.95)
19	(0.05)	2	(0.57)
32	(0.07)	3	(0.57)
<b>TOTAL</b>	<b>0.16</b>	4	(2.38)
		5	(0.99)
		6	(0.69)
		7	(0.14)
		8	(0.29)
		9	(0.25)
		10	(1.80)
		11	(0.13)
		12	(0.60)
		13	(0.43)
		14	(0.89)
		15	(0.76)
		16	(0.14)
		17	(0.50)
		18	(0.60)
		19	(0.27)
		20	(1.05)
		21	(0.20)
		22	(0.71)
		23	(0.69)
		24	(0.55)
		25	(0.54)
		26	(0.90)
		27	(1.27)
		<b>TOTAL</b>	<b>18.86</b>

\*The sections of the town highways listed above are legally Class 3, but have been deemed "Not Up To Standard" and are functionally Class 4 Town Highways



**VERMONT**  
**GENERAL HIGHWAY MAP**  
**Town of Andover**  
WINDSOR COUNTY  
Transportation District #2  
Prepared by the  
Vermont Agency of Transportation  
Division of Policy, Planning and Intermodal Development  
in cooperation with  
U.S. Department of Transportation  
Federal Highway Administration



**DISCLAIMER:**  
The untraveled highways (laid-out town highways), discontinued highways, and legal trails herein are those of which the Agency of Transportation has record; others may exist.

Highway and bridge data by the Agency of Transportation. Town short structures are drawn from the Vermont Online Bridge & Culvert Inventory Tool (VOBCIT) database. All other data from the Vermont Center for Geographic Information. Only named streams are shown.

Vermont State Plane Coordinate System  
North American Datum of 1983  
SPCS Zone Identifier: 4400  
Geodetic Reference System 80  
4,000-meter grid, Easting - Northing

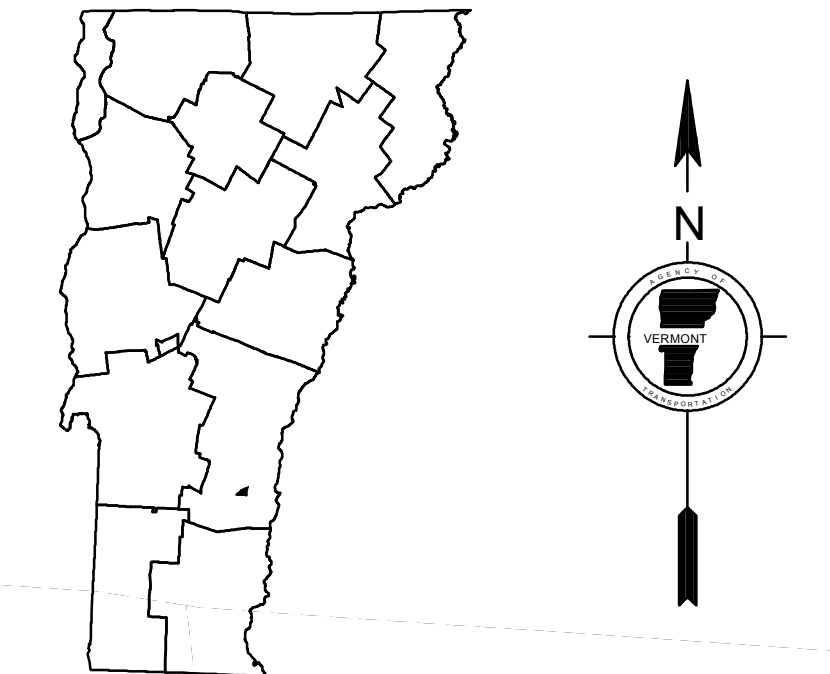
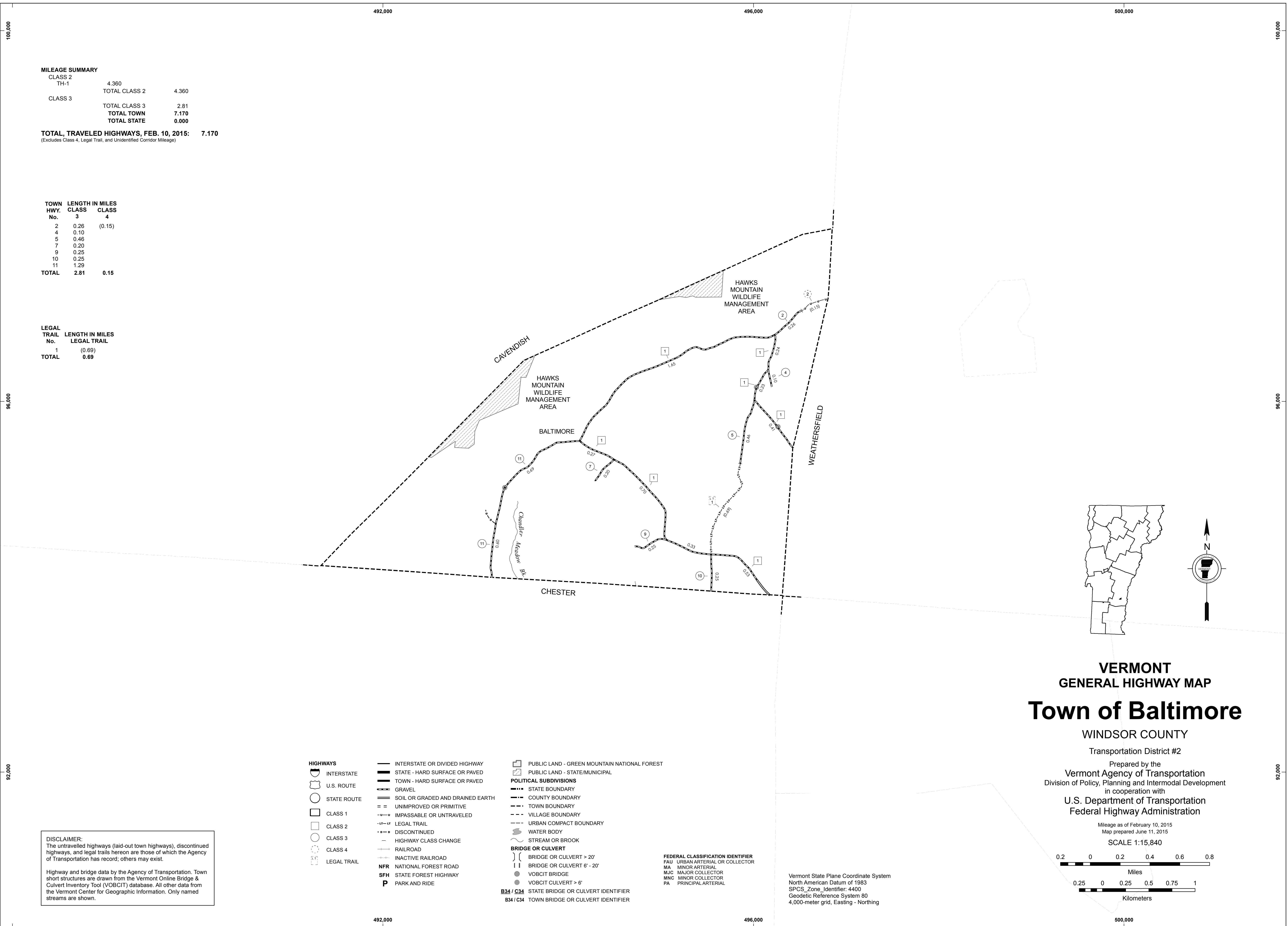
**MILEAGE SUMMARY**

CLASS 2		
TH-1	4.360	
	TOTAL CLASS 2	4.360
CLASS 3		
	TOTAL CLASS 3	2.81
	TOTAL TOWN	7.170
	TOTAL STATE	0.000

**TOTAL, TRAVELED HIGHWAYS, FEB. 10, 2015: 7.170**  
 (Excludes Class 4, Legal Trail, and Unidentified Corridor Mileage)

TOWN HWY. No.	LENGTH IN MILES	
	CLASS 3	CLASS 4
2	0.26	(0.15)
4	0.10	
5	0.46	
7	0.20	
9	0.25	
10	0.25	
11	1.29	
<b>TOTAL</b>	<b>2.81</b>	<b>0.15</b>

LEGAL TRAIL No.	LENGTH IN MILES	
	LEGAL TRAIL	
1	(0.69)	
<b>TOTAL</b>	<b>0.69</b>	



**VERMONT  
 GENERAL HIGHWAY MAP  
 Town of Baltimore**

WINDSOR COUNTY

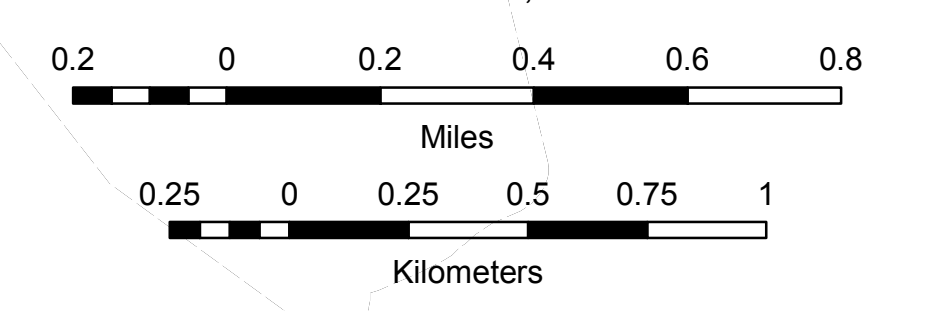
Transportation District #2

Prepared by the  
 Vermont Agency of Transportation  
 Division of Policy, Planning and Intermodal Development  
 in cooperation with

U.S. Department of Transportation  
 Federal Highway Administration

Mileage as of February 10, 2015  
 Map prepared June 11, 2015

SCALE 1:15,840



- HIGHWAYS**
- INTERSTATE
  - U.S. ROUTE
  - STATE ROUTE
  - CLASS 1
  - CLASS 2
  - CLASS 3
  - CLASS 4
  - LEGAL TRAIL
- INTERSTATE OR DIVIDED HIGHWAY  
 STATE - HARD SURFACE OR PAVED  
 TOWN - HARD SURFACE OR PAVED  
 GRAVEL  
 SOIL OR GRADED AND DRAINED EARTH  
 UNIMPROVED OR PRIMITIVE  
 IMPASSABLE OR UNTRAVELED  
 LEGAL TRAIL  
 DISCONTINUED  
 HIGHWAY CLASS CHANGE  
 RAILROAD  
 INACTIVE RAILROAD  
 NATIONAL FOREST ROAD  
 STATE FOREST HIGHWAY  
 PARK AND RIDE
- PUBLIC LAND - GREEN MOUNTAIN NATIONAL FOREST  
 PUBLIC LAND - STATE/MUNICIPAL
- POLITICAL SUBDIVISIONS**
- STATE BOUNDARY
  - COUNTY BOUNDARY
  - TOWN BOUNDARY
  - VILLAGE BOUNDARY
  - URBAN COMPACT BOUNDARY
  - WATER BODY
  - STREAM OR BROOK
- BRIDGE OR CULVERT**
- BRIDGE OR CULVERT > 20'
  - BRIDGE OR CULVERT 6' - 20'
  - VOBCIT BRIDGE
  - VOBCIT CULVERT > 6'
  - STATE BRIDGE OR CULVERT IDENTIFIER
  - TOWN BRIDGE OR CULVERT IDENTIFIER
- FEDERAL CLASSIFICATION IDENTIFIER**
- FAU - URBAN ARTERIAL OR COLLECTOR
  - MA - MINOR ARTERIAL
  - MJC - MAJOR COLLECTOR
  - MNC - MINOR COLLECTOR
  - PA - PRINCIPAL ARTERIAL

**DISCLAIMER:**  
 The untraveled highways (laid-out town highways), discontinued highways, and legal trails hereon are those of which the Agency of Transportation has record; others may exist.

Highway and bridge data by the Agency of Transportation. Town short structures are drawn from the Vermont Online Bridge & Culvert Inventory Tool (VOBCIT) database. All other data from the Vermont Center for Geographic Information. Only named streams are shown.

Vermont State Plane Coordinate System  
 North American Datum of 1983  
 SPCS\_Zone\_Identifier: 4400  
 Geodetic Reference System 80  
 4,000-meter grid, Easting - Northing



TOWN HWY. No.	LENGTH IN MILES CLASS 3	LENGTH IN MILES CLASS 4
5	5.70	
6	0.19	
7	0.58	
8	1.14	(0.70)
11	0.54	(0.48)
12	0.59	
13	1.05	(0.59)
14	1.84	(0.06)
15		(0.15)
17		(1.11)
18	0.50	(0.47)
19		(0.14)
20	0.30	
21	0.10	
22	0.07	
23	1.09	
24	0.95	(0.25)
25	0.27	
26	1.83	(1.58)
27	0.30	
28	1.45	
29	1.35	
30	0.42	
31	0.26	
32	0.23	(1.93)
33	1.43	
36	0.33	
37	2.23	
38	0.75	
39	1.98	
40	0.05	
43		(1.65)
44	0.20	(0.83)
45		(0.70)
46		(0.60)
47	3.09	(1.60)
48	0.08	(3.32)
49	0.09	
50	0.33	(0.96)
51	0.40	
52		(1.70)
54		(0.16)
55		(0.10)
56	2.56	(1.17)
57	1.10	(0.53)
58		(0.38)
60		(1.21)
61	2.65	
62	1.65	
63	1.25	
64	1.00	
66		(0.08)
68	0.32	(0.03)
70	0.19	
72	0.37	
73		(1.05)
74	0.24	
75	0.34	(0.22)
79	0.24	
80		(0.03)
81	0.07	
85		(0.74)
86		(1.24)
87		(1.16)
88		(0.84)
89		(1.22)
90		(1.17)
93		(2.68)
94		(0.97)
95		(1.34)
96		(0.51)
97		(0.26)
98		(0.66)
99		(0.57)
101		(1.25)
102		(0.55)
103		(0.38)
104		(1.25)
105		(0.88)
106		(0.24)
107		(0.61)
108		(0.37)
<b>TOTAL</b>	<b>42.59</b>	<b>42.67</b>

**MILEAGE SUMMARY**

CLASS 2	LENGTH	TOTAL CLASS 2
TH-1	3.940	
TH-2	6.140	
TH-3	3.950	
TH-4	1.610	
<b>TOTAL CLASS 2</b>		<b>15.640</b>

CLASS 3	LENGTH	TOTAL CLASS 3
STATE HIGHWAY VT-12	9.615	
<b>TOTAL CLASS 3</b>		<b>42.59</b>

STATE HIGHWAY	LENGTH	TOTAL STATE
VT-12	9.615	
<b>TOTAL STATE</b>		<b>9.615</b>

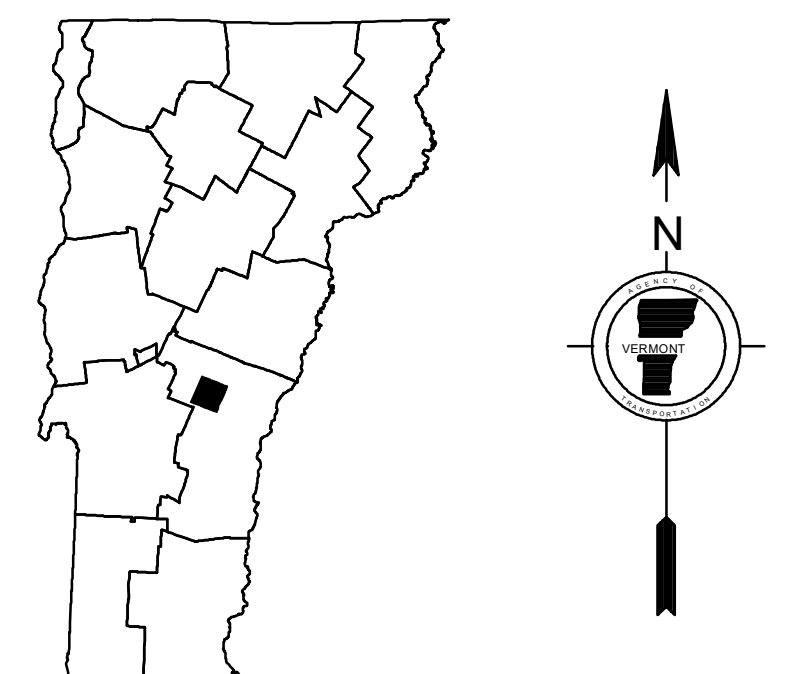
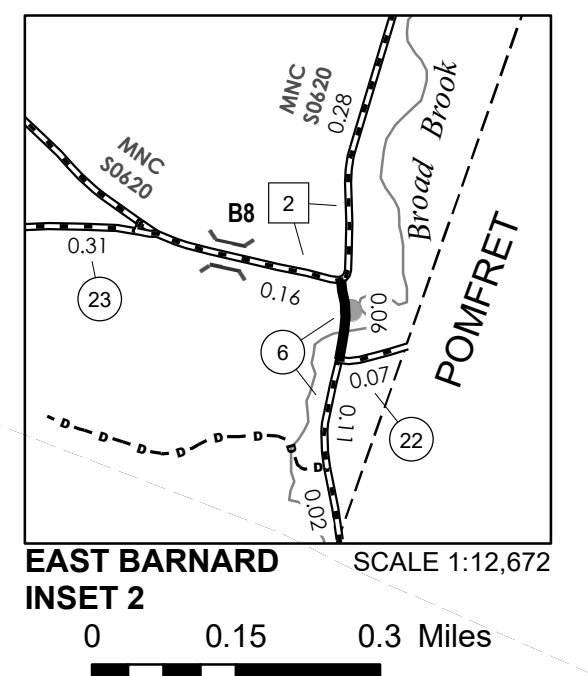
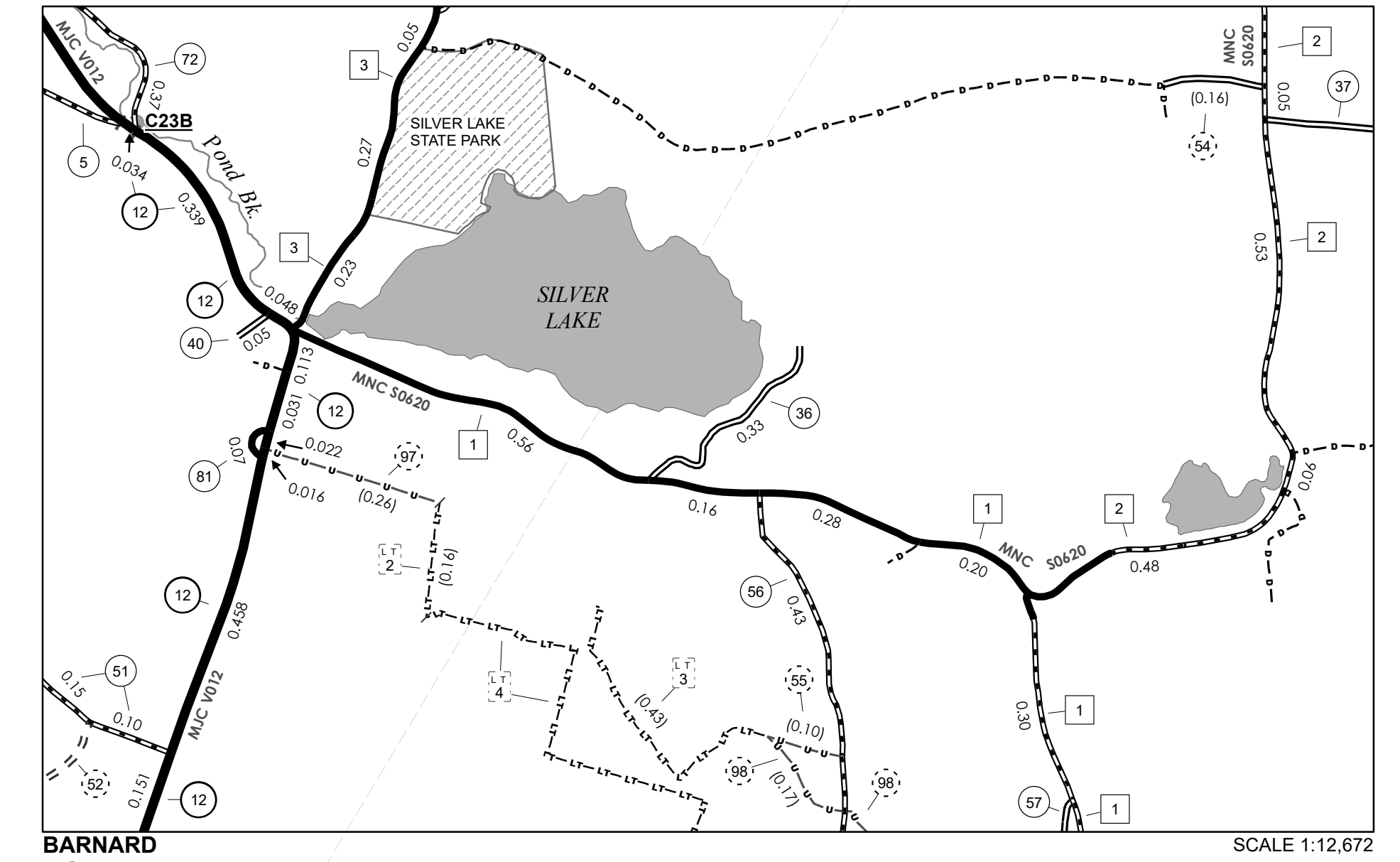
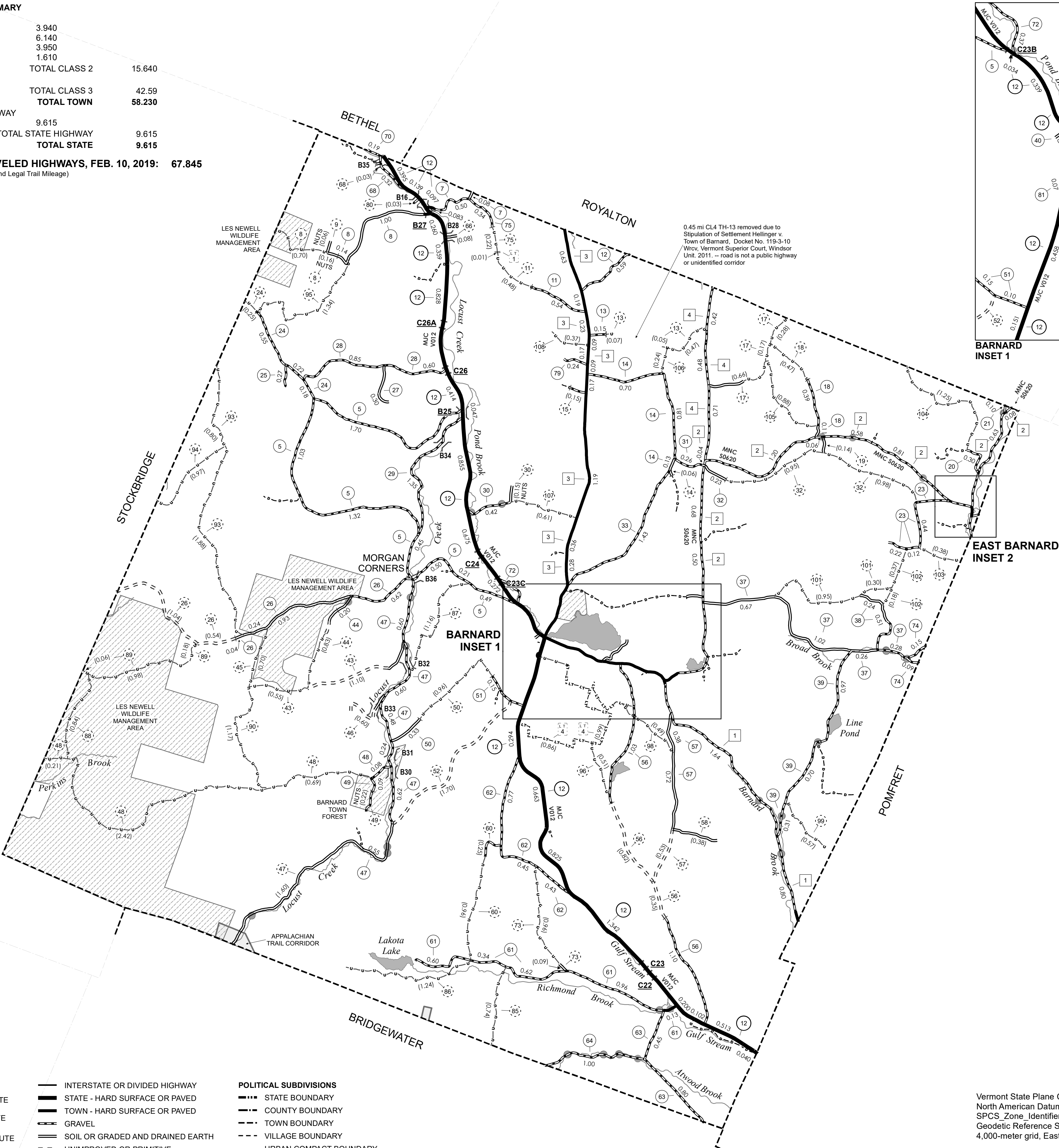
**TOTAL, TRAVELED HIGHWAYS, FEB. 10, 2019: 67.845**  
(Excludes Class 4 and Legal Trail Mileage)

TOWN HWY. No.	LENGTH IN MILES "NOT UP TO STANDARD"
8	(0.16)
9	(0.06)
30	(0.15)
49	(0.22)
<b>TOTAL</b>	<b>0.59</b>

\* The sections of the town highways listed above are legally Class 3, but have been deemed "Not Up To Standard" and are functionally Class 4 Town Highways

LEGAL TRAIL No.	LENGTH IN MILES LEGAL TRAIL
1	(0.01)
2	(0.16)
3	(0.43)
4	(1.85)
<b>TOTAL</b>	<b>2.45</b>

- HIGHWAYS**
- INTERSTATE
  - U.S. ROUTE
  - STATE ROUTE
  - CLASS 1
  - CLASS 2
  - CLASS 3
  - CLASS 4
  - LEGAL TRAIL
  - PARK AND RIDE
- INTERSTATE OR DIVIDED HIGHWAY**
- STATE - HARD SURFACE OR PAVED**
- TOWN - HARD SURFACE OR PAVED**
- GRAVEL**
- SOIL OR GRADED AND DRAINED EARTH**
- UNIMPROVED OR PRIMITIVE**
- IMPASSABLE OR UNTRAVELED**
- LEGAL TRAIL**
- DISCONTINUED**
- HIGHWAY CLASS CHANGE**
- RAILROAD**
- INACTIVE RAILROAD**
- PUBLIC LAND - NATIONAL FOREST**
- PUBLIC LAND - STATE/MUNICIPAL**
- NFR NATIONAL FOREST ROAD**
- SFH STATE FOREST HIGHWAY**
- POLITICAL SUBDIVISIONS**
- STATE BOUNDARY
  - COUNTY BOUNDARY
  - TOWN BOUNDARY
  - VILLAGE BOUNDARY
  - URBAN COMPACT BOUNDARY
  - WATER BODY
  - STREAM OR BROOK
- BRIDGE OR CULVERT**
- BRIDGE OR CULVERT > 20'
  - BRIDGE OR CULVERT 6' - 20'
  - BIKE PATH STRUCTURE
  - VT CULVERTS BRIDGE
  - VT CULVERTS CULVERT > 6'
  - B34 / C34 STATE BRIDGE OR CULVERT IDENTIFIER
  - B34 / C34 TOWN BRIDGE OR CULVERT IDENTIFIER
- FEDERAL CLASSIFICATION IDENTIFIER**
- MA MINOR ARTERIAL
  - MJC MAJOR COLLECTOR
  - MNC MINOR COLLECTOR
  - PA PRINCIPAL ARTERIAL



**VERMONT GENERAL HIGHWAY MAP**

**Town of Barnard**

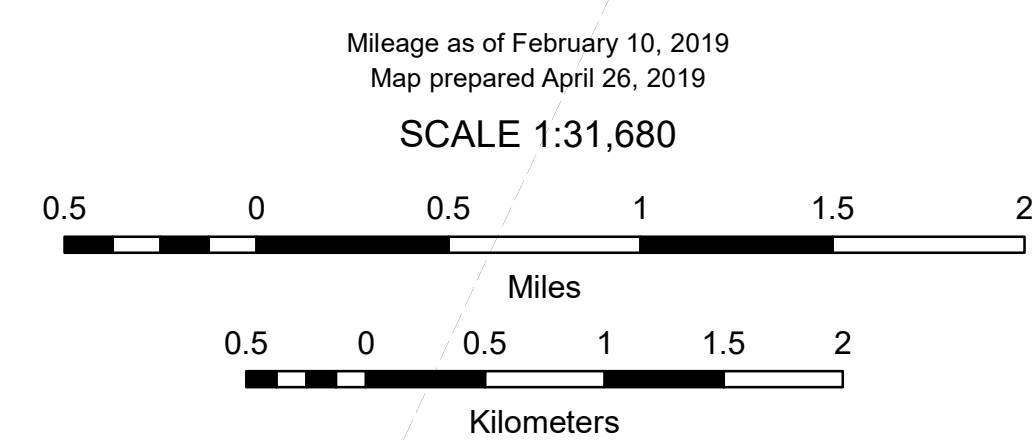
WINDSOR COUNTY

Transportation District #4

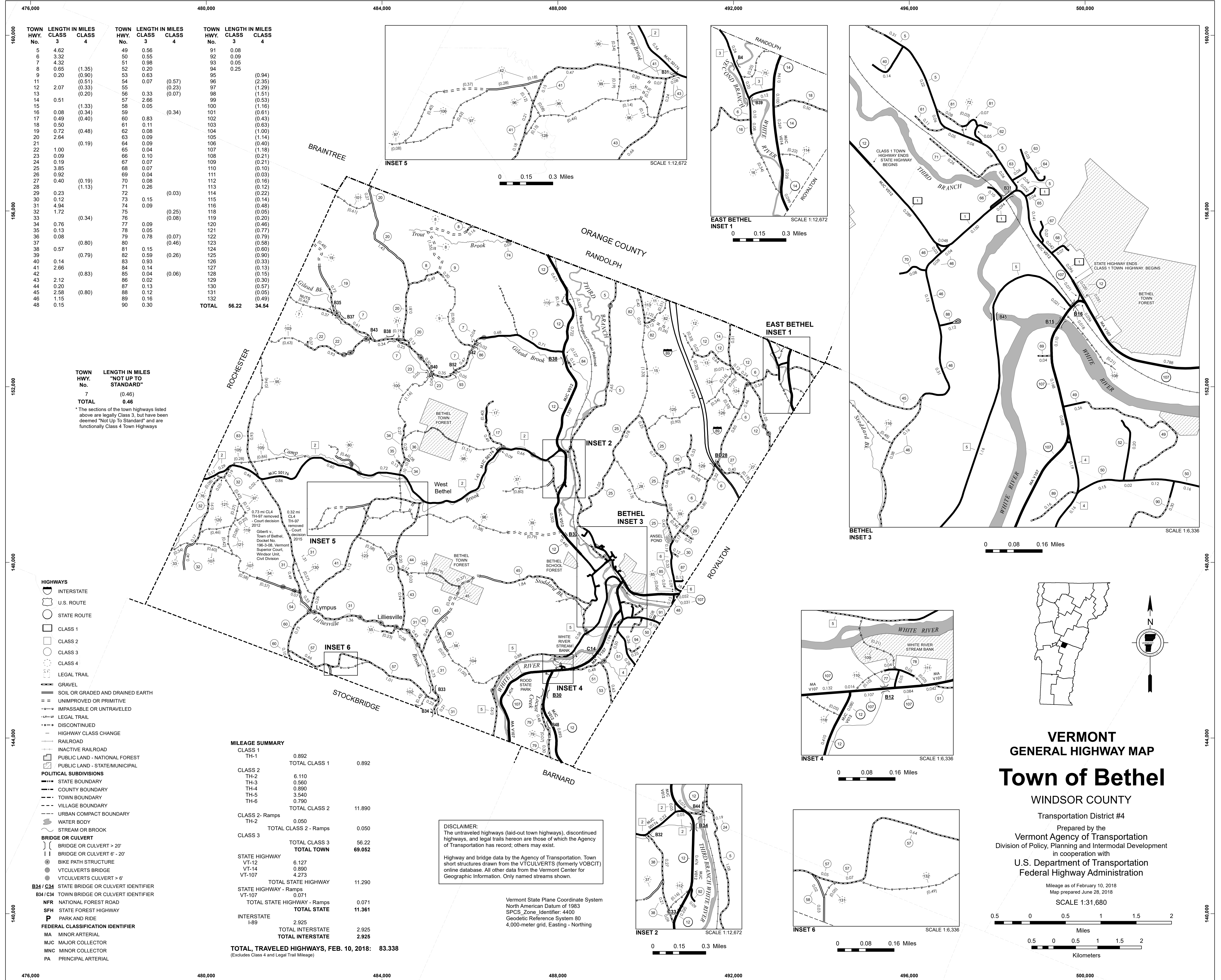
Prepared by the Vermont Agency of Transportation  
Division of Policy, Planning and Intermodal Development  
in cooperation with  
U.S. Department of Transportation  
Federal Highway Administration

Vermont State Plane Coordinate System  
North American Datum of 1983  
SPCS\_Zone\_Identifier: 4400  
Geodetic Reference System 80  
4,000-meter grid, Easting - Northing

**DISCLAIMER:**  
The untraveled highways (laid-out town highways), discontinued highways, and legal trails herein are those of which the Agency of Transportation has record; others may exist.  
Highway and bridge data by the Agency of Transportation. Town short structures drawn from the VT CULVERTS (formerly VOBCIT) online database. All other data from the Vermont Open Geodata Portal. Only named streams shown.







TOWN HWY. No.	LENGTH IN MILES CLASS 3	LENGTH IN MILES CLASS 4	TOWN HWY. No.	LENGTH IN MILES CLASS 3	LENGTH IN MILES CLASS 4	TOWN HWY. No.	LENGTH IN MILES CLASS 3	LENGTH IN MILES CLASS 4
5	4.62		49	0.56		91	0.08	
6	3.32		50	0.55		92	0.09	
7	4.32		51	0.98		93	0.05	
8	0.65	(1.35)	52	0.20		94	0.25	
9	0.20	(0.90)	53	0.63		95		(0.94)
11		(0.51)	54	0.07		96		(2.35)
12	2.07	(0.33)	55		(0.57)	97		(1.29)
13		(0.20)	56	0.33	(0.07)	98		(1.51)
14	0.51		57	2.66		99		(0.53)
15		(1.33)	58	0.05		100		(1.16)
16	0.08	(0.34)	59		(0.34)	101		(0.51)
17	0.49	(0.40)	60	0.83		102		(0.43)
18	0.50		61	0.11		103		(0.63)
19	0.72	(0.48)	62	0.08		104		(1.00)
20	2.64		63	0.09		105		(1.14)
21		(0.19)	64	0.09		106		(0.40)
22	1.00		65	0.04		107		(1.18)
23	0.09		66	0.10		108		(0.43)
24	0.19		67	0.07		109		(0.21)
25	3.85		68	0.07		110		(0.10)
26	0.92		69	0.04		111		(0.03)
27	0.40	(0.19)	70	0.08		112		(0.16)
28		(1.13)	71	0.26		113		(0.12)
29	0.23		72		(0.03)	114		(0.22)
30	0.12		73	0.15		115		(0.14)
31	4.94		74	0.09		116		(0.48)
32	1.72		75		(0.25)	118		(0.05)
33		(0.34)	76		(0.08)	119		(0.20)
34	0.76		77	0.09		120		(0.46)
35	0.13		78	0.05		121		(0.77)
36	0.08		79	0.78	(0.07)	122		(0.79)
37		(0.80)	80		(0.46)	123		(0.58)
38	0.57		81	0.15		124		(0.60)
39		(0.79)	82	0.59	(0.26)	125		(0.90)
40	0.14		83	0.93		126		(0.33)
41	2.66		84	0.14		127		(0.13)
42		(0.83)	85	0.04	(0.06)	128		(0.15)
43	2.12		86	0.02		129		(0.30)
44	0.20		87	0.13		130		(0.57)
45	2.58	(0.80)	88	0.12		131		(0.05)
46	1.15		89	0.16		132		(0.49)
48	0.15		90	0.30		TOTAL	56.22	34.54

TOWN HWY. No.	LENGTH IN MILES "NOT UP TO STANDARD"
7	(0.46)
TOTAL	0.46

\* The sections of the town highways listed above are legally Class 3, but have been deemed "Not Up To Standard" and are functionally Class 4 Town Highways

MILEAGE SUMMARY		
CLASS 1		
TH-1	0.892	TOTAL CLASS 1 0.892
CLASS 2		
TH-2	6.110	
TH-3	0.560	
TH-4	0.890	
TH-5	3.540	
TH-6	0.790	TOTAL CLASS 2 11.890
CLASS 2 - Ramps	0.050	TOTAL CLASS 2 - Ramps 0.050
CLASS 3		
TOTAL CLASS 3	56.22	TOTAL TOWN 69.052
STATE HIGHWAY		
VT-12	6.127	
VT-14	0.890	
VT-107	4.273	TOTAL STATE HIGHWAY 11.290
TOTAL STATE HIGHWAY - Ramps	0.071	TOTAL STATE HIGHWAY - Ramps 0.071
STATE HIGHWAY - Ramps		
VT-107	0.071	TOTAL STATE HIGHWAY - Ramps 0.071
INTERSTATE		
I-89	2.925	TOTAL INTERSTATE 2.925
TOTAL INTERSTATE	2.925	TOTAL INTERSTATE 2.925
<b>TOTAL, TRAVELED HIGHWAYS, FEB. 10, 2018:</b>	<b>83.338</b>	
<small>(Excludes Class 4 and Legal Trail Mileage)</small>		

**DISCLAIMER:**  
The untraveled highways (laid-out town highways), discontinued highways, and legal trails herein are those of which the Agency of Transportation has record; others may exist.

Highway and bridge data by the Agency of Transportation. Town short structures drawn from the VTCULVERTS (formerly VOBCT) online database. All other data from the Vermont Center for Geographic Information. Only named streams shown.

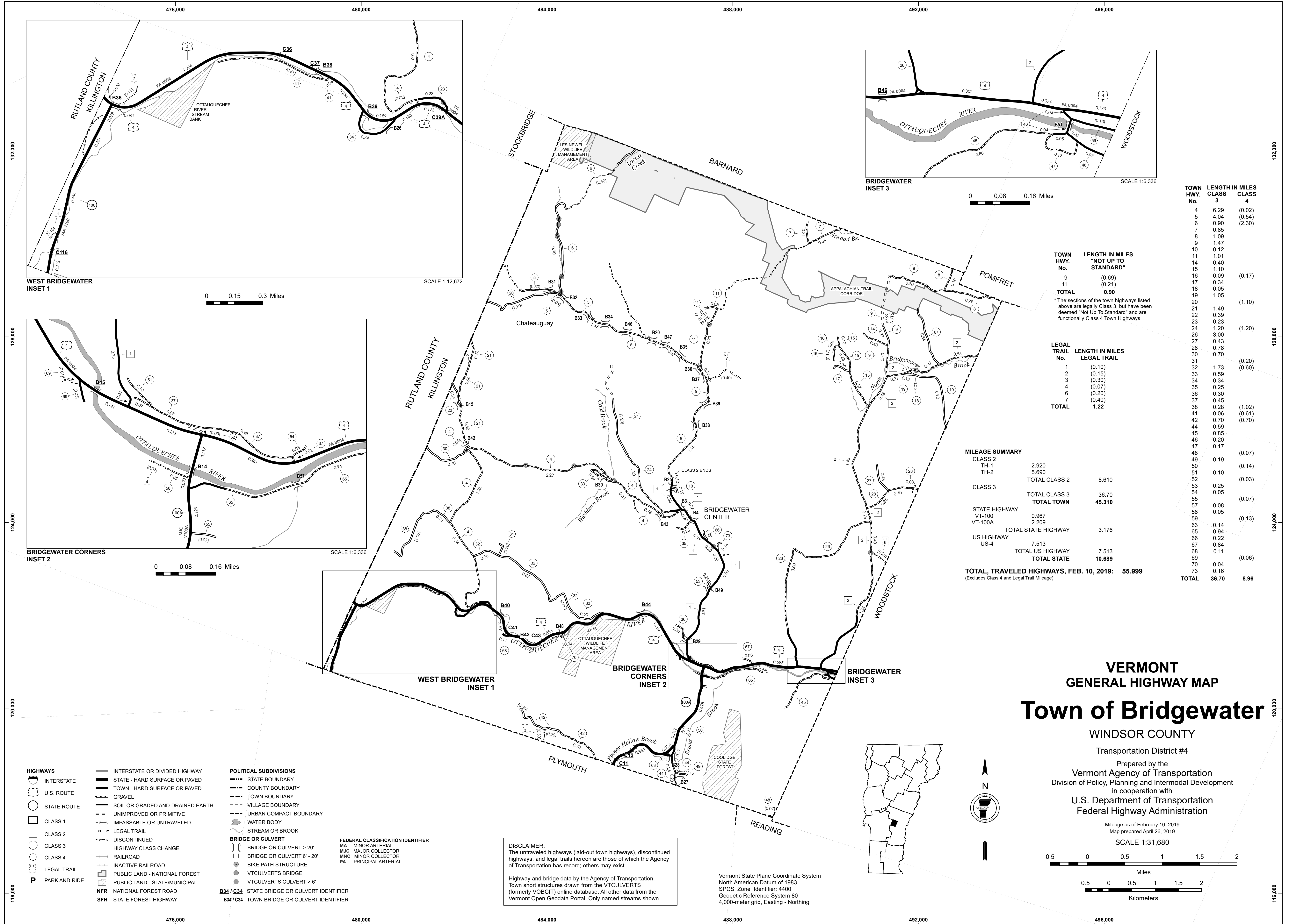
Vermont State Plane Coordinate System  
North American Datum of 1983  
SPCS\_Zone\_Identifier: 4400  
Geodetic Reference System: 80  
4,000-meter grid, Easting - Northing

**VERMONT**  
**GENERAL HIGHWAY MAP**  
**Town of Bethel**  
WINDSOR COUNTY  
Transportation District #4

Prepared by the  
Vermont Agency of Transportation  
Division of Policy, Planning and Intermodal Development  
in cooperation with  
U.S. Department of Transportation  
Federal Highway Administration

Mileage as of February 10, 2018  
Map prepared June 28, 2018  
SCALE 1:31,680





TOWN HWY. No.	LENGTH IN MILES "NOT UP TO STANDARD"	TOWN HWY. No.	LENGTH IN MILES CLASS 3	LENGTH IN MILES CLASS 4
4	6.29	4	0.02	
5	4.04	5	0.54	
6	0.90	6	2.30	
7	0.85	7		
8	1.09	8		
9	1.47	9		
10	0.12	10		
11	1.01	11		
14	0.40	14		
15	1.10	15		
16	0.09	16	0.17	
17	0.34	17		
18	0.05	18		
19	1.05	19		
20		20	1.10	
21	1.49	21		
22	0.39	22		
23	0.23	23		
24	1.20	24	1.20	
26	3.00	26		
27	0.43	27		
28	0.78	28		
30	0.70	30		
31		31	0.20	
32	1.73	32	0.60	
33	0.59	33		
34	0.34	34		
35	0.25	35		
36	0.30	36		
37	0.45	37		
38	0.28	38	1.02	
41	0.06	41	0.61	
42	0.70	42	0.70	
44	0.59	44		
45	0.85	45		
46	0.20	46		
47	0.17	47		
48		48	0.07	
49	0.19	49		
50		50	0.14	
51	0.10	51		
52		52	0.03	
53	0.25	53		
54	0.05	54		
55		55	0.07	
57	0.08	57		
58	0.05	58		
59		59	0.13	
63	0.14	63		
65	0.94	65		
66	0.22	66		
67	0.84	67		
68	0.11	68		
69		69	0.06	
70	0.04	70		
73	0.16	73		
<b>TOTAL</b>	<b>36.70</b>	<b>TOTAL</b>	<b>8.96</b>	

\* The sections of the town highways listed above are legally Class 3, but have been deemed "Not Up To Standard" and are functionally Class 4 Town Highways

LEGAL TRAIL No.	LENGTH IN MILES LEGAL TRAIL
1	0.10
2	0.15
3	0.30
4	0.07
6	0.20
7	0.40
<b>TOTAL</b>	<b>1.22</b>

MILEAGE SUMMARY		
CLASS 2		
TH-1	2.920	
TH-2	5.690	
<b>TOTAL CLASS 2</b>	<b>8.610</b>	
CLASS 3		
<b>TOTAL CLASS 3</b>	<b>36.70</b>	
<b>TOTAL TOWN</b>	<b>45.310</b>	
STATE HIGHWAY		
VT-100	0.967	
VT-100A	2.209	
<b>TOTAL STATE HIGHWAY</b>	<b>3.176</b>	
US HIGHWAY		
US-4	7.513	
<b>TOTAL US HIGHWAY</b>	<b>7.513</b>	
<b>TOTAL STATE</b>	<b>10.689</b>	

**TOTAL, TRAVELED HIGHWAYS, FEB. 10, 2019: 55.999**  
(Excludes Class 4 and Legal Trail Mileage)

# VERMONT GENERAL HIGHWAY MAP

## Town of Bridgewater

WINDSOR COUNTY

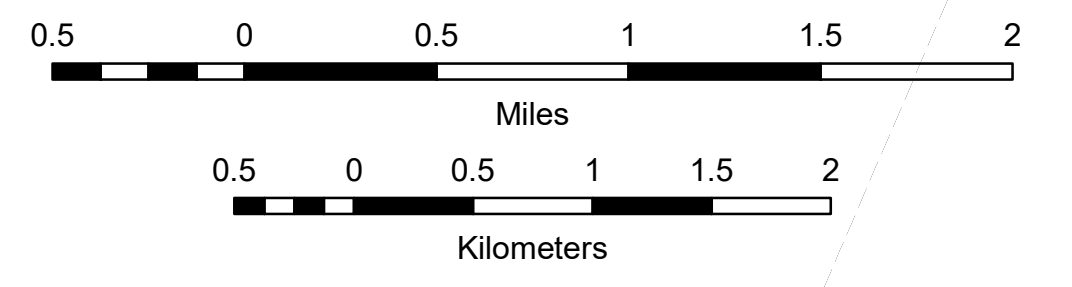
Transportation District #4

Prepared by the  
Vermont Agency of Transportation  
Division of Policy, Planning and Intermodal Development  
in cooperation with

U.S. Department of Transportation  
Federal Highway Administration

Mileage as of February 10, 2019  
Map prepared April 26, 2019

SCALE 1:31,680

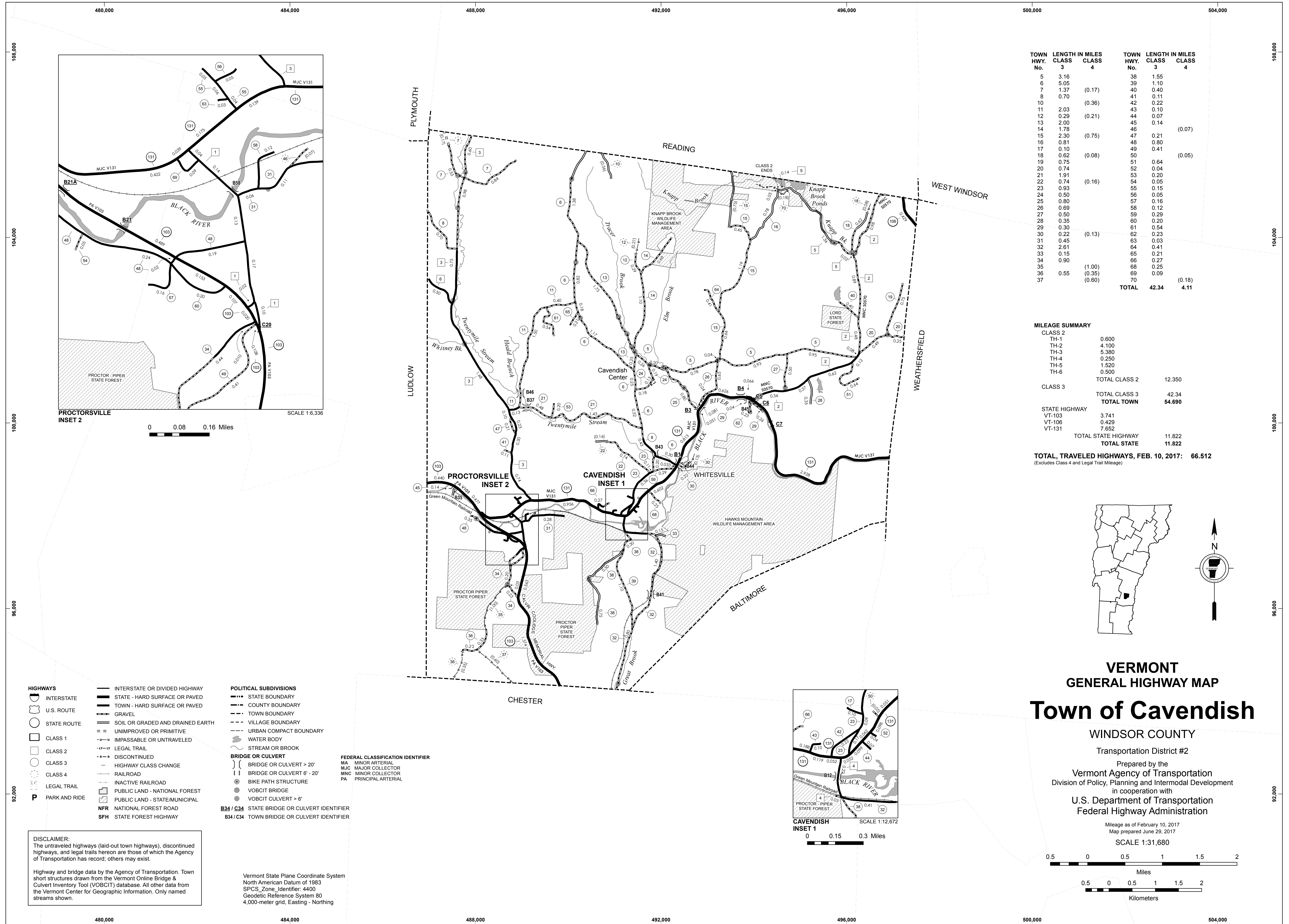


- HIGHWAYS**
  - INTERSTATE OR DIVIDED HIGHWAY
  - STATE - HARD SURFACE OR PAVED
  - TOWN - HARD SURFACE OR PAVED
  - GRAVEL
  - SOIL OR GRADED AND DRAINED EARTH
  - UNIMPROVED OR PRIMITIVE
  - IMPASSABLE OR UNTRAVELED
  - LEGAL TRAIL
  - DISCONTINUED
  - HIGHWAY CLASS CHANGE
  - RAILROAD
  - INACTIVE RAILROAD
  - PARK AND RIDE
- POLITICAL SUBDIVISIONS**
  - STATE BOUNDARY
  - COUNTY BOUNDARY
  - TOWN BOUNDARY
  - VILLAGE BOUNDARY
  - URBAN COMPACT BOUNDARY
  - WATER BODY
  - STREAM OR BROOK
- BRIDGE OR CULVERT**
  - BRIDGE OR CULVERT > 20'
  - BRIDGE OR CULVERT 6' - 20'
  - BIKE PATH STRUCTURE
  - VT CULVERTS BRIDGE
  - VT CULVERTS CULVERT > 6'
- FEDERAL CLASSIFICATION IDENTIFIER**
  - MA - MINOR ARTERIAL
  - MJC - MAJOR COLLECTOR
  - MNC - MINOR COLLECTOR
  - PA - PRINCIPAL ARTERIAL
- STATE BRIDGE OR CULVERT IDENTIFIER**
  - B34 / C34
- TOWN BRIDGE OR CULVERT IDENTIFIER**
  - B34 / C34

**DISCLAIMER:**  
The untraveled highways (laid-out town highways), discontinued highways, and legal trails herein are those of which the Agency of Transportation has record; others may exist.

Highway and bridge data by the Agency of Transportation. Town short structures drawn from the VTCULVERTS (formerly VOBCIT) online database. All other data from the Vermont Open Geodata Portal. Only named streams shown.

Vermont State Plane Coordinate System  
North American Datum of 1983  
SPCS\_Zone\_Identifier: 4400  
Geoidetic Reference System 80  
4,000-meter grid, Easting - Northing

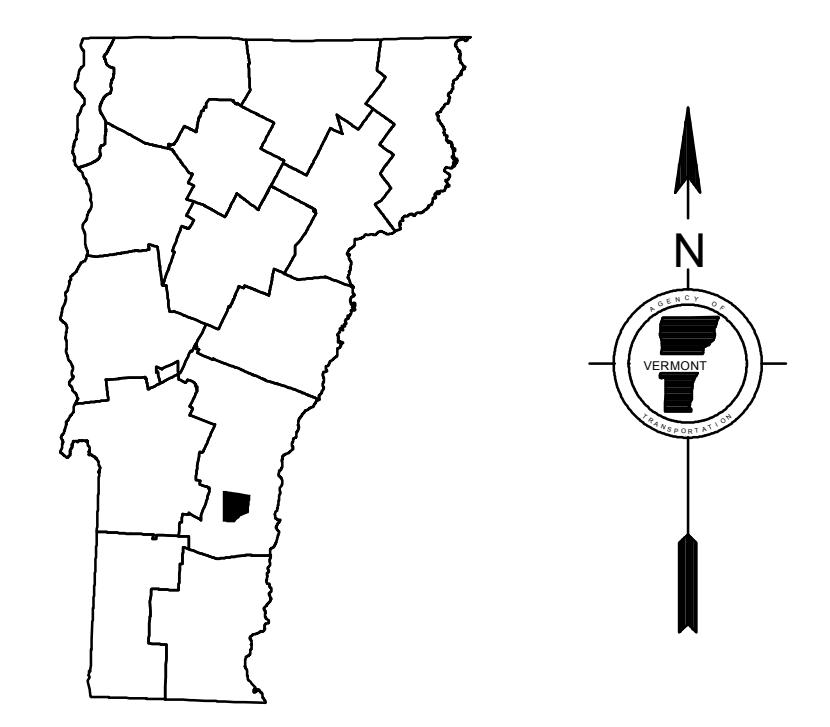


TOWN HWY. No.	LENGTH IN MILES CLASS 3	LENGTH IN MILES CLASS 4	TOWN HWY. No.	LENGTH IN MILES CLASS 3	LENGTH IN MILES CLASS 4
5	3.16		38	1.55	
6	5.05		39	1.10	
7	1.37	(0.17)	40	0.40	
8	0.70		41	0.11	
10		(0.36)	42	0.22	
11	2.03		43	0.10	
12	0.29	(0.21)	44	0.07	
13	2.00		45	0.14	
14	1.78		46		(0.07)
15	2.30	(0.75)	47	0.21	
16	0.81		48	0.80	
17	0.10		49	0.41	
18	0.62	(0.08)	50		(0.05)
19	0.75		51	0.64	
20	0.74		52	0.04	
21	1.91		53	0.20	
22	0.74	(0.16)	54	0.05	
23	0.93		55	0.15	
24	0.50		56	0.05	
25	0.80		57	0.16	
26	0.69		58	0.12	
27	0.50		59	0.29	
28	0.35		60	0.20	
29	0.30		61	0.54	
30	0.22	(0.13)	62	0.23	
31	0.45		63	0.03	
32	2.51		64	0.41	
33	0.15		65	0.21	
34	0.90		66	0.27	
35		(1.00)	68	0.25	
36	0.55	(0.35)	69	0.09	
37		(0.60)	70		(0.18)
<b>TOTAL</b>				<b>42.34</b>	<b>4.11</b>

**MILEAGE SUMMARY**

CLASS 2		
TH-1	0.600	
TH-2	4.100	
TH-3	5.380	
TH-4	0.250	
TH-5	1.520	
TH-6	0.500	
<b>TOTAL CLASS 2</b>	<b>12.350</b>	
CLASS 3		
<b>TOTAL CLASS 3</b>	<b>42.34</b>	
<b>TOTAL TOWN</b>	<b>54.690</b>	
STATE HIGHWAY		
VT-103	3.741	
VT-106	0.429	
VT-131	7.652	
<b>TOTAL STATE HIGHWAY</b>	<b>11.822</b>	
<b>TOTAL STATE</b>	<b>11.822</b>	
<b>TOTAL, TRAVELED HIGHWAYS, FEB. 10, 2017:</b>	<b>66.512</b>	

*(Excludes Class 4 and Legal Trail Mileage)*



**VERMONT  
GENERAL HIGHWAY MAP  
Town of Cavendish**

WINDSOR COUNTY  
Transportation District #2  
Prepared by the  
Vermont Agency of Transportation  
Division of Policy, Planning and Intermodal Development  
in cooperation with  
U.S. Department of Transportation  
Federal Highway Administration  
Mileage as of February 10, 2017  
Map prepared June 29, 2017  
SCALE 1:31,680

0.5 0 0.5 1 1.5 2  
Miles  
0.5 0 0.5 1 1.5 2  
Kilometers

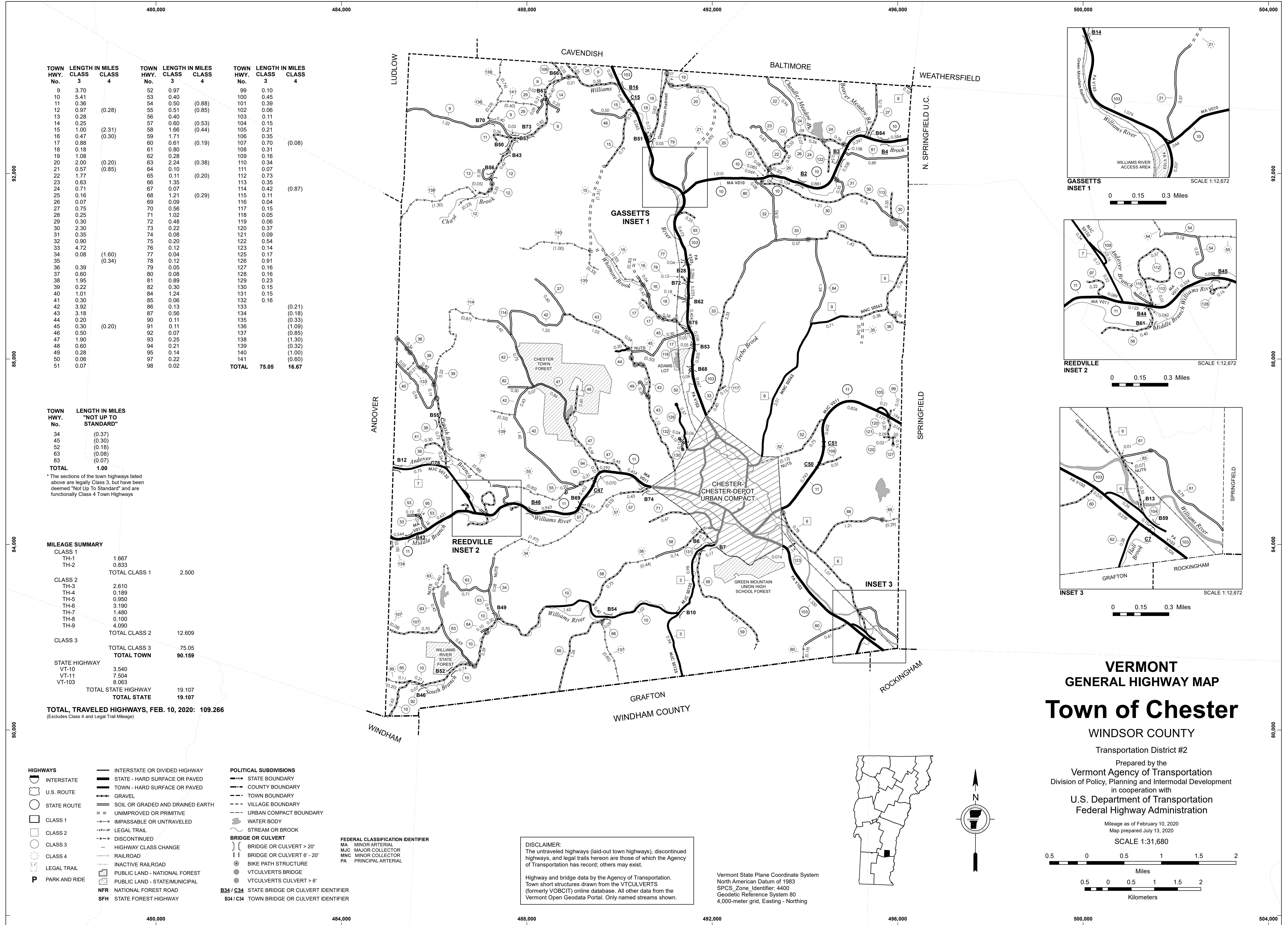
- HIGHWAYS**
- INTERSTATE
  - U.S. ROUTE
  - STATE ROUTE
  - CLASS 1
  - CLASS 2
  - CLASS 3
  - CLASS 4
  - LEGAL TRAIL
  - PARK AND RIDE
- POLITICAL SUBDIVISIONS**
- STATE BOUNDARY
  - COUNTY BOUNDARY
  - TOWN BOUNDARY
  - VILLAGE BOUNDARY
  - URBAN COMPACT BOUNDARY
  - WATER BODY
  - STREAM OR BROOK
- BRIDGE OR CULVERT**
- BRIDGE OR CULVERT > 20'
  - BRIDGE OR CULVERT 6' - 20'
  - BIKE PATH STRUCTURE
  - VOBCIT BRIDGE
  - VOBCIT CULVERT > 6'
- FEDERAL CLASSIFICATION IDENTIFIER**
- MA MINOR ARTERIAL
  - MJC MAJOR COLLECTOR
  - MNC MINOR COLLECTOR
  - PA PRINCIPAL ARTERIAL
- B34 / C34** STATE BRIDGE OR CULVERT IDENTIFIER  
**B34 / C34** TOWN BRIDGE OR CULVERT IDENTIFIER
- OTHER FEATURES**
- INTERSTATE OR DIVIDED HIGHWAY
  - STATE - HARD SURFACE OR PAVED
  - TOWN - HARD SURFACE OR PAVED
  - GRAVEL
  - SOIL OR GRADED AND DRAINED EARTH
  - UNIMPROVED OR PRIMITIVE
  - IMPASSABLE OR UNTRAVELED
  - LEGAL TRAIL
  - DISCONTINUED
  - HIGHWAY CLASS CHANGE
  - RAILROAD
  - INACTIVE RAILROAD
  - PUBLIC LAND - NATIONAL FOREST
  - PUBLIC LAND - STATE/MUNICIPAL
  - NFR NATIONAL FOREST ROAD
  - SFH STATE FOREST HIGHWAY

**DISCLAIMER:**  
The untraveled highways (laid-out town highways), discontinued highways, and legal trails hereon are those of which the Agency of Transportation has record; others may exist.

Highway and bridge data by the Agency of Transportation. Town short structures drawn from the Vermont Online Bridge & Culvert Inventory Tool (VOBCIT) database. All other data from the Vermont Center for Geographic Information. Only named streams shown.

Vermont State Plane Coordinate System  
North American Datum of 1983  
SPCS\_Zone\_Identifier: 4400  
Geodetic Reference System 80  
4,000-meter grid, Easting - Northing





TOWN HWY. No.	LENGTH IN MILES CLASS 3	LENGTH IN MILES CLASS 4	TOWN HWY. No.	LENGTH IN MILES CLASS 3	LENGTH IN MILES CLASS 4	TOWN HWY. No.	LENGTH IN MILES CLASS 3	LENGTH IN MILES CLASS 4
9	3.70		52	0.97		99	0.10	
10	5.41		53	0.40		100	0.45	
11	0.36		54	0.50	(0.88)	101	0.39	
12	0.97	(0.28)	55	0.51	(0.85)	102	0.06	
13	0.28		56	0.40		103	0.11	
14	0.25		57	0.60	(0.53)	104	0.15	
15	1.00	(2.31)	58	1.66	(0.44)	105	0.21	
16	0.47	(0.30)	59	1.71		106	0.35	
17	0.88		60	0.61	(0.19)	107	0.70	(0.08)
18	0.18		61	0.80		108	0.31	
19	1.08		62	0.28		109	0.16	
20	2.00	(0.20)	63	2.24	(0.38)	110	0.34	
21	0.57	(0.85)	64	0.10		111	0.07	
22	1.77		65	0.11	(0.20)	112	0.73	
23	0.63		66	1.35		113	0.35	
24	0.71		67	0.07		114	0.42	(0.87)
25	0.16		68	1.21	(0.29)	115	0.11	
26	0.07		69	0.09		116	0.04	
27	0.75		70	0.56		117	0.15	
28	0.25		71	1.02		118	0.05	
29	0.30		72	0.48		119	0.06	
30	2.30		73	0.22		120	0.37	
31	0.35		74	0.08		121	0.09	
32	0.90		75	0.20		122	0.54	
33	4.72	(1.60)	76	0.12		123	0.14	
34	0.08	(0.34)	77	0.04		124	0.17	
35			78	0.12		125	0.91	
36	0.39		79	0.05		126	0.16	
37	0.60		80	0.08		128	0.16	
38	1.95		81	0.89		129	0.23	
39	0.22		82	0.30		130	0.15	
40	1.01		84	1.24		131	0.15	
41	0.30		85	0.06		132	0.16	(0.21)
42	3.72		86	0.13		133		(0.18)
43	3.18		87	0.56		134		(0.33)
44	0.20		90	0.11		135		(1.09)
45	0.30	(0.20)	91	0.11		136		(0.85)
46	0.50		92	0.07		137		(1.30)
47	1.90		93	0.25		138		(0.32)
48	0.60		94	0.21		139		(1.00)
49	0.28		95	0.14		140		(0.60)
50	0.06		97	0.22		141		
51	0.07		98	0.02				
			<b>TOTAL</b>	<b>75.05</b>	<b>16.67</b>			

TOWN HWY. No.	LENGTH IN MILES "NOT UP TO STANDARD"
34	(0.37)
45	(0.30)
52	(0.18)
63	(0.08)
83	(0.07)
<b>TOTAL</b>	<b>1.00</b>

\* The sections of the town highways listed above are legally Class 3, but have been deemed "Not Up To Standard" and are functionally Class 4 Town Highways

MILEAGE SUMMARY	
CLASS 1	
TH-1	1.667
TH-2	0.833
<b>TOTAL CLASS 1</b>	<b>2.500</b>
CLASS 2	
TH-3	2.610
TH-4	0.169
TH-5	0.950
TH-6	3.190
TH-7	1.480
TH-8	0.100
TH-9	4.090
<b>TOTAL CLASS 2</b>	<b>12.609</b>
<b>TOTAL CLASS 3</b>	<b>75.05</b>
<b>TOTAL TOWN</b>	<b>90.159</b>
STATE HIGHWAY	
VT-10	3.540
VT-11	7.504
VT-103	8.063
<b>TOTAL STATE HIGHWAY</b>	<b>19.107</b>
<b>TOTAL STATE</b>	<b>19.107</b>

**TOTAL, TRAVELED HIGHWAYS, FEB. 10, 2020: 109.266**  
(Excludes Class 4 and Legal Trail Mileage)

- HIGHWAYS**
- INTERSTATE
- U.S. ROUTE
- STATE ROUTE
- CLASS 1
- CLASS 2
- CLASS 3
- CLASS 4
- LEGAL TRAIL
- PARK AND RIDE
- INTERSTATE OR DIVIDED HIGHWAY
- STATE - HARD SURFACE OR PAVED
- TOWN - HARD SURFACE OR PAVED
- GRAVEL
- SOIL OR GRADED AND DRAINED EARTH
- UNIMPROVED OR PRIMITIVE
- IMPASSABLE OR UNTRAVELED
- LEGAL TRAIL
- DISCONTINUED
- HIGHWAY CLASS CHANGE
- RAILROAD
- INACTIVE RAILROAD
- PUBLIC LAND - NATIONAL FOREST
- PUBLIC LAND - STATE/MUNICIPAL
- NFR NATIONAL FOREST ROAD
- SFH STATE FOREST HIGHWAY

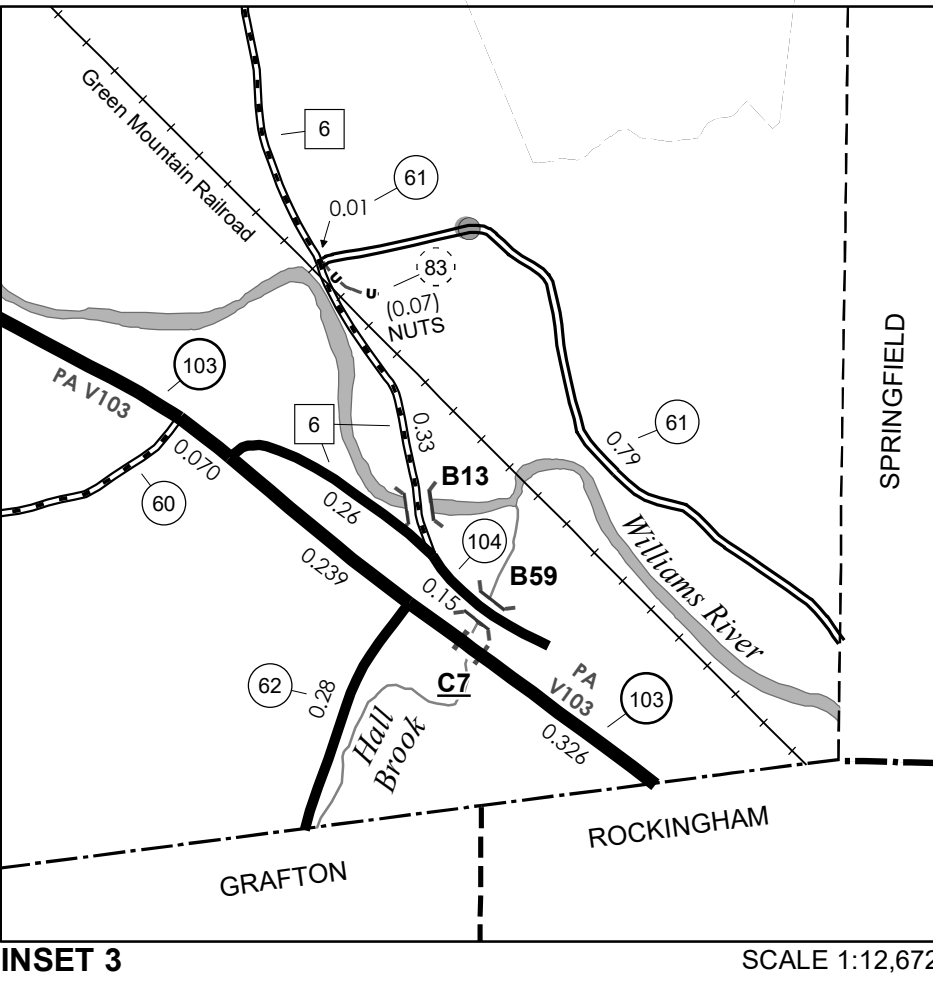
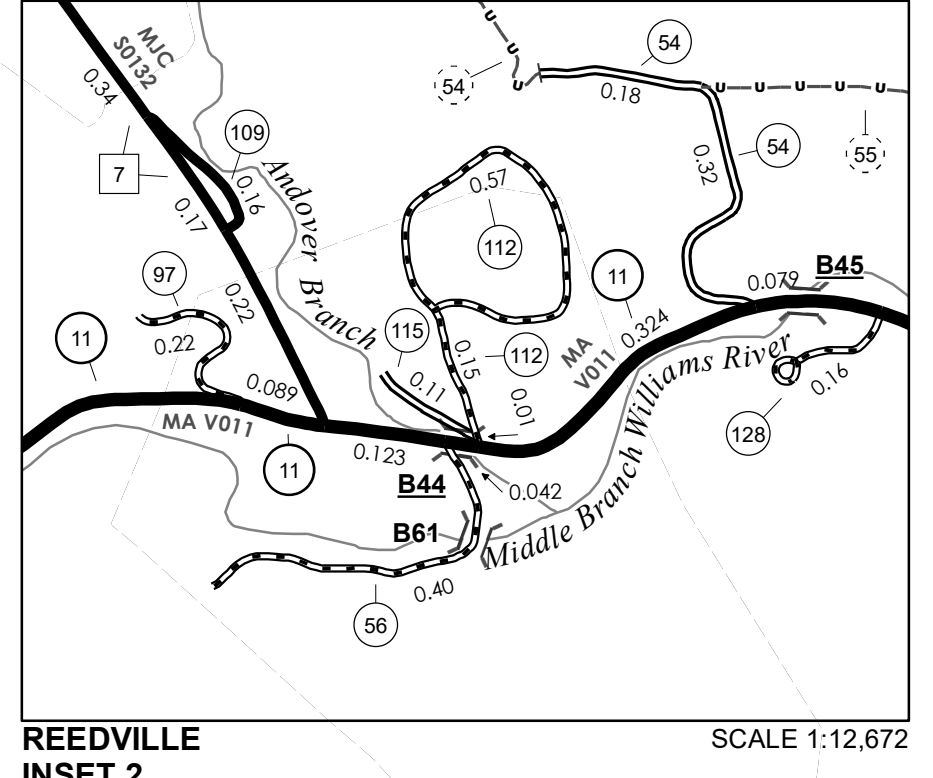
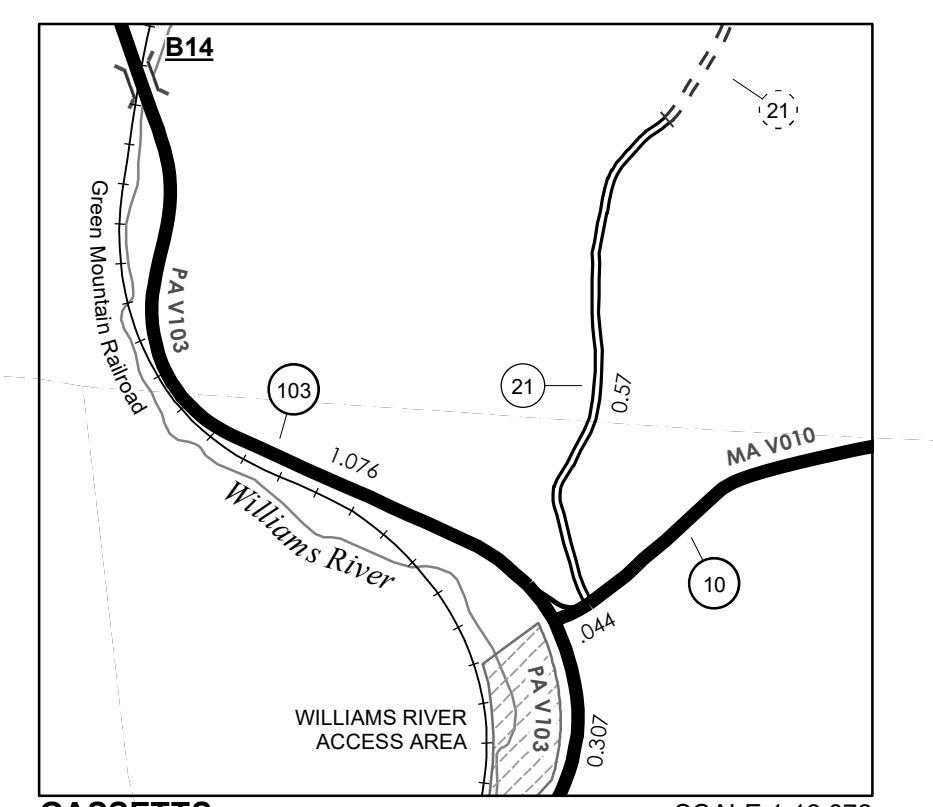
- POLITICAL SUBDIVISIONS**
- STATE BOUNDARY
- COUNTY BOUNDARY
- TOWN BOUNDARY
- VILLAGE BOUNDARY
- URBAN COMPACT BOUNDARY
- WATER BODY
- STREAM OR BROOK
- BRIDGE OR CULVERT**
- BRIDGE OR CULVERT > 20'
- BRIDGE OR CULVERT 6' - 20'
- BIKE PATH STRUCTURE
- VT CULVERTS BRIDGE
- VT CULVERTS CULVERT > 6'
- B34 / C34 STATE BRIDGE OR CULVERT IDENTIFIER**
- B34 / C34 TOWN BRIDGE OR CULVERT IDENTIFIER**

- FEDERAL CLASSIFICATION IDENTIFIER**
- MA MINOR ARTERIAL
- MJC MAJOR COLLECTOR
- MNC MINOR COLLECTOR
- PA PRINCIPAL ARTERIAL

**DISCLAIMER:**  
The untraveled highways (laid-out town highways), discontinued highways, and legal trails herein are those of which the Agency of Transportation has record; others may exist.

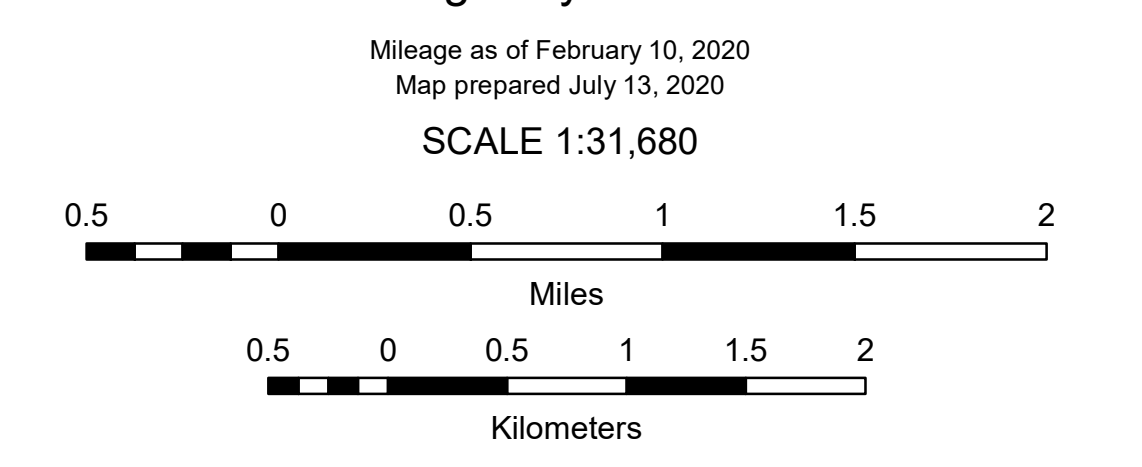
Highway and bridge data by the Agency of Transportation. Town short structures drawn from the VTCULVERTS (formerly VOBCT) online database. All other data from the Vermont Open Geodata Portal. Only named streams shown.

Vermont State Plane Coordinate System  
North American Datum of 1983  
SPCS\_Zone\_Identifier: 4400  
Geodetic Reference System 80  
4,000-meter grid, Easting - Northing



**VERMONT GENERAL HIGHWAY MAP**  
**Town of Chester**  
WINDSOR COUNTY

Transportation District #2  
Prepared by the  
Vermont Agency of Transportation  
Division of Policy, Planning and Intermodal Development  
in cooperation with  
U.S. Department of Transportation  
Federal Highway Administration



TOWN HWY. No.	LENGTH IN MILES CLASS 3	LENGTH IN MILES CLASS 4	TOWN ROAD NAME
25	0.16		ORCUTT DR
43	0.24		LOVERS LN RD
51	0.07		DALRYMPLE ST
52	0.22		CUMMINGS RD
58	0.15		DODGE RD
67	0.07		CIRCLE DR
69	0.09		CROSS RD
70	0.56		ELM ST
71	0.55		HIGH ST
72	0.48		RIVER ST
73	0.22		MOUNTAIN VW
74	0.08		CANAL ST
75	0.20		MEADOW RD
76	0.12		COBLEIGH ST
85	0.06		SCULLIN ST
86	0.13		WALDO RD
87	0.56		FIRST AVE
90	0.11		GRAIN STORE RD
91	0.11		SCHOOL ST
98	0.02		AVON RD
100	0.45		MARSHALL RD
101	0.39		COACH RD
102	0.06		HIGHLAND CT
103	0.11		THE COMMON
110	0.34		KEVADUS CIR
111	0.07		BREEZY LN
116	0.04		BARGFREDE RD
119	0.06		WRIGHT FARM RD
125	0.17		TOWN GARAGE RD
126	0.28		MARCS DR
129	0.23		PUTNAM HILL RD
<b>TOTAL</b>	<b>6.40</b>	<b>0.00</b>	

TOWN HWY. No.	LENGTH IN MILES "NOT UP TO STANDARD"
52	(0.06)
<b>TOTAL</b>	<b>0.06</b>

\* The sections of the town highways listed above are legally Class 3, but have been deemed "Not Up To Standard" and are functionally Class 4 Town Highways

MILEAGE SUMMARY		
CLASS 1		
TH-1	1.667	
TH-2	0.833	
<b>TOTAL CLASS 1</b>	<b>2.500</b>	
CLASS 2		
TH-3	0.520	
TH-4	0.189	
TH-5	0.950	
TH-6	0.810	
TH-9	0.250	
<b>TOTAL CLASS 2</b>	<b>2.719</b>	
<b>TOTAL CLASS 3</b>	<b>6.40</b>	
<b>TOTAL TOWN</b>	<b>11.619</b>	
STATE HIGHWAY		
VT-11	0.841	
VT-103	0.834	
<b>TOTAL STATE HIGHWAY</b>	<b>1.675</b>	
<b>TOTAL STATE</b>	<b>1.675</b>	

**TOTAL TRAVELED HIGHWAYS, FEB. 10, 2020: 13.294**  
(Excludes Class 4 and Legal Trail Mileage)

- HIGHWAYS**
- INTERSTATE OR DIVIDED HIGHWAY
  - STATE - HARD SURFACE OR PAVED
  - TOWN - HARD SURFACE OR PAVED
  - GRAVEL
  - SOIL OR GRADED AND DRAINED EARTH
  - UNIMPROVED OR PRIMITIVE
  - IMPASSABLE OR UNTRAVELED
  - LEGAL TRAIL
  - DISCONTINUED
  - HIGHWAY CLASS CHANGE
  - RAILROAD
  - INACTIVE RAILROAD
  - PUBLIC LAND - NATIONAL FOREST
  - PUBLIC LAND - STATE/MUNICIPAL
  - NATIONAL FOREST ROAD
  - STATE FOREST HIGHWAY

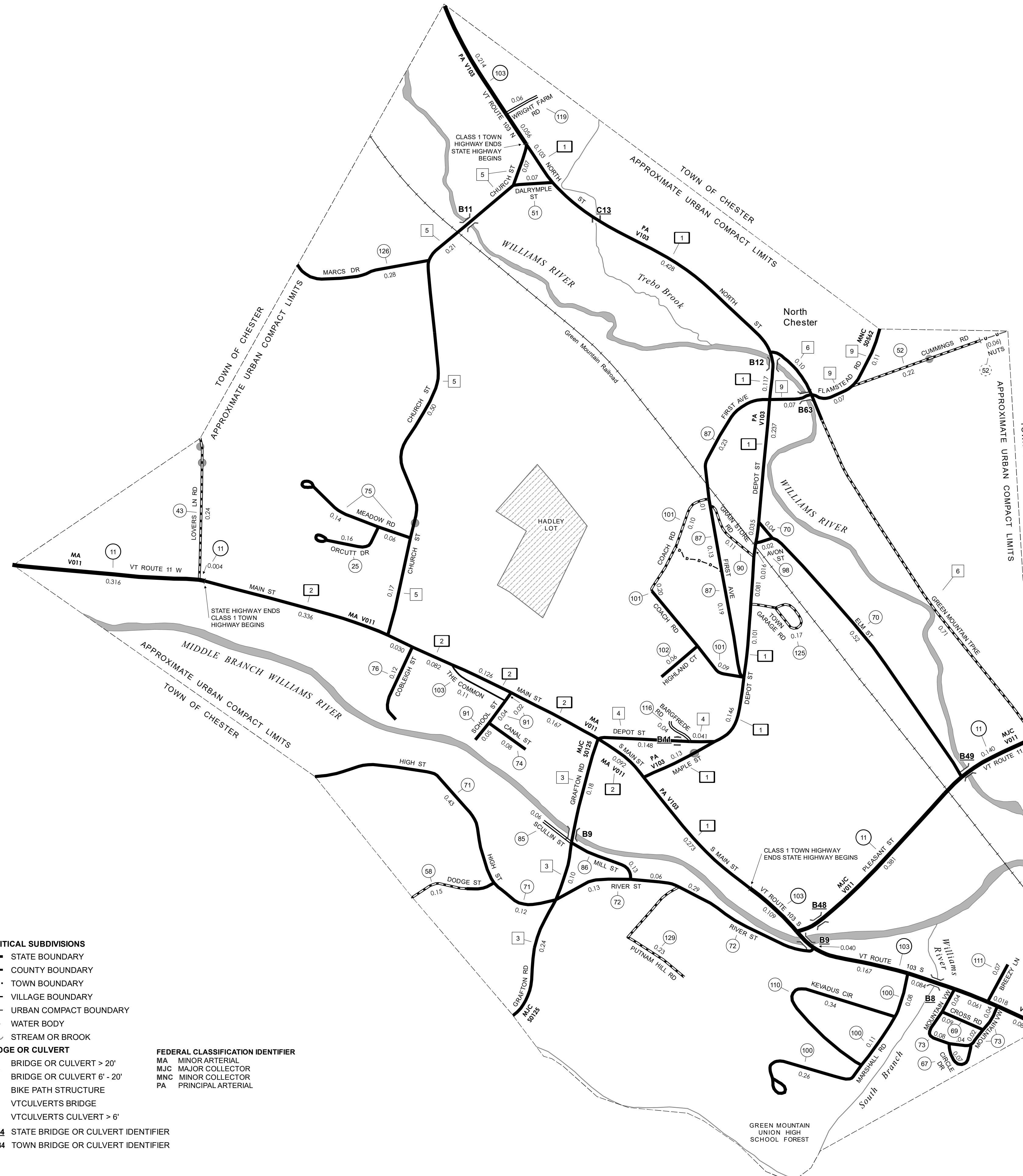
- POLITICAL SUBDIVISIONS**
- STATE BOUNDARY
  - COUNTY BOUNDARY
  - TOWN BOUNDARY
  - VILLAGE BOUNDARY
  - URBAN COMPACT BOUNDARY
  - WATER BODY
  - STREAM OR BROOK
- BRIDGE OR CULVERT**
- BRIDGE OR CULVERT > 20'
  - BRIDGE OR CULVERT 6' - 20'
  - BIKE PATH STRUCTURE
  - VTCULVERTS BRIDGE
  - VTCULVERTS CULVERT > 6'
  - STATE BRIDGE OR CULVERT IDENTIFIER
  - TOWN BRIDGE OR CULVERT IDENTIFIER

- FEDERAL CLASSIFICATION IDENTIFIER**
- MA MINOR ARTERIAL
  - MJC MAJOR COLLECTOR
  - MNC MINOR COLLECTOR
  - PA PRINCIPAL ARTERIAL

**DISCLAIMER:**  
The untraveled highways (laid-out town highways), discontinued highways, and legal trails herein are those of which the Agency of Transportation has record; others may exist.

Highway and bridge data by the Agency of Transportation. Town short structures drawn from the VTCULVERTS (formerly VOBCIT) online database. All other data from the Vermont Open Geodata Portal. Only named streams shown.

Vermont State Plane Coordinate System  
North American Datum of 1983  
SPCS\_Zone\_Identifier: 4400  
Geodetic Reference System 80  
2,000-meter grid, Easting - Northing



**VERMONT  
GENERAL HIGHWAY MAP**

# Urban Compact of Chester - Chester Depot

WINDSOR COUNTY

Transportation District #2

Prepared by the  
Vermont Agency of Transportation  
Division of Policy, Planning and Intermodal Development  
in cooperation with  
U.S. Department of Transportation  
Federal Highway Administration

Mileage as of February 10, 2020  
Map prepared July 13, 2020

SCALE 1:6,336

0.095 0 0.095 0.19 0.285 0.38

Miles

0.1 0 0.1 0.2 0.3 0.4

Kilometers



TOWN HWY. No.	LENGTH IN MILES CLASS 3	TOWN HWY. No.	LENGTH IN MILES CLASS 4
10	5.45	155	0.16
11	2.89	156	0.17
12	1.09	157	0.06
13	0.58	158	0.05
14	0.64	159	0.12
15	1.68	160	0.11
16	0.62	161	0.11
17	0.14	162	0.10
18	5.42	163	0.13
19	1.20	164	0.06
20	0.48	165	0.07
21	0.15	166	0.11
22	1.12	167	0.14
24	0.15	168	0.18
25	0.52	169	0.18
26	0.14	170	0.07
27	0.49	171	0.35
28	2.51	173	0.15
29	0.29	174	0.05
30	0.67	175	0.06
31	0.25	176	0.08
32	0.25	177	0.10
33	0.93	178	0.12
34	0.32	179	0.26
35	0.11	180	0.12
36	2.96	181	0.04
37	0.54	182	0.04
38	0.31	183	0.04
39	0.30	184	0.06
40	0.29	185	0.08
41	0.25	186	1.02
42	0.29	187	0.74
43	2.10	188	1.89
44	0.10	189	0.33
45	0.27	190	0.34
46	1.43	191	0.33
47	1.76	192	0.23
49	0.73	193	0.49
50	0.18	194	0.32
51	0.14	195	0.14
52	1.72	196	0.14
53	0.24	197	0.12
54	0.24	198	0.08
55	1.32	199	0.06
56	0.44	200	0.14
57	0.59	201	1.04
58	0.07	202	0.27
59	0.43	203	1.23
60	1.60	204	0.12
61	1.52	205	0.14
62	0.36	206	0.11
63	0.12	207	0.12
64	0.30	208	0.36
65	0.29	209	0.12
66	0.43	210	0.31
67	0.54	211	0.73
69	0.10	212	0.12
70	0.09	213	0.19
71	0.08	214	0.10
72	0.31	215	2.25
73	1.38	217	0.26
74	0.34	218	0.13
75	0.05	219	0.56
76	0.14	220	0.27
78	2.56	221	0.94
79	0.39	222	0.26
80	0.10	223	0.78
81	0.53	224	0.50
82	0.22	225	2.83
83	0.11	226	0.33
84	0.06	227	0.20
85	0.09	228	0.12
86	0.34	229	0.53
87	0.22	230	0.23
88	0.22	231	0.20
89	0.06	232	0.55
90	0.19	233	0.17
91	0.42	234	0.10
92	0.13	235	0.79
93	0.20	236	0.50
94	0.09	240	0.18
95	0.08	241	0.12
96	0.28	242	0.19
97	0.06	243	0.63
98	0.18	244	0.38
99	0.06	245	0.14
100	0.10	246	0.26
101	1.03	247	0.34
102	0.13	248	0.21
103	0.48	249	0.09
104	0.30	250	0.04
105	0.41	251	0.08
106	0.14	252	0.19
107	0.13	253	0.06
108	0.04	254	0.04
109	0.04	255	0.05
110	0.25	257	0.05
112	0.08	258	0.14
113	0.02	259	0.25
114	0.07	260	0.05
115	0.56	261	0.27
116	0.32	262	0.06
117	0.21	263	0.09
118	0.27	264	0.22
119	0.12	265	0.36
120	0.04	266	0.53
121	0.16	267	0.08
122	0.11	268	0.13
123	0.04	269	0.50
124	0.15	270	0.37
125	0.16	271	0.10
126	0.15	272	0.14
127	0.09	273	0.24
128	0.04	274	0.64
129	0.15	275	0.29
130	0.03	276	0.31
133	0.13	277	0.11
134	0.19	278	0.03
135	0.22	279	0.09
136	0.06	280	0.38
137	0.16	281	0.12
138	0.37	282	0.08
139	0.04	283	0.08
141	0.17	284	0.18
142	0.21	285	0.23
143	0.18	286	0.13
144	0.19	287	0.40
145	0.04	288	0.07
146	0.35	289	0.17
147	0.26	290	0.13
148	0.04	291	0.26
149	0.15	292	0.20
150	0.14	293	0.09
151	0.05	294	0.19
152	0.19	295	0.43
153	0.50	296	0.05
154	0.19	298	0.05
TOTAL	108.56	(0.46)	8.03

**MILEAGE SUMMARY**

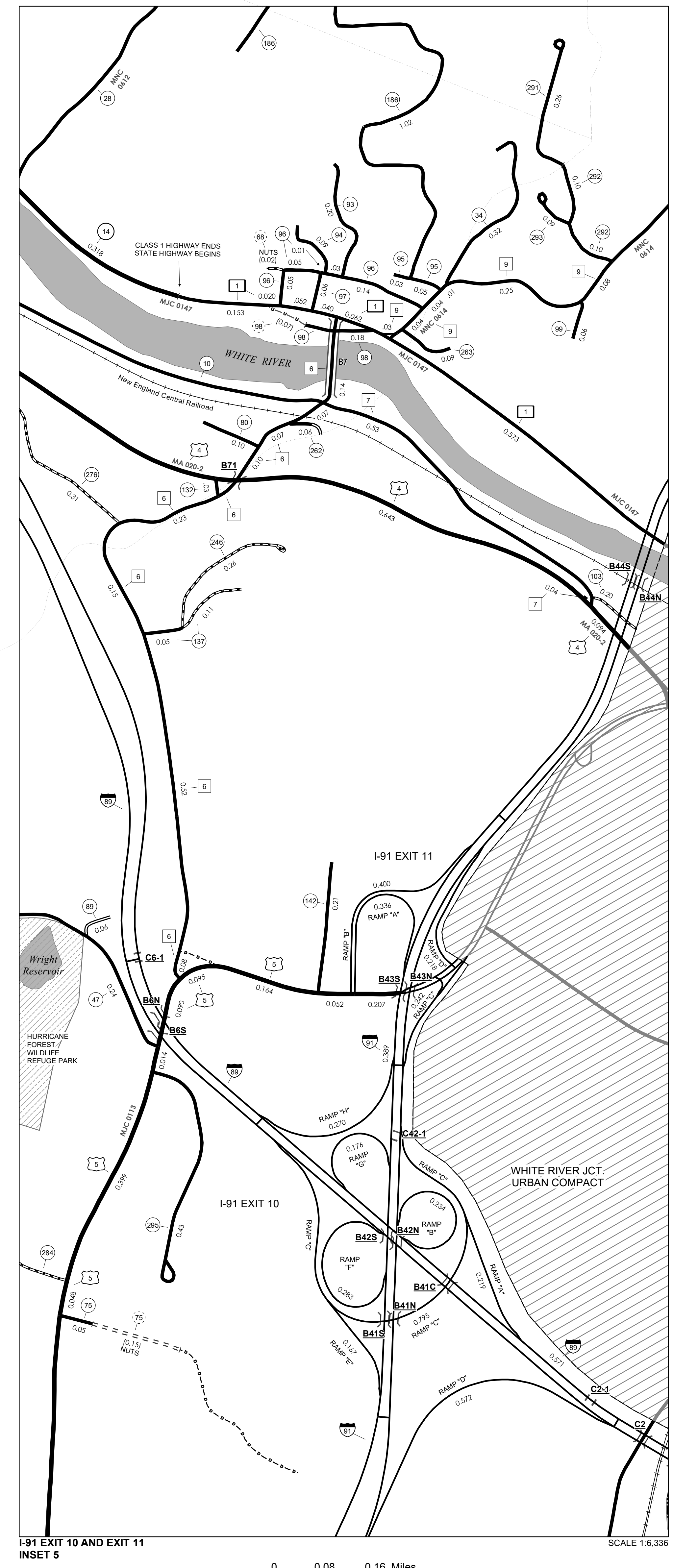
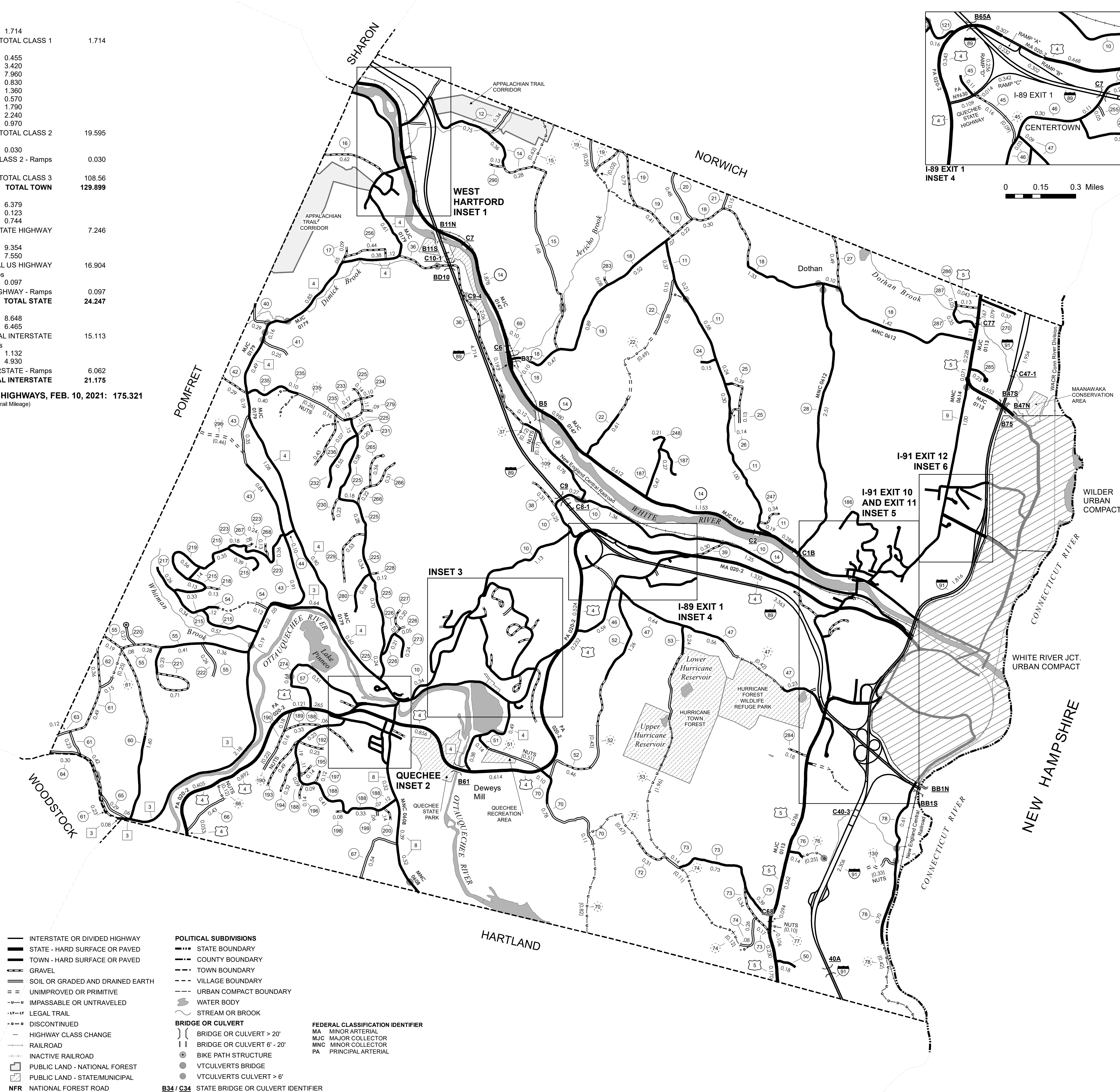
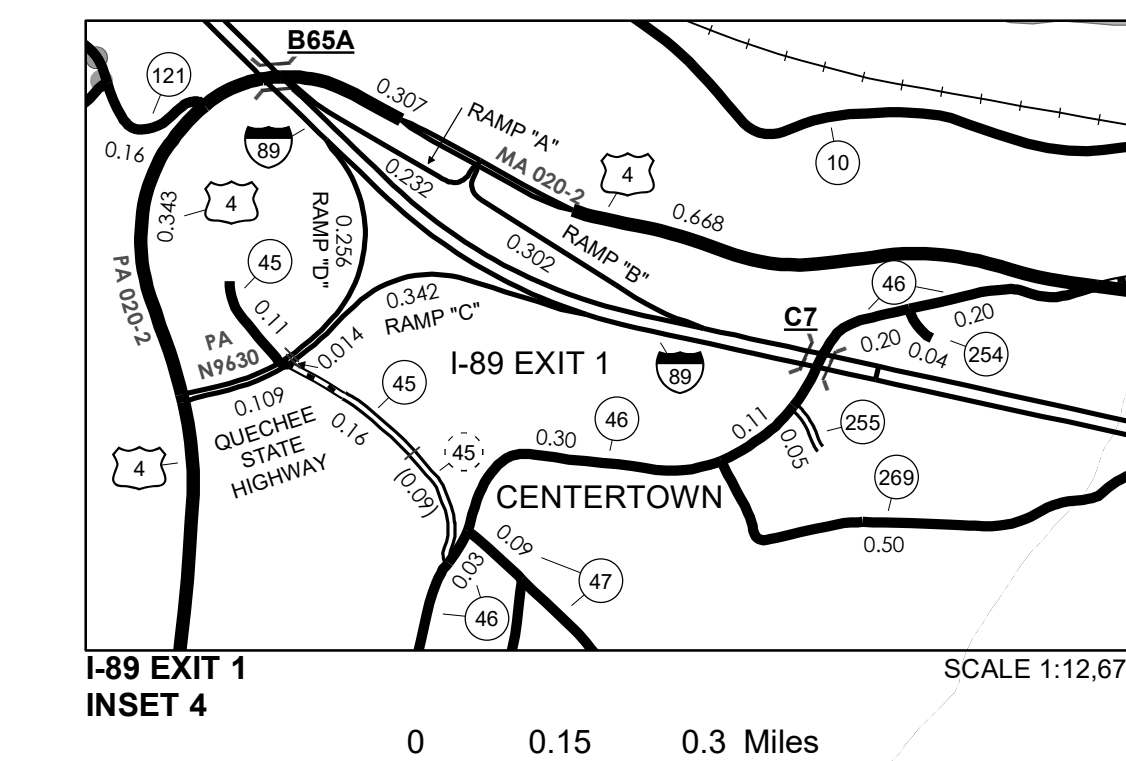
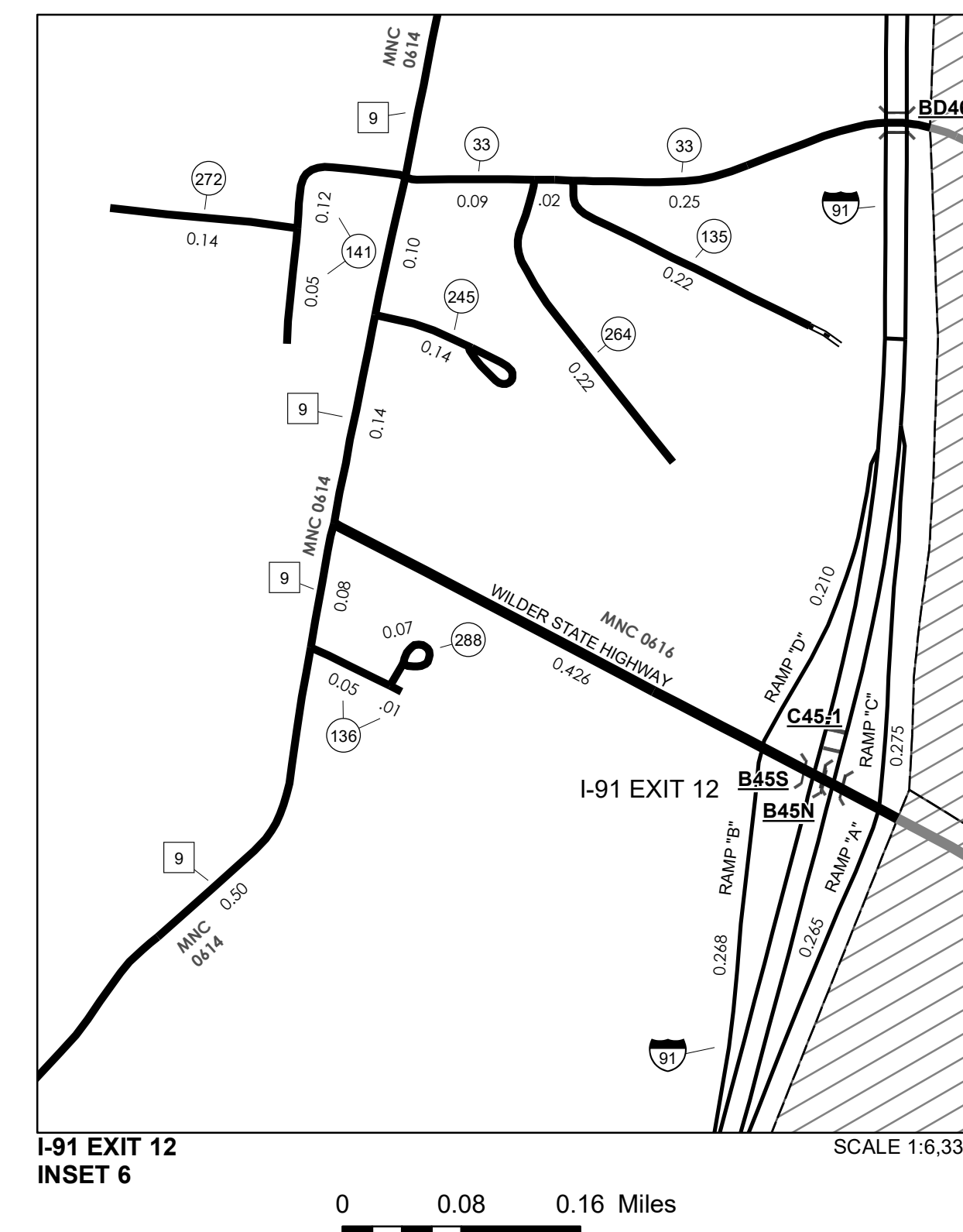
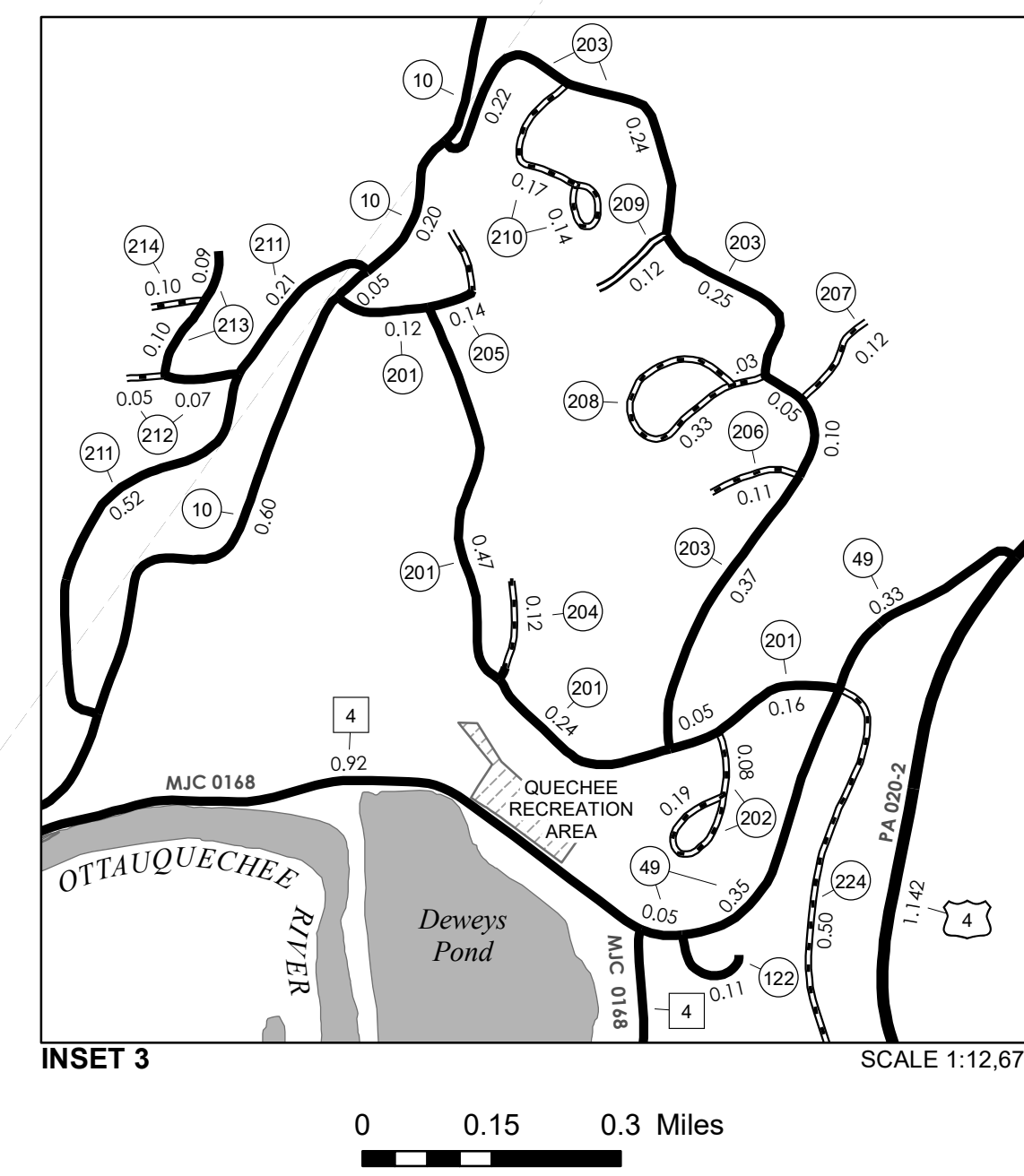
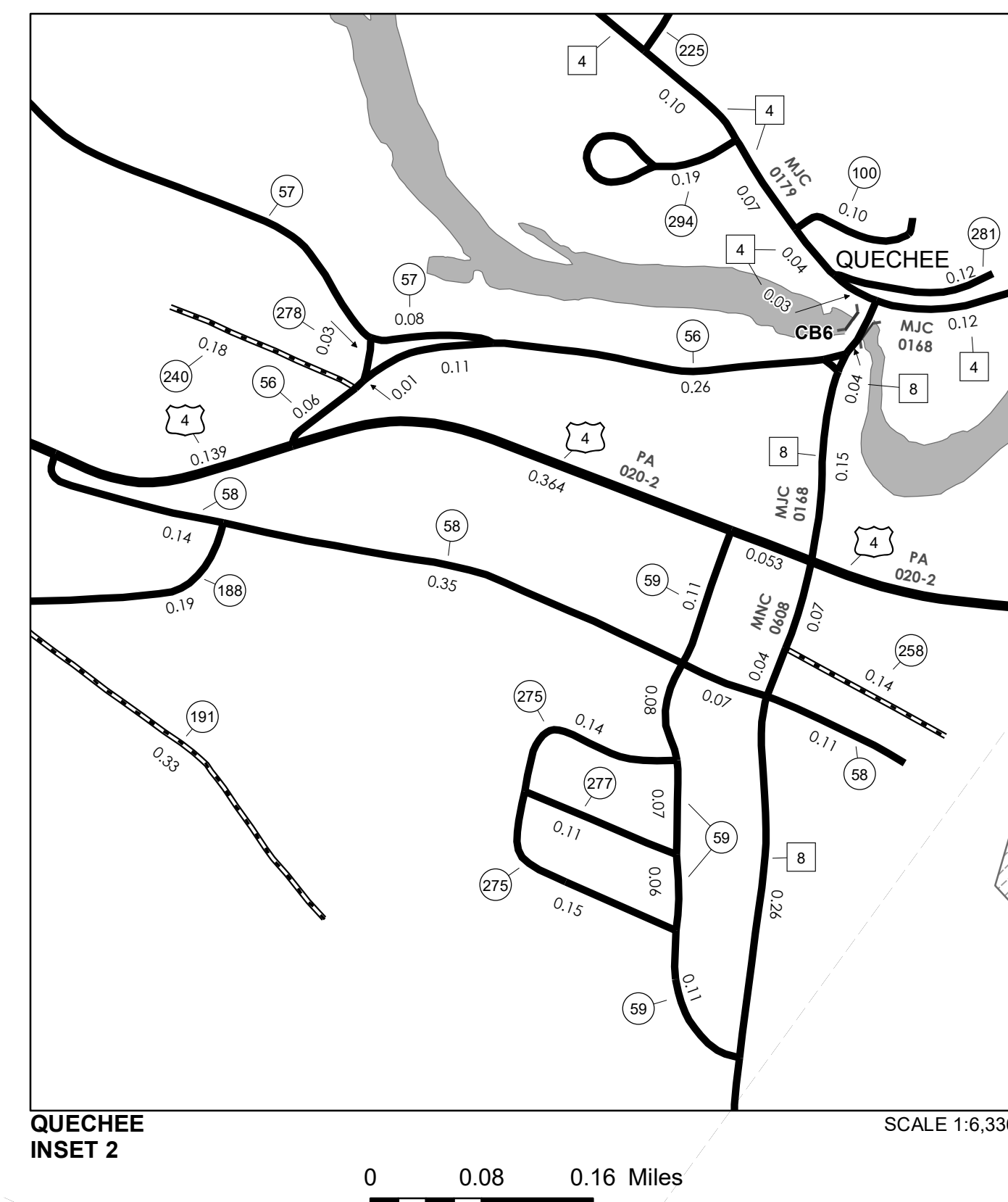
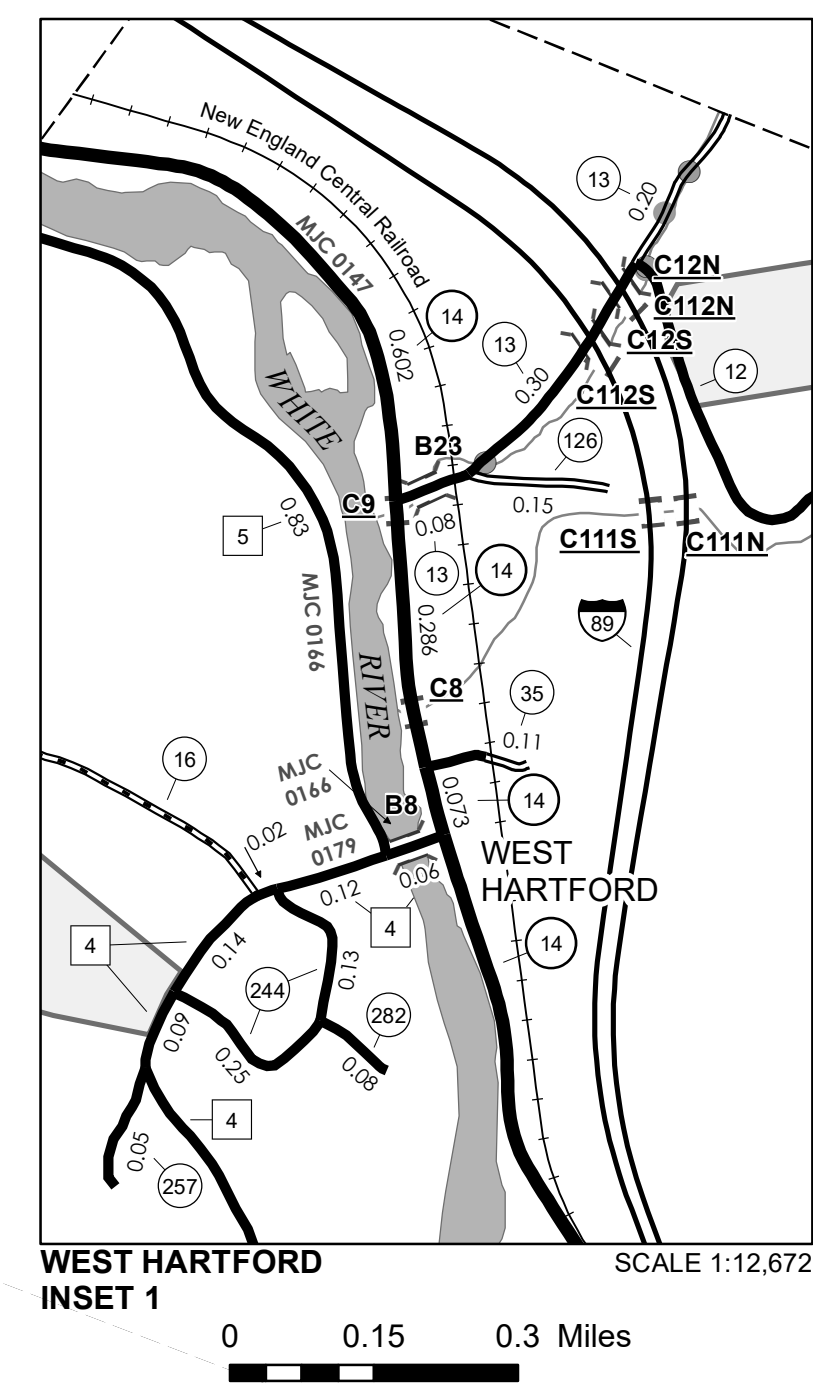
CLASS 1	1.714	
TH-1	0.30	
TOTAL CLASS 1	1.714	
CLASS 2	0.455	
TH-2	0.31	
TH-3	3.420	
TH-4	7.360	
TH-5	0.830	
TH-6	1.360	
TH-7	0.370	
TH-8	1.790	
TH-9	2.240	
TH-10	0.970	
TOTAL CLASS 2	19.595	
CLASS 2 - Ramps	0.030	
TH-9	0.030	
TOTAL CLASS 2 - Ramps	0.030	
CLASS 3	0.000	
TOTAL CLASS 3	108.56	
TOTAL TOWN	129.899	
STATE HIGHWAY	0.744	
VT-14	6.379	
NSH-QSH	0.123	
NSH-WSH	230.023	
TOTAL STATE HIGHWAY	7.246	
US HIGHWAY	9.354	
US-4	234.010	
US-5	7.550	
TOTAL US HIGHWAY	16.904	
US HIGHWAY - Ramps	0.097	
US-4	0.097	
TOTAL US HIGHWAY - Ramps	0.097	
TOTAL STATE	24.247	
INTERSTATE	8.648	
I-89	8.648	
I-91	0.000	
TOTAL INTERSTATE	15.113	
INTERSTATE - Ramps	0.000	
I-89	1.132	
I-91	4.520	
TOTAL INTERSTATE - Ramps	6.062	
TOTAL INTERSTATE	21.175	
TOTAL TRAVELED HIGHWAYS, FEB. 10, 2021	175.321	
(Excludes Class 4 and Legal Trail Mileage)		

TOWN HWY. No.	LENGTH IN MILES "NOT UP TO STANDARD"	LEGAL TRAIL LENGTH IN MILES
51	(0.51)	
66	(0.12)	
68	(0.02)	
75	(0.15)	
77	(0.10)	
109	(0.10)	
130	(0.33)	
140	(0.02)	
190	(0.22)	
235	(0.26)	
TOTAL	1.83	0.07

\*The sections of the town highways listed above are legally Class 3, but have been deemed "Not Up To Standard" and are functionally Class 4 Town Highways

**DISCLAIMER:**  
The untraveled highways (left-out town highways), discontinued highways, and legal trails herein are those of which the Agency of Transportation has record; others may exist.  
Highway and bridge data by the Agency of Transportation.  
Town street structures drawn from the VT/CULVERTS (formerly VOBCT) online database. All other data from the Vermont Open Geodata Portal. Only named streams shown.

- HIGHWAYS**
- INTERSTATE OR DIVIDED HIGHWAY
  - STATE - HARD SURFACE OR PAVED
  - TOWN - HARD SURFACE OR PAVED
  - GRAVEL
  - SOIL OR GRADED AND DRAINED EARTH
  - UNIMPROVED OR PRIMITIVE
  - IMPASSABLE OR UNTRAVELED
  - LEGAL TRAIL
  - DISCONTINUED
  - HIGHWAY CLASS CHANGE
  - RAILROAD
  - INACTIVE RAILROAD
  - PUBLIC LAND - NATIONAL FOREST
  - PUBLIC LAND - STATE/MUNICIPAL
  - NFR NATIONAL FOREST ROAD
  - SFH STATE FOREST HIGHWAY
- POLITICAL SUBDIVISIONS**
- STATE BOUNDARY
  - COUNTY BOUNDARY
  - TOWN BOUNDARY
  - VILLAGE BOUNDARY
  - URBAN COMPACT BOUNDARY
  - WATER BODY
  - STREAM OR BROOK
- BRIDGE OR CULVERT**
- BRIDGE OR CULVERT > 20'
  - BRIDGE OR CULVERT 6' - 20'
  - BIKE PATH STRUCTURE
  - VT/CULVERTS BRIDGE
  - VT/CULVERTS CULVERT < 6'
- FEDERAL CLASSIFICATION IDENTIFIER**
- MA MINOR ARTERIAL
  - MC MAJOR COLLECTOR
  - MMC MINOR COLLECTOR
  - PA PRINCIPAL ARTERIAL
- BRIDGE OR CULVERT IDENTIFIER**
- B34 / C24 STATE BRIDGE OR CULVERT IDENTIFIER
  - B34 / C24 TOWN BRIDGE OR CULVERT IDENTIFIER



**VERMONT GENERAL HIGHWAY MAP**  
**Town of Hartford**  
WINDSOR COUNTY  
Transportation District #4  
Prepared by the Vermont Agency of Transportation  
Division of Policy, Planning and Intermodal Development in cooperation with  
U.S. Department of Transportation  
Federal Highway Administration  
Mileage as of February 10, 2021  
Map prepared June 30, 2021  
SCALE 1:25,344  
0 0.35 0.7 1.05 1.4 Miles  
0.4 0 0.4 0.8 1.2 1.6 Kilometers  
Vermont State Plane Coordinate System  
North American Datum of 1983  
SPCS Zone Identifier 4400  
Geoidetic Reference System 80  
4,000-meter grid, Easting - Northing



TOWN HWY. No.	LENGTH IN MILES CLASS 3	CLASS 4	TOWN ROAD NAME	TOWN HWY. No.	LENGTH IN MILES CLASS 3	CLASS 4	TOWN ROAD NAME
78	0.54		S MAIN ST	150	0.04		GOUDREAU ST
78	0.04		N MAIN ST	151	0.05		DEVIN ST
78	0.67		CONNECTICUT RIVER RD	152	0.19		WORCESTER AVE
101	0.29		AIRPORT RD	153	0.50		HIGHLAND AVE
101	0.47		FAIRVIEW TER	154	0.19		VICTORY CIR
101	0.27		GATES ST	155	0.16		CASCADNAC AVE
102	0.13		LANTERN LN	156	0.04		CREDIT CT
103	0.03		LANTERN LN	156	0.05		BARRELL AVE
103	0.25		ROUND HOUSE RD	156	0.08		SARGENT ST
104	0.30		FAIRVIEW TER	157	0.06		UNION ST
105	0.07		ABBOTT ST	158	0.05		CRYSTAL PL
105	0.34		LOWER HYDE PARK	159	0.12		BARNES AVE
106	0.06		LOWER HYDE PARK	160	0.11		OAK ST
106	0.08		CHARLES ST	161	0.11		HARRISON AVE
107	0.13		TALBERT ST	162	0.10		RAILROAD ROW
108	0.04		ABBAY RD	163	0.13		CURRIER ST
110		(0.04)	TH 110	164	0.06		CHURCH ST
111	0.05		GARLAND ROW	165	0.07		MAPLEWOOD TER
111	0.20		CASCADNAC AVE	166	0.11		FAIRVIEW TER
112	0.08		HEBARD ST	167	0.14		CHELLIS ST
113		(0.11)	TH 113	168	0.18		NUTT LN
113	0.02		TH 113	169	0.18		WALSH AVE
114	0.07		THIRD AVE	170	0.07		WALSH AVE
115	0.26		LILY POND RD	171	0.35		LATHAM WORKS LN
115	0.22		FOREST HILLS AVE	173	0.15		PINE ST
115	0.08		BULLARD ST	174	0.05		HEWITT ST
116	0.32		HILLCREST TER	175	0.06		WILDER ST
117	0.16		BEECH ST	176	0.08		TOWN HWY 176
117	0.05		ASH ST	177	0.10		LEAF CT
118	0.27		HAZEN ST	178	0.12		PROSPECT ST
119	0.12		TH 119	179	0.14		DEWITT DR
120	0.04		TH 120	179	0.12		BESWICK DR
138	0.37		GIFFORD RD	180	0.12		BULLARD ST
139	0.04		TH 139	181	0.04		STACY LN
144	0.04		FAIRVIEW TER	182	0.20		BIRCHWOOD DR
144	0.15		HICKORY RDG	183	0.04		HICKORY RDG
145	0.04		CEDAR ST	184	0.08		SPRUCE ST
146	0.05		HEWITT ST	185	0.06		ADVENT LN
146	0.30		HANOVER ST	259	0.25		HOLIDAY DR
147	0.26		WILDER ST	260	0.05		HOLMAN AVE
148	0.04		PIERCE ST	261	0.04		THOMAS ST
149	0.15		SAUNDERS AVE	261	0.11		TEMPLETON AVE
150	0.10		DEMERS AVE	261	0.12		MARSHALL AVE
			<b>TOTAL</b>	<b>12.26</b>	<b>0.15</b>		

LEGAL TRAIL No.	LENGTH IN MILES LEGAL TRAIL
1	(0.07)
<b>TOTAL</b>	<b>0.07</b>

MILEAGE SUMMARY			
CLASS 1			
TH-1	0.814		
<b>TOTAL CLASS 1</b>	<b>0.814</b>		
CLASS 2			
TH-2	0.455		
TH-10	0.970		
<b>TOTAL CLASS 2</b>	<b>1.425</b>		
CLASS 3			
<b>TOTAL CLASS 3</b>	<b>12.26</b>		
<b>TOTAL TOWN</b>	<b>14.499</b>		

TOWN HWY. No.	LENGTH IN MILES "NOT UP TO STANDARD"
140	(0.02)
<b>TOTAL</b>	<b>0.02</b>

\* The sections of the town highways listed above are legally Class 3, but have been deemed "Not Up To Standard" and are functionally Class 4 Town Highways

STATE HIGHWAY			
NSH-WSH	0.318		
<b>TOTAL STATE HIGHWAY</b>	<b>0.318</b>		
US HIGHWAY			
US-4	0.107		
US-5	1.991		
<b>TOTAL US HIGHWAY</b>	<b>2.098</b>		
US HIGHWAY - Ramps			
US-4	0.097		
<b>TOTAL US HIGHWAY - Ramps</b>	<b>0.097</b>		
<b>TOTAL STATE</b>	<b>2.513</b>		
INTERSTATE - Ramps			
I-91	0.011		
<b>TOTAL INTERSTATE - Ramps</b>	<b>0.011</b>		
<b>TOTAL INTERSTATE</b>	<b>0.011</b>		

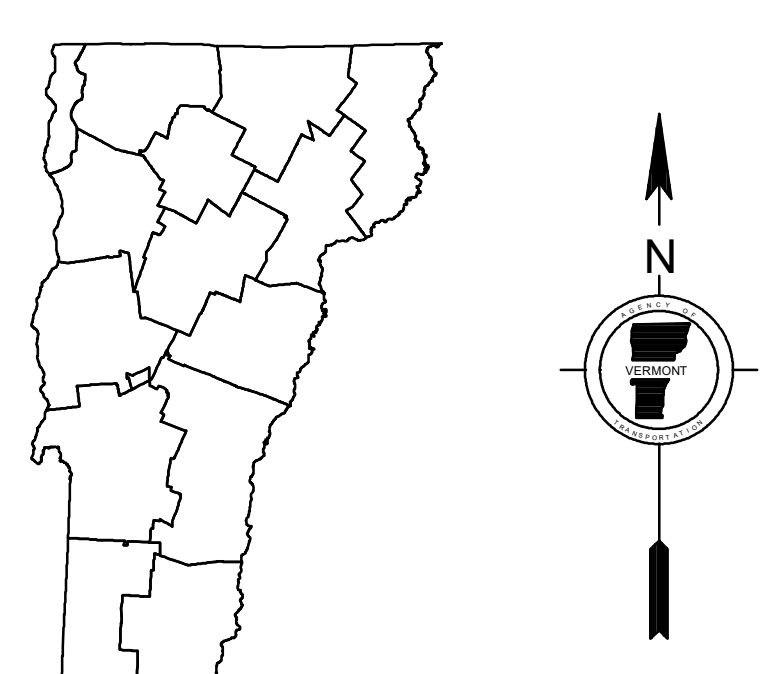
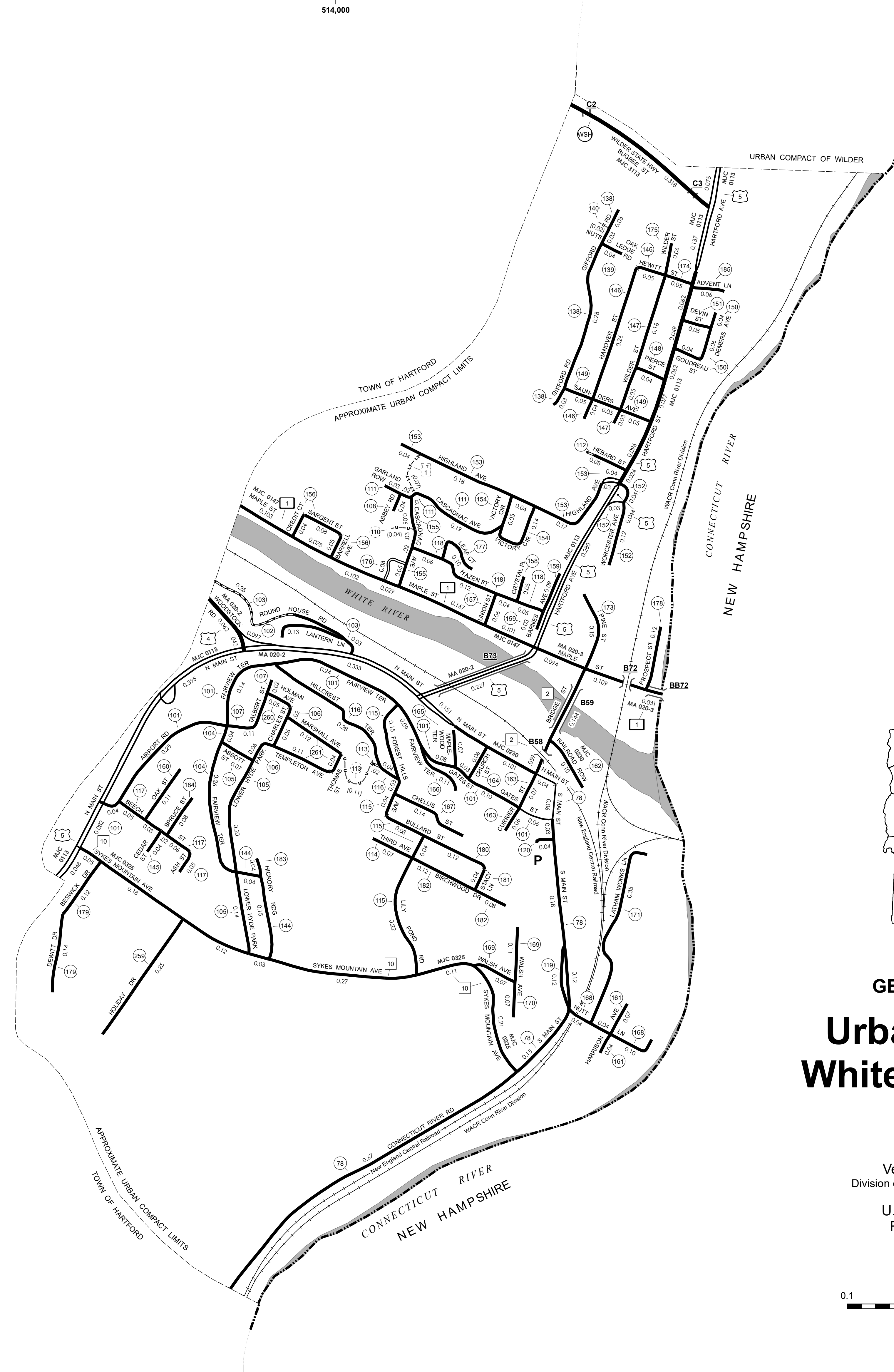
**TOTAL, TRAVELED HIGHWAYS, FEB. 10, 2021: 17.023**  
(Excludes Class 4 and Legal Trail Mileage)

<b>HIGHWAYS</b>	— INTERSTATE OR DIVIDED HIGHWAY	<b>POLITICAL SUBDIVISIONS</b>	— STATE BOUNDARY
— INTERSTATE	— STATE - HARD SURFACE OR PAVED	— COUNTY BOUNDARY	— TOWN BOUNDARY
— U.S. ROUTE	— TOWN - HARD SURFACE OR PAVED	— VILLAGE BOUNDARY	— URBAN COMPACT BOUNDARY
— STATE ROUTE	— GRAVEL	— WATER BODY	— BRIDGE OR CULVERT
— CLASS 1	— SOIL OR GRADED AND DRAINED EARTH	— STREAM OR BROOK	— BRIDGE OR CULVERT > 20'
— CLASS 2	— UNIMPROVED OR PRIMITIVE	— FEDERAL CLASSIFICATION IDENTIFIER	— BRIDGE OR CULVERT 6' - 20'
— CLASS 3	— IMPASSABLE OR UNTRAVELED	MA - MINOR ARTERIAL	— BIKE PATH STRUCTURE
— CLASS 4	— LEGAL TRAIL	MJC - MAJOR COLLECTOR	— VTCULVERTS BRIDGE
— LEGAL TRAIL	— DISCONTINUED	MNC - MINOR COLLECTOR	— VTCULVERTS CULVERT > 6'
— PARK AND RIDE	— HIGHWAY CLASS CHANGE	PA - PRINCIPAL ARTERIAL	
	— RAILROAD		
	— INACTIVE RAILROAD		
	— PUBLIC LAND - NATIONAL FOREST		
	— PUBLIC LAND - STATE/MUNICIPAL		
	NFR - NATIONAL FOREST ROAD		
	SFH - STATE FOREST HIGHWAY		

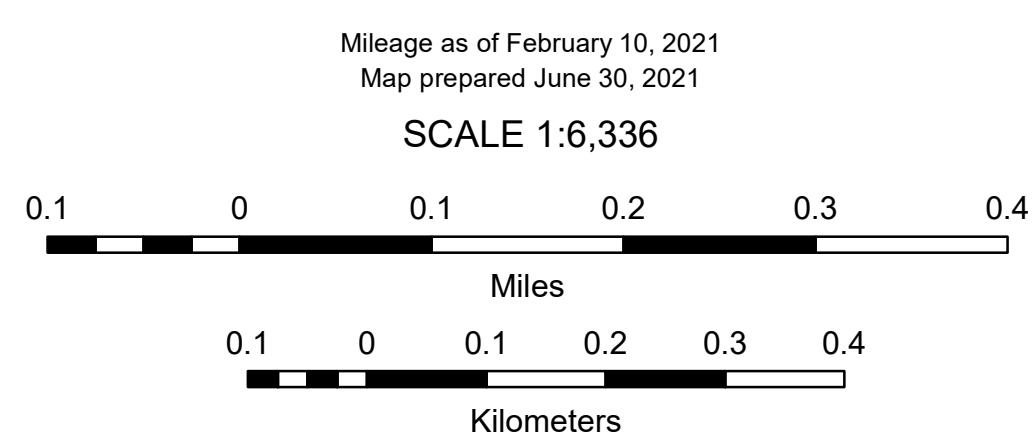
**DISCLAIMER:**  
The untraveled highways (laid-out town highways), discontinued highways, and legal trails herein are those of which the Agency of Transportation has record; others may exist.

Highway and bridge data by the Agency of Transportation. Town short structures drawn from the VTCULVERTS (formerly VOBCIT) online database. All other data from the Vermont Open Geodata Portal. Only named streams shown.

Vermont State Plane Coordinate System  
North American Datum of 1983  
SPCS\_Zone\_Identifier: 4400  
Geodetic Reference System 80  
2,000-meter grid, Easting - Northing



**VERMONT GENERAL HIGHWAY MAP**  
**Urban Compact of White River Junction**  
WINDSOR COUNTY  
Transportation District #4  
Prepared by the Vermont Agency of Transportation  
Division of Policy, Planning and Intermodal Development  
in cooperation with  
U.S. Department of Transportation  
Federal Highway Administration



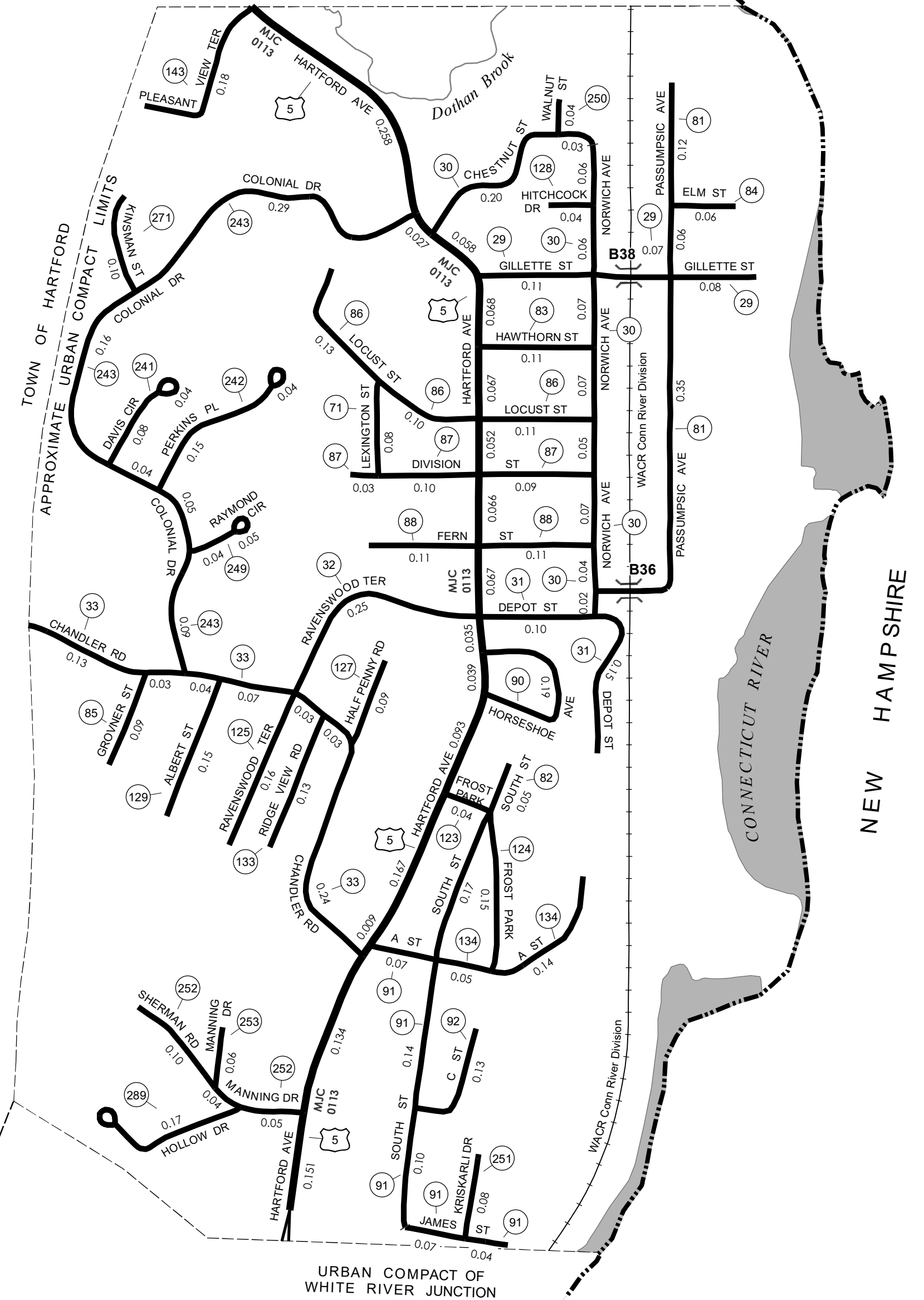


TOWN HWY. No.	LENGTH IN MILES CLASS 3	CLASS 4	TOWN ROAD NAME
29	0.26		GILLETTE ST
30	0.44		NORWICH AVE
30	0.23		CHESTNUT ST
31	0.25		DEPOT ST
32	0.25		RAVENSWOOD TER
33	0.57		CHANDLER RD
71	0.08		LEXINGTON ST
81	0.53		PASSUMPSIC AVE
82	0.22		SOUTH ST
83	0.11		HAWTHORN ST
84	0.06		ELM ST
85	0.09		GROVNER ST
86	0.34		LOCUST ST
87	0.22		DIVISION ST
88	0.22		FERN ST
90	0.19		HORSESHOE AVE
91	0.07		A ST
91	0.11		JAMES ST
91	0.24		SOUTH ST
92	0.13		C ST
123	0.04		FROST PARK
124	0.15		FROST PARK
125	0.16		RAVENSWOOD TER
127	0.09		HALF PENNY RD
128	0.04		HITCHCOCK DR
129	0.15		ALBERT ST
133	0.13		RIDGE VIEW RD
134	0.19		A ST
143	0.18		PLEASANT VIEW TER
241	0.12		DAVIS CIR
242	0.19		PERKINS PL
243	0.63		COLONIAL DR
249	0.09		RAYMOND CIR
250	0.04		WALNUT ST
251	0.08		KRISKARLI DR
252	0.09		MANNING DR
252	0.10		SHERMAN RD
253	0.06		MANNING DR
271	0.10		KINSMAN ST
289	0.17		HOLLOW DR
<b>TOTAL</b>	<b>7.41</b>	<b>0.00</b>	

**MILEAGE SUMMARY**

CLASS 3	TOTAL CLASS 3	7.41
<b>TOTAL TOWN</b>	<b>7.410</b>	
US HIGHWAY US-5	1.291	
<b>TOTAL US HIGHWAY</b>	<b>1.291</b>	
<b>TOTAL STATE</b>	<b>1.291</b>	

**TOTAL, TRAVELED HIGHWAYS, FEB. 10, 2021: 8.701**  
(Excludes Class 4 and Legal Trail Mileage)

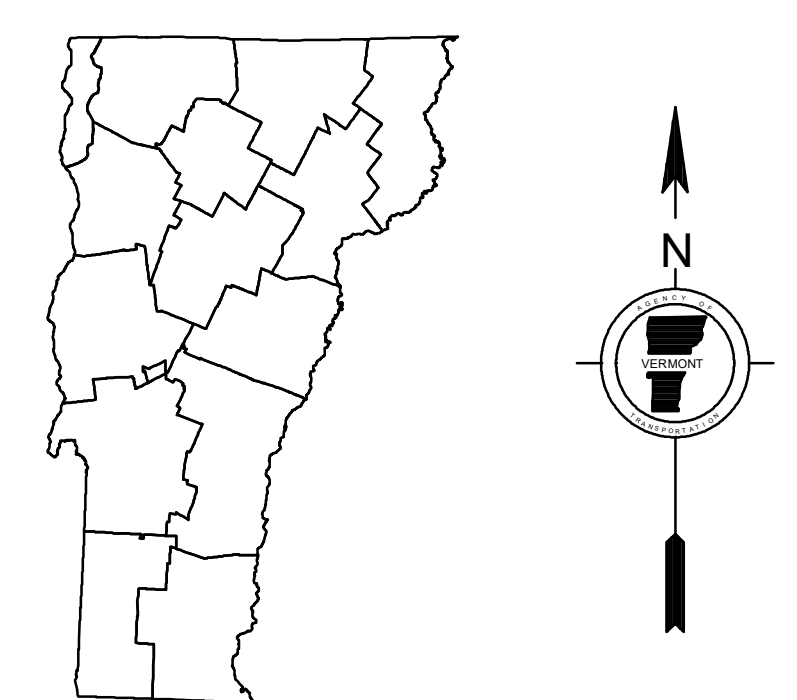


- HIGHWAYS**
  - INTERSTATE OR DIVIDED HIGHWAY
  - INTERSTATE
  - U.S. ROUTE
  - STATE ROUTE
  - CLASS 1
  - CLASS 2
  - CLASS 3
  - CLASS 4
  - LEGAL TRAIL
  - PARK AND RIDE
- INTERSTATE OR DIVIDED HIGHWAY
  - STATE - HARD SURFACE OR PAVED
  - TOWN - HARD SURFACE OR PAVED
  - GRAVEL
  - SOIL OR GRADED AND DRAINED EARTH
  - UNIMPROVED OR PRIMITIVE
  - IMPASSABLE OR UNTRAVELED
  - LEGAL TRAIL
  - DISCONTINUED
  - HIGHWAY CLASS CHANGE
  - RAILROAD
  - INACTIVE RAILROAD
  - PUBLIC LAND - NATIONAL FOREST
  - PUBLIC LAND - STATE/MUNICIPAL
  - NFR NATIONAL FOREST ROAD
  - SFH STATE FOREST HIGHWAY
- POLITICAL SUBDIVISIONS**
  - STATE BOUNDARY
  - COUNTY BOUNDARY
  - TOWN BOUNDARY
  - VILLAGE BOUNDARY
  - URBAN COMPACT BOUNDARY
  - WATER BODY
  - STREAM OR BROOK
- BRIDGE OR CULVERT**
  - BRIDGE OR CULVERT > 20'
  - BRIDGE OR CULVERT 6' - 20'
  - BIKE PATH STRUCTURE
  - VT CULVERTS BRIDGE
  - VT CULVERTS CULVERT > 6'
  - STATE BRIDGE OR CULVERT IDENTIFIER
  - TOWN BRIDGE OR CULVERT IDENTIFIER
- FEDERAL CLASSIFICATION IDENTIFIER**
  - MA MINOR ARTERIAL
  - MJC MAJOR COLLECTOR
  - MNC MINOR COLLECTOR
  - PA PRINCIPAL ARTERIAL

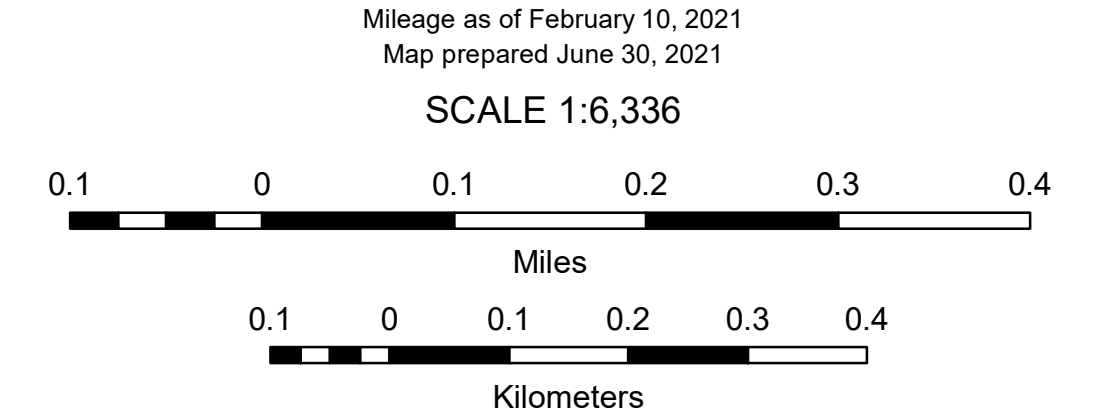
**DISCLAIMER:**  
The untraveled highways (laid-out town highways), discontinued highways, and legal trails hereon are those of which the Agency of Transportation has record; others may exist.

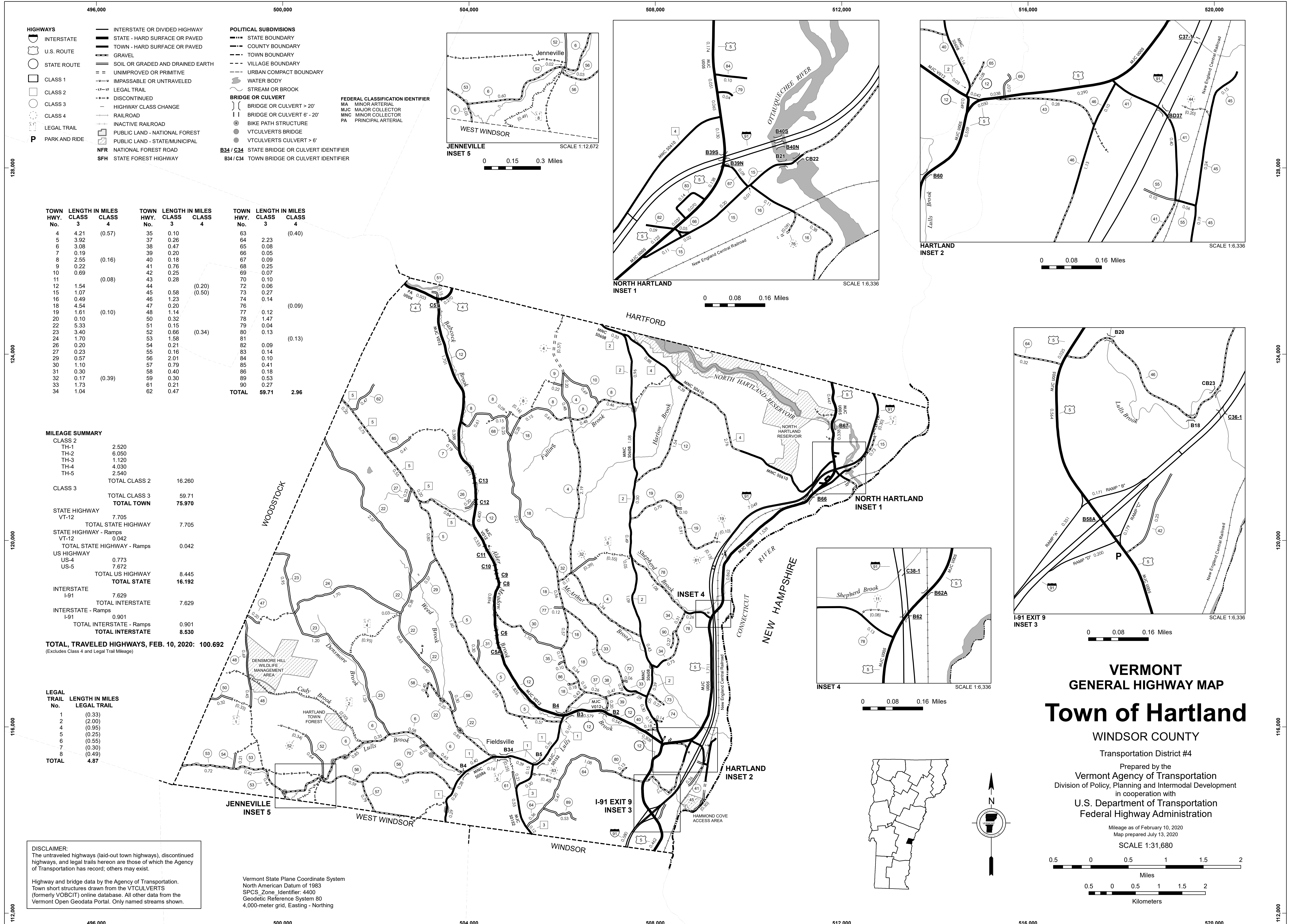
Highway and bridge data by the Agency of Transportation. Town short structures drawn from the VT CULVERTS (formerly VOBCIT) online database. All other data from the Vermont Open Geodata Portal. Only named streams shown.

Vermont State Plane Coordinate System  
North American Datum of 1983  
SPCS\_Zone\_Identifier: 4400  
Geodetic Reference System 80  
2,000-meter grid, Easting - Northing



**VERMONT**  
**GENERAL HIGHWAY MAP**  
**Urban Compact of Wilder**  
**WINDSOR COUNTY**  
Transportation District #4  
Prepared by the  
Vermont Agency of Transportation  
Division of Policy, Planning and Intermodal Development  
in cooperation with  
U.S. Department of Transportation  
Federal Highway Administration





- HIGHWAYS**
- INTERSTATE OR DIVIDED HIGHWAY
  - INTERSTATE
  - U.S. ROUTE
  - STATE ROUTE
  - CLASS 1
  - CLASS 2
  - CLASS 3
  - CLASS 4
  - LEGAL TRAIL
  - PARK AND RIDE
  - DISCONTINUED
  - HIGHWAY CLASS CHANGE
  - RAILROAD
  - INACTIVE RAILROAD
  - PUBLIC LAND - NATIONAL FOREST
  - PUBLIC LAND - STATE/MUNICIPAL
  - NFR NATIONAL FOREST ROAD
  - SFH STATE FOREST HIGHWAY

- POLITICAL SUBDIVISIONS**
- STATE BOUNDARY
  - COUNTY BOUNDARY
  - TOWN BOUNDARY
  - VILLAGE BOUNDARY
  - URBAN COMPACT BOUNDARY
  - WATER BODY
  - STREAM OR BROOK
- BRIDGE OR CULVERT**
- BRIDGE OR CULVERT > 20'
  - BRIDGE OR CULVERT 6' - 20'
  - BIKE PATH STRUCTURE
  - VTCULVERTS BRIDGE
  - VTCULVERTS CULVERT > 6'

- FEDERAL CLASSIFICATION IDENTIFIER**
- MA MINOR ARTERIAL
  - MJC MAJOR COLLECTOR
  - MNC MINOR COLLECTOR
  - PA PRINCIPAL ARTERIAL
- B34 / C34 STATE BRIDGE OR CULVERT IDENTIFIER**
- B34 / C34 TOWN BRIDGE OR CULVERT IDENTIFIER**

TOWN HWY. No.	LENGTH IN MILES CLASS 3	LENGTH IN MILES CLASS 4	TOWN HWY. No.	LENGTH IN MILES CLASS 3	LENGTH IN MILES CLASS 4	TOWN HWY. No.	LENGTH IN MILES CLASS 3	LENGTH IN MILES CLASS 4
4	4.21	(0.57)	35	0.10		63	2.23	(0.40)
5	3.92		37	0.26		64	0.08	
6	3.08		38	0.47		65	0.08	
7	0.19		39	0.20		66	0.05	
8	2.55	(0.16)	40	0.18		67	0.09	
9	0.22		41	0.76		68	0.25	
10	0.69		42	0.25		69	0.07	
11		(0.08)	43	0.28		70	0.10	
12	1.54		44		(0.20)	72	0.06	
15	1.07		45	0.58	(0.50)	73	0.27	
16	0.49		46	1.23		74	0.14	
18	4.54		47	0.20		76		(0.09)
19	1.61		48	1.14		77	0.12	
20	0.10		50	0.32		78	1.47	
22	5.33		51	0.15		79	0.04	
23	3.40		52	0.66	(0.34)	80	0.13	
24	1.70		53	1.58		81	1.58	(0.13)
26	0.20		54	0.21		82	0.09	
27	0.23		55	0.16		83	0.14	
29	0.57		56	2.01		84	0.10	
30	1.10		57	0.79		85	0.41	
31	0.30		58	0.40		86	0.18	
32	0.17	(0.39)	59	0.30		89	0.53	
33	1.73		61	0.21		90	0.27	
34	1.04		62	0.47				
<b>TOTAL</b>						<b>TOTAL</b>	<b>59.71</b>	<b>2.96</b>

**MILEAGE SUMMARY**

CLASS	LENGTH IN MILES	TOTAL CLASS	TOTAL TOWN
CLASS 2			
TH-1	2.520		
TH-2	6.050		
TH-3	1.120		
TH-4	4.030		
TH-5	2.540		
<b>TOTAL CLASS 2</b>		<b>16.260</b>	
CLASS 3			
<b>TOTAL CLASS 3</b>		<b>59.71</b>	
<b>TOTAL TOWN</b>			<b>75.970</b>
STATE HIGHWAY			
VT-12	7.705		7.705
<b>TOTAL STATE HIGHWAY</b>			<b>7.705</b>
STATE HIGHWAY - Ramps			
VT-12	0.042		
<b>TOTAL STATE HIGHWAY - Ramps</b>			<b>0.042</b>
US HIGHWAY			
US-4	0.773		
US-5	7.672		
<b>TOTAL US HIGHWAY</b>		<b>8.445</b>	
<b>TOTAL STATE</b>		<b>16.192</b>	
INTERSTATE			
I-91	7.629		7.629
<b>TOTAL INTERSTATE</b>			<b>7.629</b>
INTERSTATE - Ramps			
I-91	0.901		
<b>TOTAL INTERSTATE - Ramps</b>		<b>0.901</b>	
<b>TOTAL INTERSTATE</b>			<b>8.530</b>
<b>TOTAL, TRAVELED HIGHWAYS, FEB. 10, 2020</b>			<b>100.692</b>

(Excludes Class 4 and Legal Trail Mileage)

**LEGAL TRAIL**

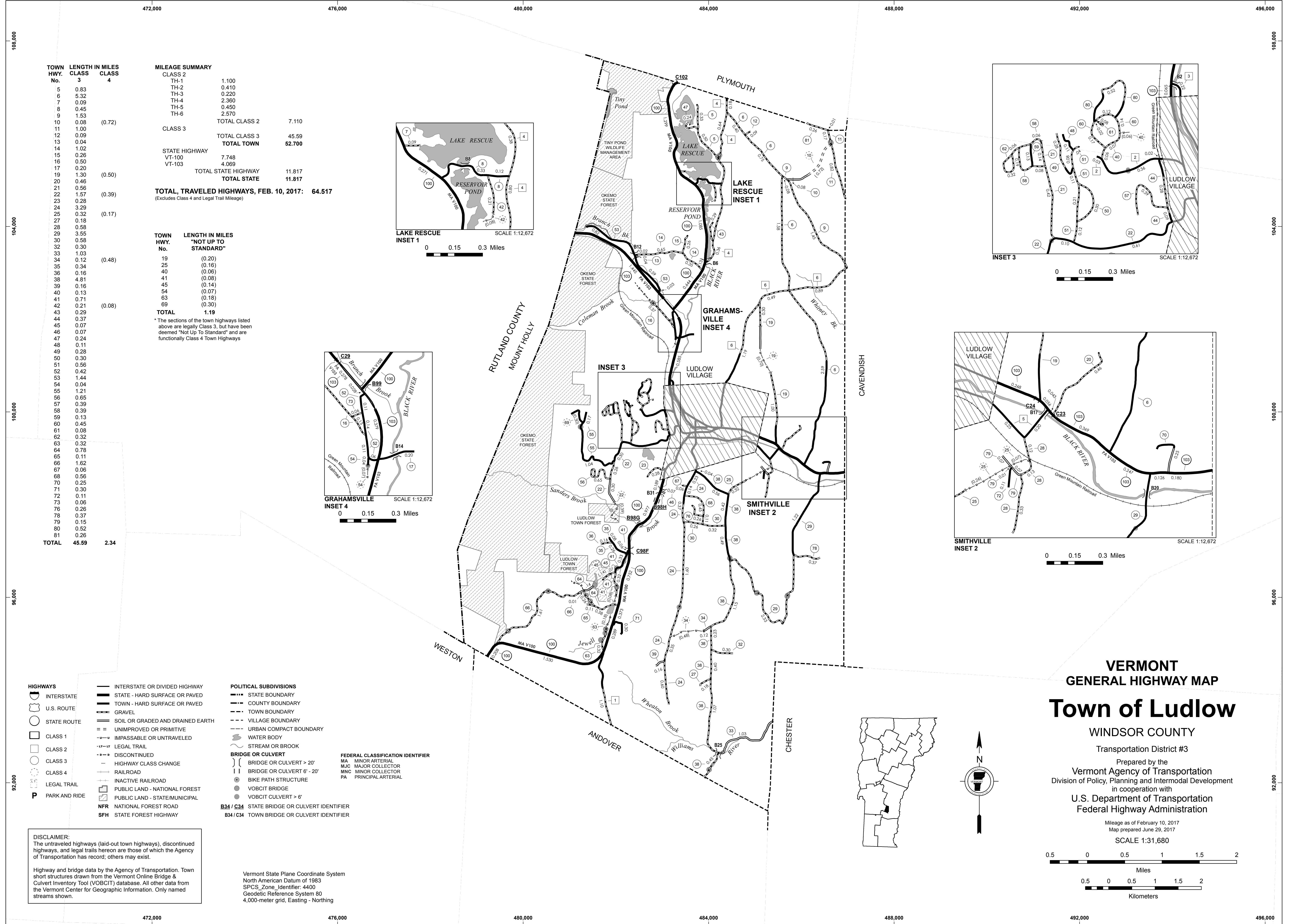
TRAIL No.	LENGTH IN MILES
1	(0.33)
2	(2.00)
4	(0.95)
5	(0.25)
6	(0.55)
7	(0.30)
8	(0.49)
<b>TOTAL</b>	<b>4.87</b>

**DISCLAIMER:**  
The untraveled highways (laid-out town highways), discontinued highways, and legal trails herein are those of which the Agency of Transportation has record; others may exist.

Highway and bridge data by the Agency of Transportation.  
Town short structures drawn from the VTCULVERTS (formerly VOBCIT) online database. All other data from the Vermont Open Geodata Portal. Only named streams shown.

Vermont State Plane Coordinate System  
North American Datum of 1983  
SPCS\_Zone\_Identifier: 4400  
Geodetic Reference System 80  
4,000-meter grid, Easting - Northing





TOWN HWY. No.	LENGTH IN MILES CLASS 3	LENGTH IN MILES CLASS 4
5	0.83	
6	5.32	
7	0.09	
8	0.45	
9	1.53	
10	0.08	(0.72)
11	1.00	
12	0.09	
13	0.04	
14	1.02	
15	0.26	
16	0.50	
17	0.20	
19	1.30	(0.50)
20	0.46	
21	0.56	
22	1.57	(0.39)
23	0.28	
24	3.29	
25	0.32	(0.17)
27	0.18	
28	0.58	
29	3.55	
30	0.58	
32	0.30	
33	1.03	
34	0.12	(0.48)
35	0.34	
36	0.16	
38	4.81	
39	0.16	
40	0.13	
41	0.71	
42	0.21	(0.08)
43	0.29	
44	0.37	
45	0.07	
46	0.07	
47	0.24	
48	0.11	
49	0.28	
50	0.30	
51	0.56	
52	0.42	
53	1.44	
54	0.04	
55	1.21	
56	0.65	
57	0.39	
58	0.39	
59	0.13	
60	0.45	
61	0.08	
62	0.32	
63	0.32	
64	0.78	
65	0.11	
66	1.62	
67	0.06	
68	0.56	
70	0.25	
71	0.30	
72	0.11	
73	0.06	
76	0.25	
78	0.37	
79	0.15	
80	0.52	
81	0.26	
<b>TOTAL</b>	<b>45.59</b>	<b>2.34</b>

**MILEAGE SUMMARY**

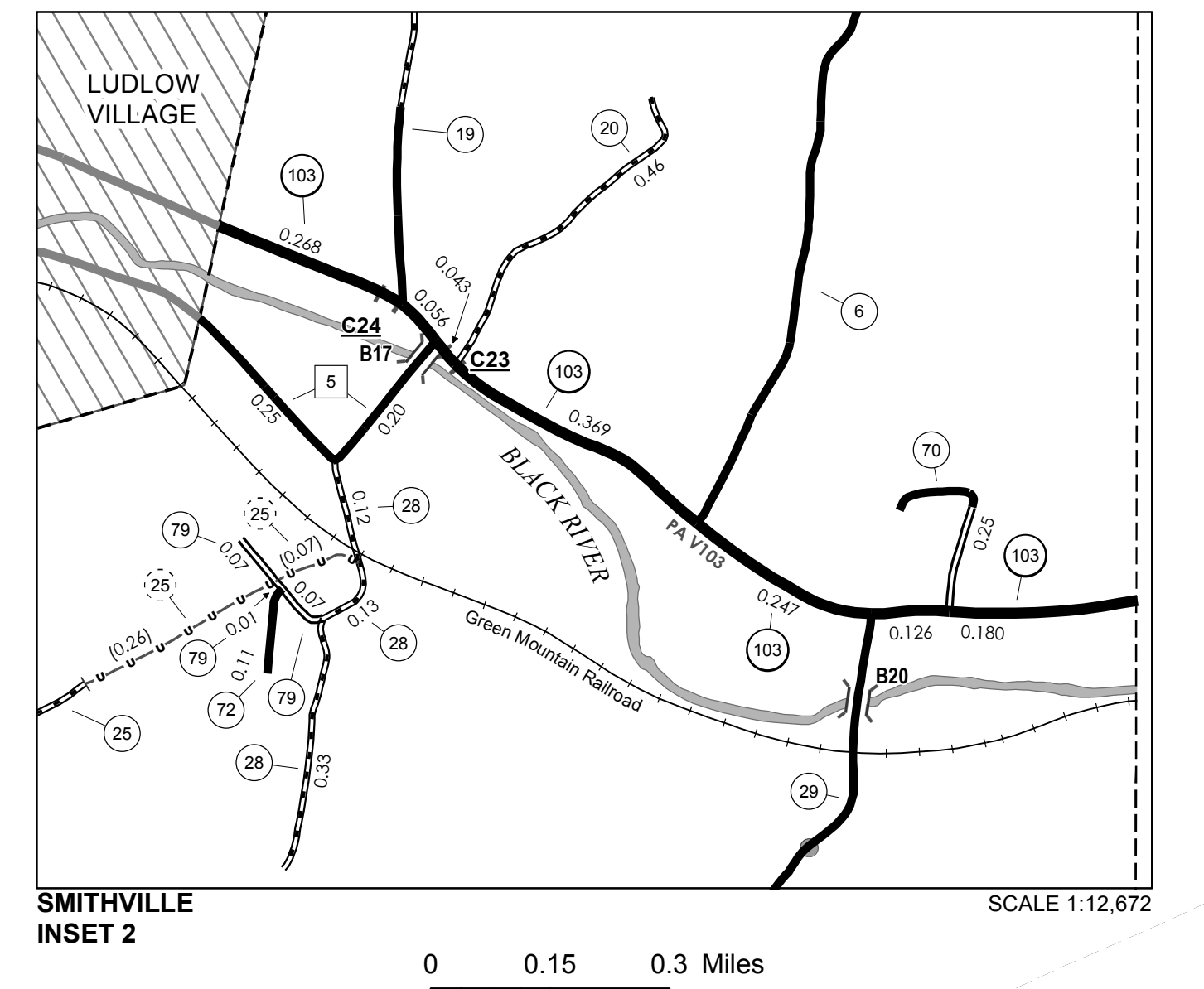
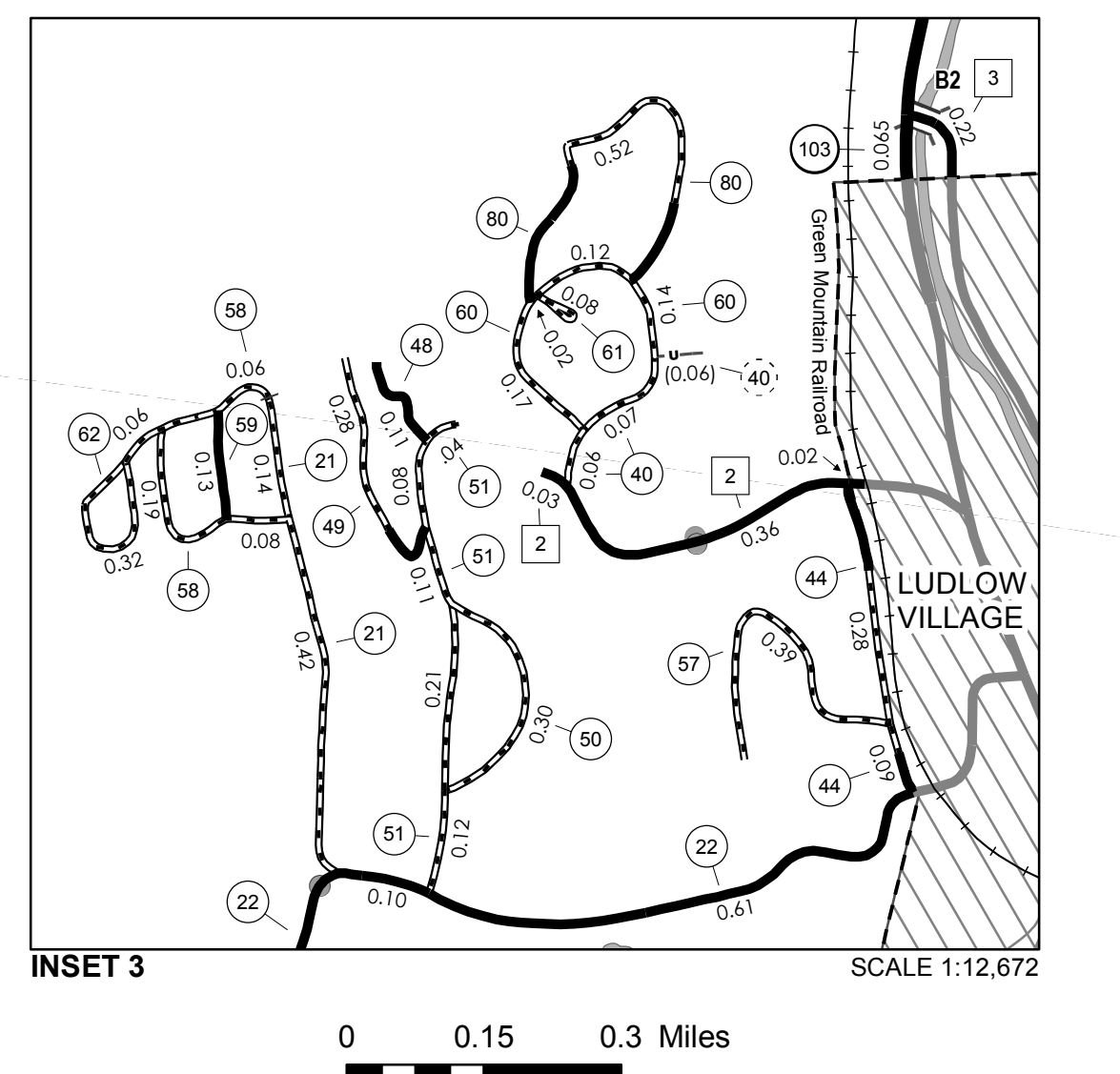
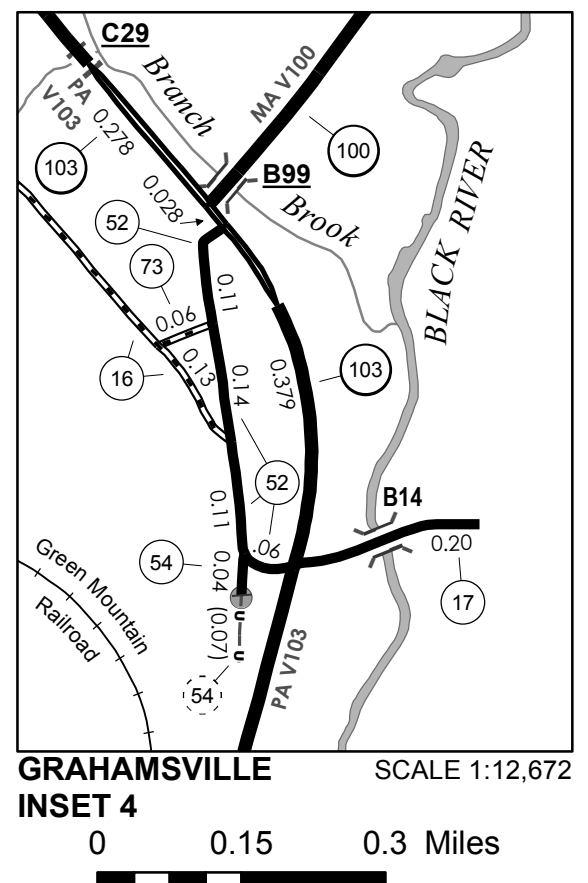
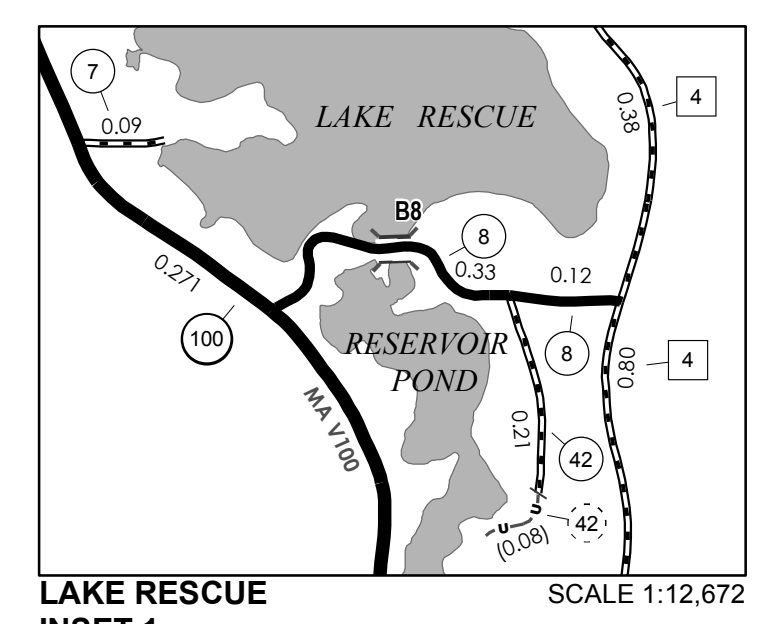
CLASS	LENGTH IN MILES
CLASS 2	7.110
CLASS 3	45.59
<b>TOTAL TOWN</b>	<b>52.700</b>
STATE HIGHWAY	
VT-100	7.748
VT-103	4.069
<b>TOTAL STATE HIGHWAY</b>	<b>11.817</b>
<b>TOTAL STATE</b>	<b>11.817</b>
<b>TOTAL, TRAVELED HIGHWAYS, FEB. 10, 2017:</b>	<b>64.517</b>

(Excludes Class 4 and Legal Trail Mileage)

**TOWN HWY. No.**      **LENGTH IN MILES "NOT UP TO STANDARD"**

19	(0.20)
25	(0.16)
40	(0.06)
41	(0.08)
45	(0.14)
54	(0.07)
63	(0.18)
69	(0.30)
<b>TOTAL</b>	<b>1.19</b>

\* The sections of the town highways listed above are legally Class 3, but have been deemed "Not Up To Standard" and are functionally Class 4 Town Highways



- HIGHWAYS**
- INTERSTATE
  - U.S. ROUTE
  - STATE ROUTE
  - CLASS 1
  - CLASS 2
  - CLASS 3
  - CLASS 4
  - LEGAL TRAIL
  - PARK AND RIDE
- BRIDGE OR CULVERT**
- BRIDGE OR CULVERT > 20'
  - BRIDGE OR CULVERT 6' - 20'
  - BIKE PATH STRUCTURE
  - VOBCIT BRIDGE
  - VOBCIT CULVERT > 6'
- POLITICAL SUBDIVISIONS**
- STATE BOUNDARY
  - COUNTY BOUNDARY
  - TOWN BOUNDARY
  - VILLAGE BOUNDARY
  - URBAN COMPACT BOUNDARY
  - WATER BODY
  - STREAM OR BROOK
- FEDERAL CLASSIFICATION IDENTIFIER**
- MA MINOR ARTERIAL
  - MJC MAJOR COLLECTOR
  - MNC MINOR COLLECTOR
  - PA PRINCIPAL ARTERIAL
- OTHER**
- INTERSTATE OR DIVIDED HIGHWAY
  - STATE - HARD SURFACE OR PAVED
  - TOWN - HARD SURFACE OR PAVED
  - GRAVEL
  - SOIL OR GRADED AND DRAINED EARTH
  - UNIMPROVED OR PRIMITIVE
  - IMPASSABLE OR UNTRAVELED
  - LEGAL TRAIL
  - DISCONTINUED
  - HIGHWAY CLASS CHANGE
  - RAILROAD
  - INACTIVE RAILROAD
  - PUBLIC LAND - NATIONAL FOREST
  - PUBLIC LAND - STATE/MUNICIPAL
  - NFR NATIONAL FOREST ROAD
  - SFH STATE FOREST HIGHWAY

**DISCLAIMER:**  
The untraveled highways (laid-out town highways), discontinued highways, and legal trails hereon are those of which the Agency of Transportation has record; others may exist.

Highway and bridge data by the Agency of Transportation. Town short structures drawn from the Vermont Online Bridge & Culvert Inventory Tool (VOBCIT) database. All other data from the Vermont Center for Geographic Information. Only named streams shown.

Vermont State Plane Coordinate System  
North American Datum of 1983  
SPCS\_Zone\_Identifier: 4400  
Geodetic Reference System 80  
4,000-meter grid, Easting - Northing

**VERMONT GENERAL HIGHWAY MAP**

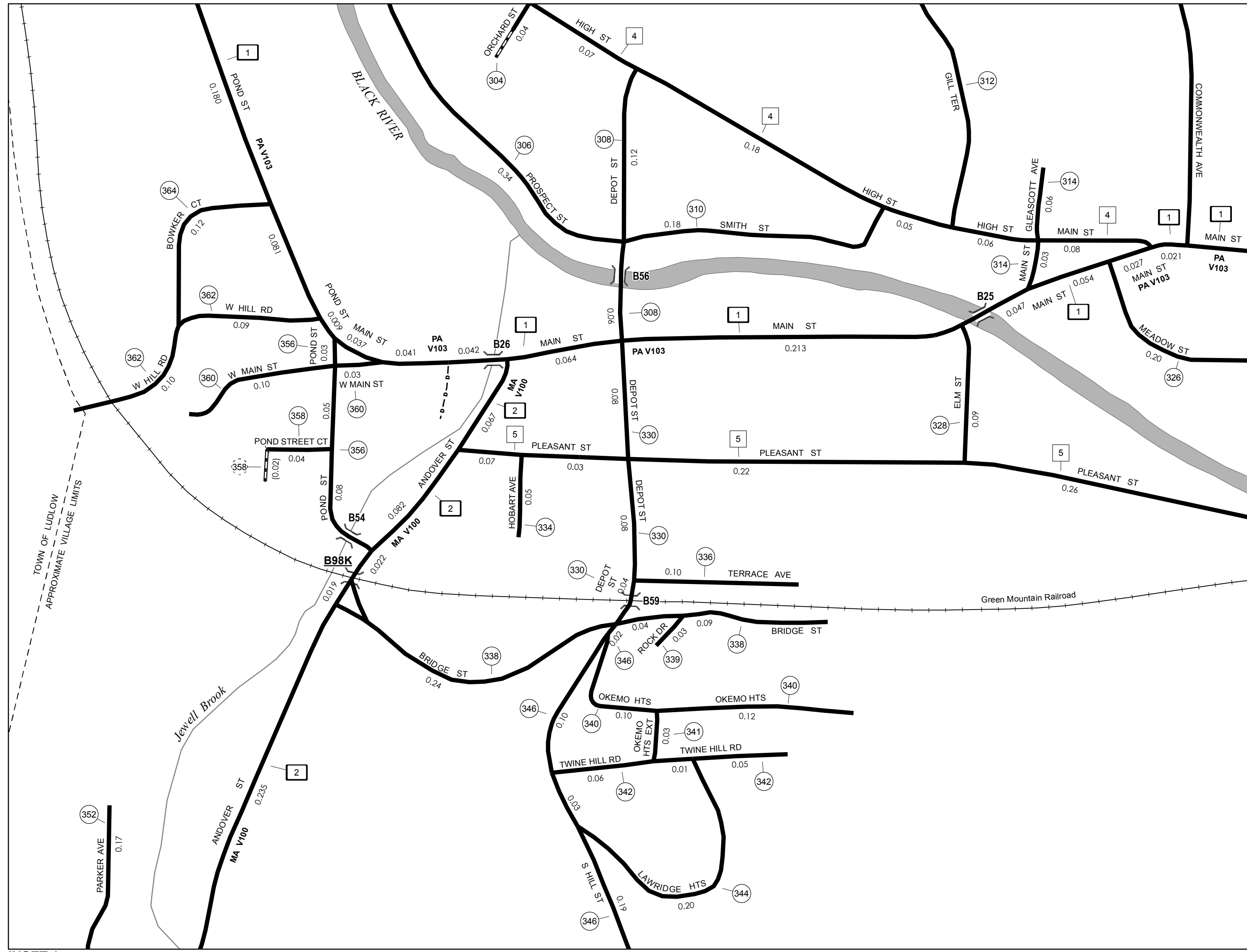
**Town of Ludlow**

WINDSOR COUNTY

Transportation District #3

Prepared by the  
Vermont Agency of Transportation  
Division of Policy, Planning and Intermodal Development  
in cooperation with  
U.S. Department of Transportation  
Federal Highway Administration

Mileage as of February 10, 2017  
Map prepared June 29, 2017  
SCALE 1:31,680



INSET 1 SCALE 1:3,168



TOWN HWY. No.	LENGTH IN MILES CLASS 3	LENGTH IN MILES CLASS 4	TOWN ROAD NAME	TOWN HWY. No.	LENGTH IN MILES CLASS 3	LENGTH IN MILES CLASS 4	TOWN ROAD NAME
300	0.14		THOMPSON AVE	339	0.03		ROCK DR
302	0.15		ORION AVE	340	0.22		OKEMO HTS
304	0.04		ORCHARD ST	341	0.03		OKEMO HTS EXT
306	0.34		PROSPECT ST	342	0.12		TWINE HILL RD
308	0.18		DEPOT ST	344	0.20		LAWRIDGE HTS
310	0.18		SMITH ST	346	0.10		S HILL RD
312	0.33		GILL TER	346	0.24		S HILL ST
314	0.06		GLEASCOTT AVE	348	0.19		PLUMLEY AVE
314	0.03		MAIN ST	350	0.07		HEMENWAY HILL RD
318	0.04		WASHBURN LN	352	0.17		PARKER AVE
320	0.12		DEEPLAWN CT	356	0.16		POND ST
324	0.17		MILL ST	358	0.04		POND STREET CT
326	0.20		MEADOW ST	360	0.13		W MAIN ST
328	0.09		ELM ST	362	0.10		W HILL RD
330	0.20		DEPOT ST	362	0.09		W HILL ST
334	0.05		HOBART AVE	363	0.03		TAPPER ST
336	0.10		TERRACE AVE	364	0.12		BOWKER CT
338	0.37		BRIDGE ST				
<b>TOTAL</b>	<b>4.83</b>	<b>0.00</b>					

MILEAGE SUMMARY			
CLASS 1			
TH-1	1.573		
TH-2	0.722		
<b>TOTAL CLASS 1</b>	<b>2.295</b>		
CLASS 2			
TH-3	0.130		
TH-4	0.830		
TH-5	0.980		
TH-6	0.600		
<b>TOTAL CLASS 2</b>	<b>2.540</b>		
CLASS 3			
<b>TOTAL CLASS 3</b>	<b>4.83</b>		
<b>TOTAL TOWN</b>	<b>9.665</b>		
STATE HIGHWAY			
VT-103	0.140		
<b>TOTAL STATE HIGHWAY</b>	<b>0.140</b>		
<b>TOTAL STATE</b>	<b>0.14</b>		
<b>TOTAL, TRAVELED HIGHWAYS, FEB. 10, 2017:</b>	<b>9.805</b>		
<small>(Excludes Class 4 and Legal Trail Mileage)</small>			

TOWN HWY. No.	LENGTH IN MILES "NOT UP TO STANDARD"
358	(0.02)
<b>TOTAL</b>	<b>0.02</b>

\* The sections of the town highways listed above are legally Class 3, but have been deemed "Not Up To Standard" and are functionally Class 4 Town Highways

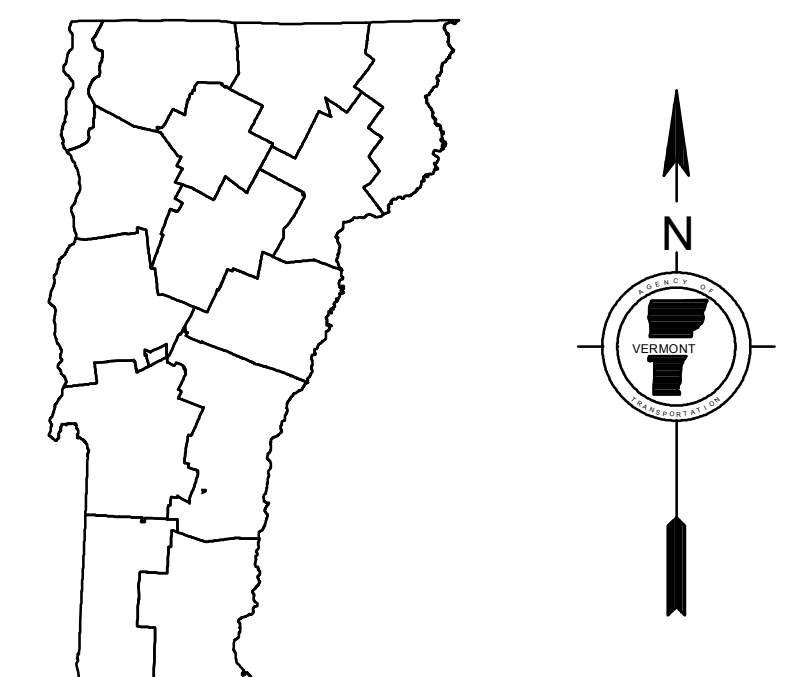
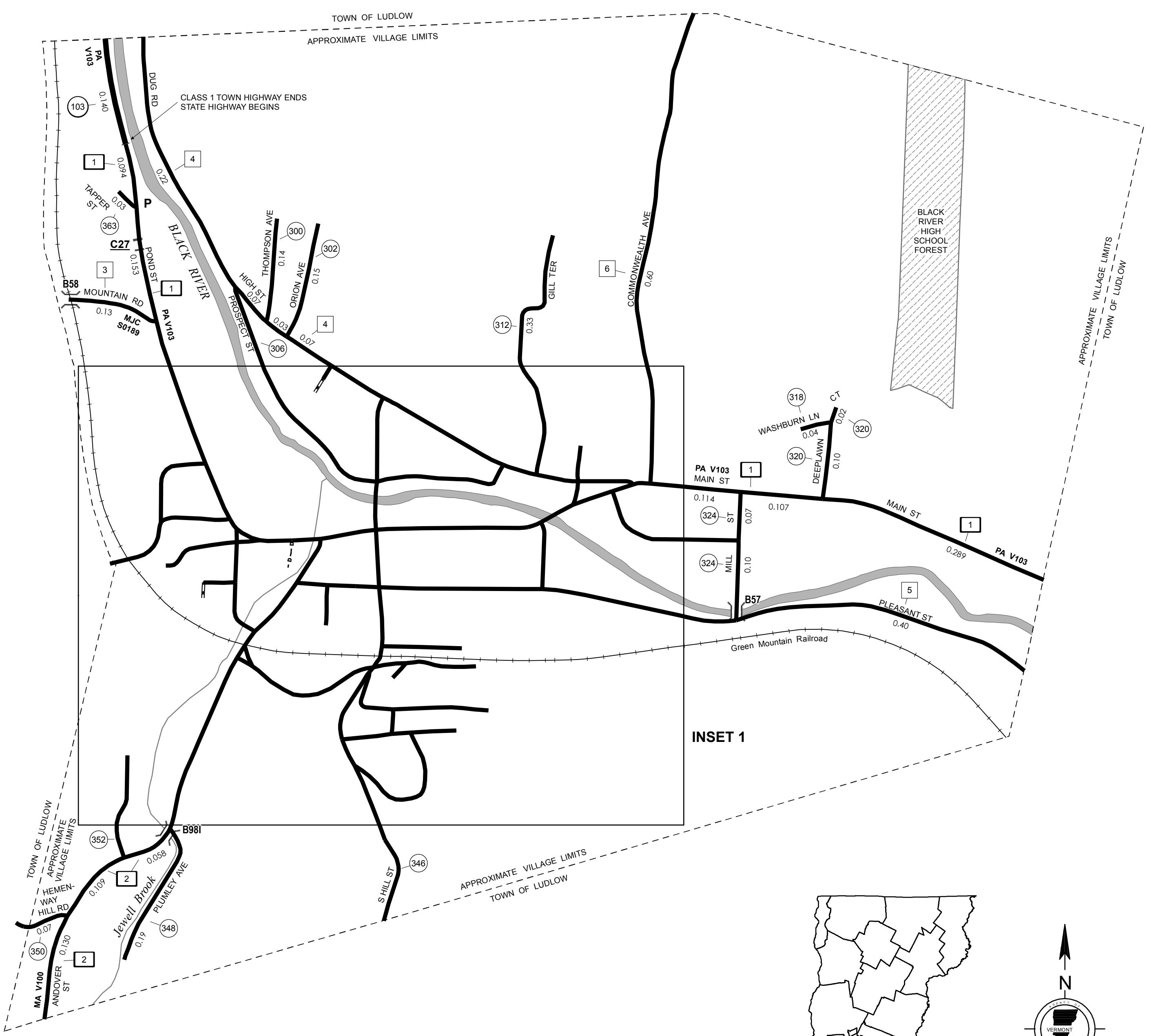
**DISCLAIMER:**  
The untraveled highways (laid-out town highways), discontinued highways, and legal trails herein are those of which the Agency of Transportation has record; others may exist.  
  
Highway and bridge data by the Agency of Transportation. Town short structures drawn from the Vermont Online Bridge & Culvert Inventory Tool (VOBCIT) database. All other data from the Vermont Center for Geographic Information. Only named streams shown.

Vermont State Plane Coordinate System  
North American Datum of 1983  
SPCS\_Zone\_Identifier: 4400  
Geodetic Reference System 80  
2,000-meter grid, Easting - Northing

- HIGHWAYS**
- INTERSTATE
  - U.S. ROUTE
  - STATE ROUTE
  - CLASS 1
  - CLASS 2
  - CLASS 3
  - CLASS 4
  - LEGAL TRAIL
  - PARK AND RIDE
  - INTERSTATE OR DIVIDED HIGHWAY
  - STATE - HARD SURFACE OR PAVED
  - TOWN - HARD SURFACE OR PAVED
  - GRAVEL
  - SOIL OR GRADED AND DRAINED EARTH
  - UNIMPROVED OR PRIMITIVE
  - IMPASSABLE OR UNTRAVELED
  - LEGAL TRAIL
  - DISCONTINUED
  - HIGHWAY CLASS CHANGE
  - RAILROAD
  - INACTIVE RAILROAD
  - PUBLIC LAND - NATIONAL FOREST
  - PUBLIC LAND - STATE/MUNICIPAL
  - NFR NATIONAL FOREST ROAD
  - SFH STATE FOREST HIGHWAY

- POLITICAL SUBDIVISIONS**
- STATE BOUNDARY
  - COUNTY BOUNDARY
  - TOWN BOUNDARY
  - VILLAGE BOUNDARY
  - URBAN COMPACT BOUNDARY
  - WATER BODY
  - STREAM OR BROOK
  - BRIDGE OR CULVERT
  - BRIDGE OR CULVERT > 20'
  - BRIDGE OR CULVERT 6' - 20'
  - BIKE PATH STRUCTURE
  - VOBCIT BRIDGE
  - VOBCIT CULVERT > 6'
  - STATE BRIDGE OR CULVERT IDENTIFIER
  - TOWN BRIDGE OR CULVERT IDENTIFIER

- FEDERAL CLASSIFICATION IDENTIFIER**
- MA MINOR ARTERIAL
  - MJC MAJOR COLLECTOR
  - MNC MINOR COLLECTOR
  - PA PRINCIPAL ARTERIAL

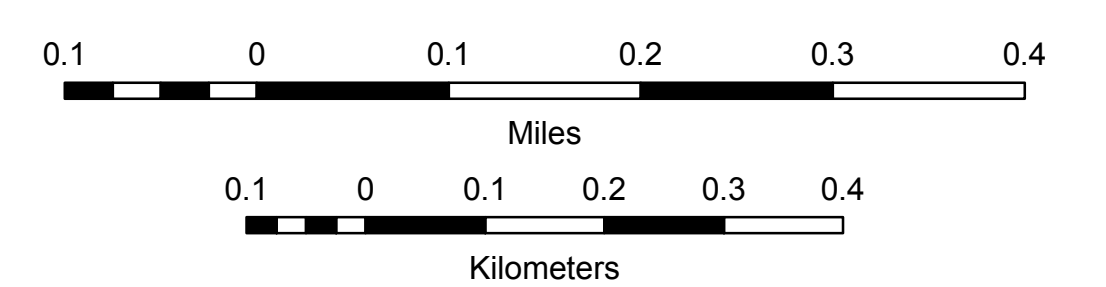


**VERMONT**  
**GENERAL HIGHWAY MAP**  
**Village of Ludlow**  
WINDSOR COUNTY  
Transportation District #3

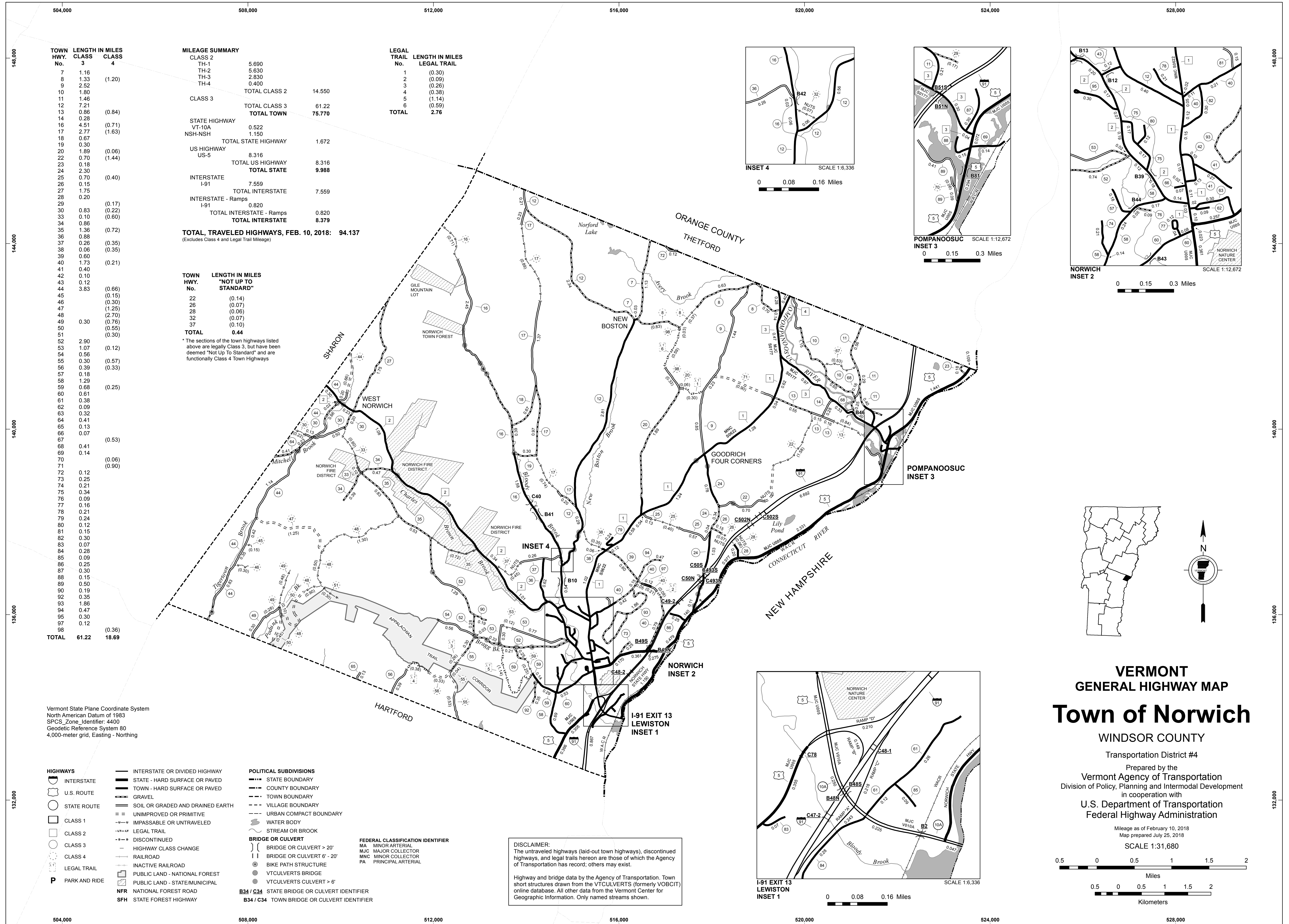
Prepared by the  
Vermont Agency of Transportation  
Division of Policy, Planning and Intermodal Development  
in cooperation with  
U.S. Department of Transportation  
Federal Highway Administration

Mileage as of February 10, 2017  
Map prepared July 05, 2017

SCALE 1:6,336







TOWN HWY. No.	LENGTH IN MILES CLASS 3	CLASS 4
7	1.16	
8	1.33	(1.20)
9	2.52	
10	1.80	
11	1.46	
12	7.21	
13	0.86	(0.84)
14	0.28	
16	4.51	(0.71)
17	2.77	(1.63)
18	0.67	
19	0.30	
20	1.89	(0.06)
22	0.70	(1.44)
23	0.18	
24	2.30	
25	0.70	(0.40)
26	0.15	
27	1.75	
28	0.20	
29		(0.17)
30	0.83	(0.22)
33	0.10	(0.60)
34	0.86	
35	1.36	(0.72)
36	0.88	
37	0.26	(0.35)
38	0.06	(0.35)
39	0.60	
40	1.73	
41	0.40	(0.21)
42	0.10	
43	0.12	
44	3.83	(0.66)
45		(0.15)
46		(0.30)
47		(1.25)
48		(2.70)
49	0.30	(0.76)
50		(0.55)
51		(0.30)
52	2.90	
53	1.07	(0.12)
54	0.56	
55	0.30	(0.57)
56	0.39	(0.33)
57	0.18	
58	1.29	
59	0.68	(0.25)
60	0.61	
61	0.38	
62	0.09	
63	0.32	
64	0.41	
65	0.13	
66	0.07	
67		(0.53)
68	0.41	
69	0.14	
70		(0.06)
71		(0.90)
72	0.12	
73	0.25	
74	0.21	
75	0.34	
76	0.09	
77	0.16	
78	0.21	
79	0.24	
80	0.12	
81	0.15	
82	0.30	
83	0.07	
84	0.28	
85	0.09	
86	0.25	
87	0.30	
88	0.15	
89	0.50	
90	0.19	
92	0.35	
93	1.86	
94	0.47	
95	0.30	
97	0.12	
98		(0.36)
<b>TOTAL</b>	<b>61.22</b>	<b>18.69</b>

MILEAGE SUMMARY CLASS 2	LENGTH IN MILES
TH-1	5.690
TH-2	5.630
TH-3	2.830
TH-4	0.400
<b>TOTAL CLASS 2</b>	<b>14.550</b>
<b>TOTAL CLASS 3</b>	<b>61.22</b>
<b>TOTAL TOWN</b>	<b>75.770</b>

STATE HIGHWAY	LENGTH IN MILES
VT-10A	0.522
NSH-NSH	1.150
<b>TOTAL STATE HIGHWAY</b>	<b>1.672</b>
<b>US HIGHWAY</b>	<b>8.316</b>
<b>TOTAL US HIGHWAY</b>	<b>8.316</b>
<b>TOTAL STATE</b>	<b>9.988</b>

INTERSTATE	LENGTH IN MILES
I-91	7.559
<b>TOTAL INTERSTATE</b>	<b>7.559</b>
<b>INTERSTATE - Ramps</b>	<b>0.820</b>
<b>TOTAL INTERSTATE - Ramps</b>	<b>0.820</b>
<b>TOTAL INTERSTATE</b>	<b>8.379</b>

**TOTAL, TRAVELED HIGHWAYS, FEB. 10, 2018: 94.137**  
(Excludes Class 4 and Legal Trail Mileage)

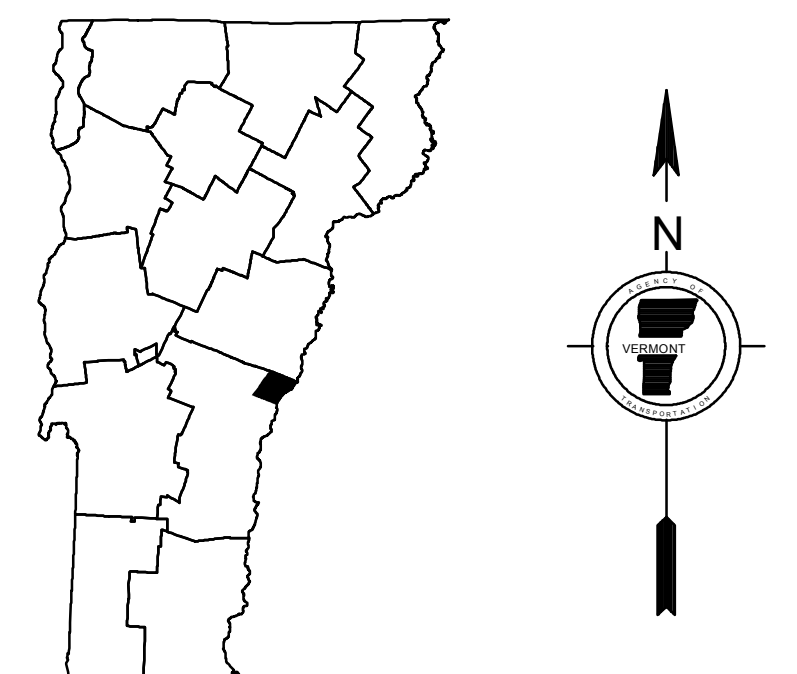
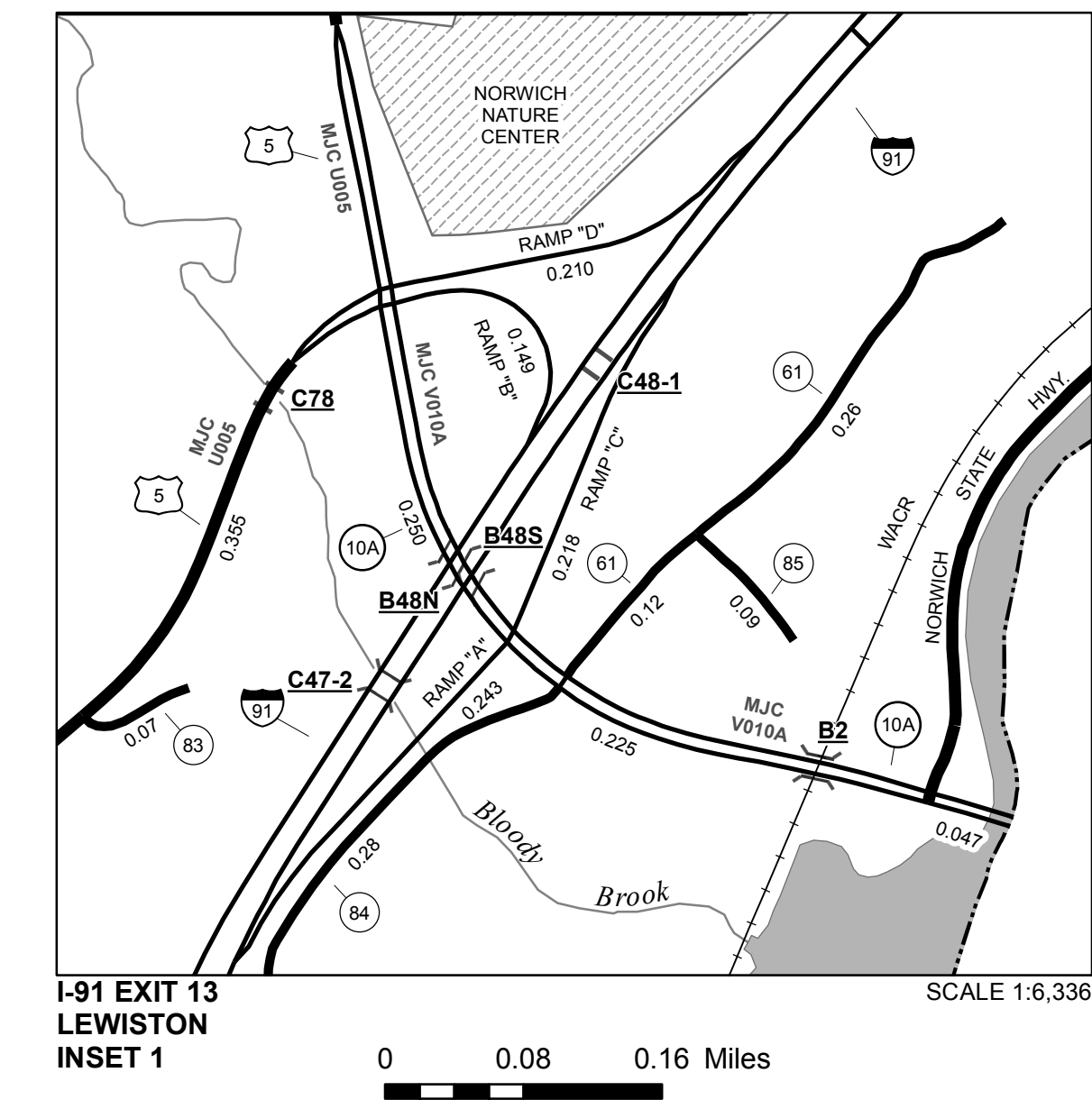
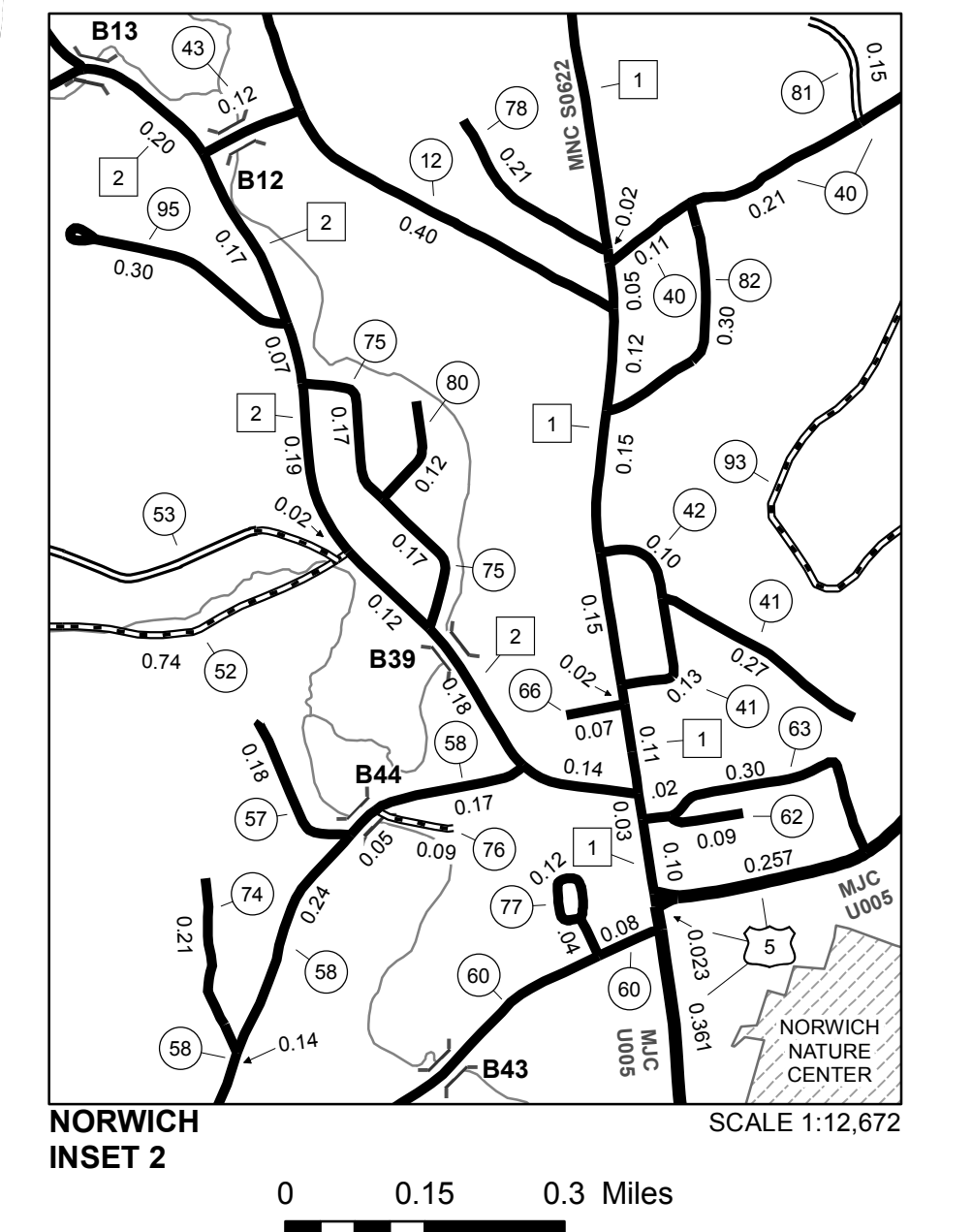
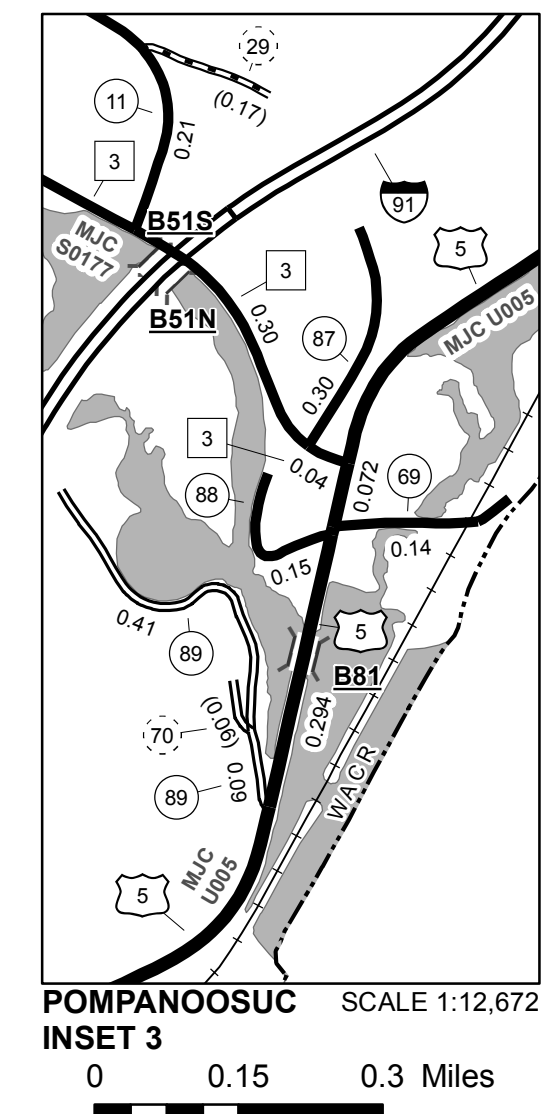
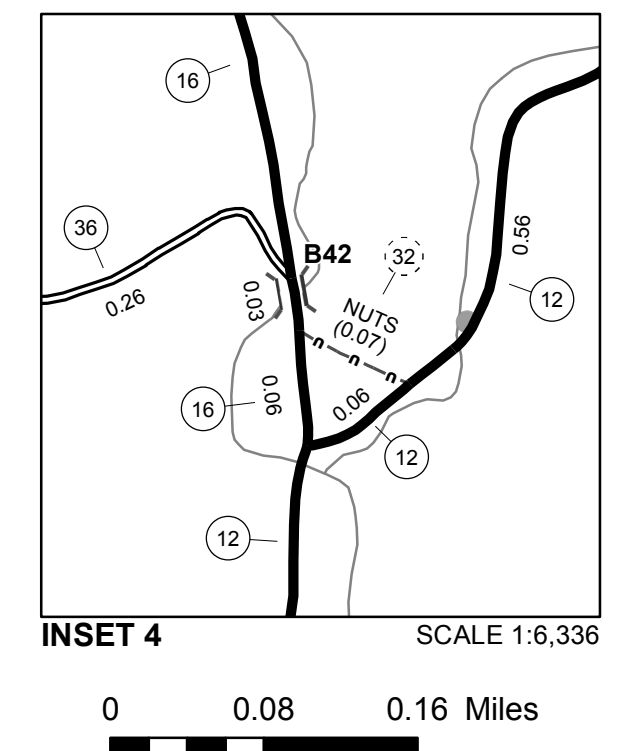
TOWN HWY. No.	LENGTH IN MILES "NOT UP TO STANDARD"
22	(0.14)
26	(0.07)
28	(0.06)
32	(0.07)
37	(0.10)
<b>TOTAL</b>	<b>0.44</b>

\*The sections of the town highways listed above are legally Class 3, but have been deemed "Not Up To Standard" and are functionally Class 4 Town Highways

Vermont State Plane Coordinate System  
North American Datum of 1983  
SPCS\_Zone\_Identifier: 4400  
Geodetic Reference System 80  
4,000-meter grid, Easting - Northing

- HIGHWAYS**
  - INTERSTATE OR DIVIDED HIGHWAY
  - STATE - HARD SURFACE OR PAVED
  - TOWN - HARD SURFACE OR PAVED
  - GRAVEL
  - SOIL OR GRADED AND DRAINED EARTH
  - UNIMPROVED OR PRIMITIVE
  - IMPASSABLE OR UNTRAVELED
  - LEGAL TRAIL
  - DISCONTINUED
  - RAILROAD
  - INACTIVE RAILROAD
  - PARK AND RIDE
- POLITICAL SUBDIVISIONS**
  - STATE BOUNDARY
  - COUNTY BOUNDARY
  - TOWN BOUNDARY
  - VILLAGE BOUNDARY
  - URBAN COMPACT BOUNDARY
  - WATER BODY
  - STREAM OR BROOK
- BRIDGE OR CULVERT**
  - BRIDGE OR CULVERT > 20'
  - BRIDGE OR CULVERT 6' - 20'
  - BIKE PATH STRUCTURE
  - VT CULVERTS BRIDGE
  - VT CULVERTS CULVERT > 6'
  - B34 / C34 STATE BRIDGE OR CULVERT IDENTIFIER
  - B34 / C34 TOWN BRIDGE OR CULVERT IDENTIFIER
- FEDERAL CLASSIFICATION IDENTIFIER**
  - MA MINOR ARTERIAL
  - MJC MAJOR COLLECTOR
  - MNC MINOR COLLECTOR
  - PA PRINCIPAL ARTERIAL
- OTHER**
  - NATIONAL FOREST
  - STATE/MUNICIPAL
  - NATIONAL FOREST ROAD
  - STATE FOREST HIGHWAY

**DISCLAIMER:**  
The untraveled highways (laid-out town highways), discontinued highways, and legal trails hereon are those of which the Agency of Transportation has record; others may exist.  
Highway and bridge data by the Agency of Transportation. Town short structures drawn from the VT CULVERTS (formerly VOBCT) online database. All other data from the Vermont Center for Geographic Information. Only named streams shown.

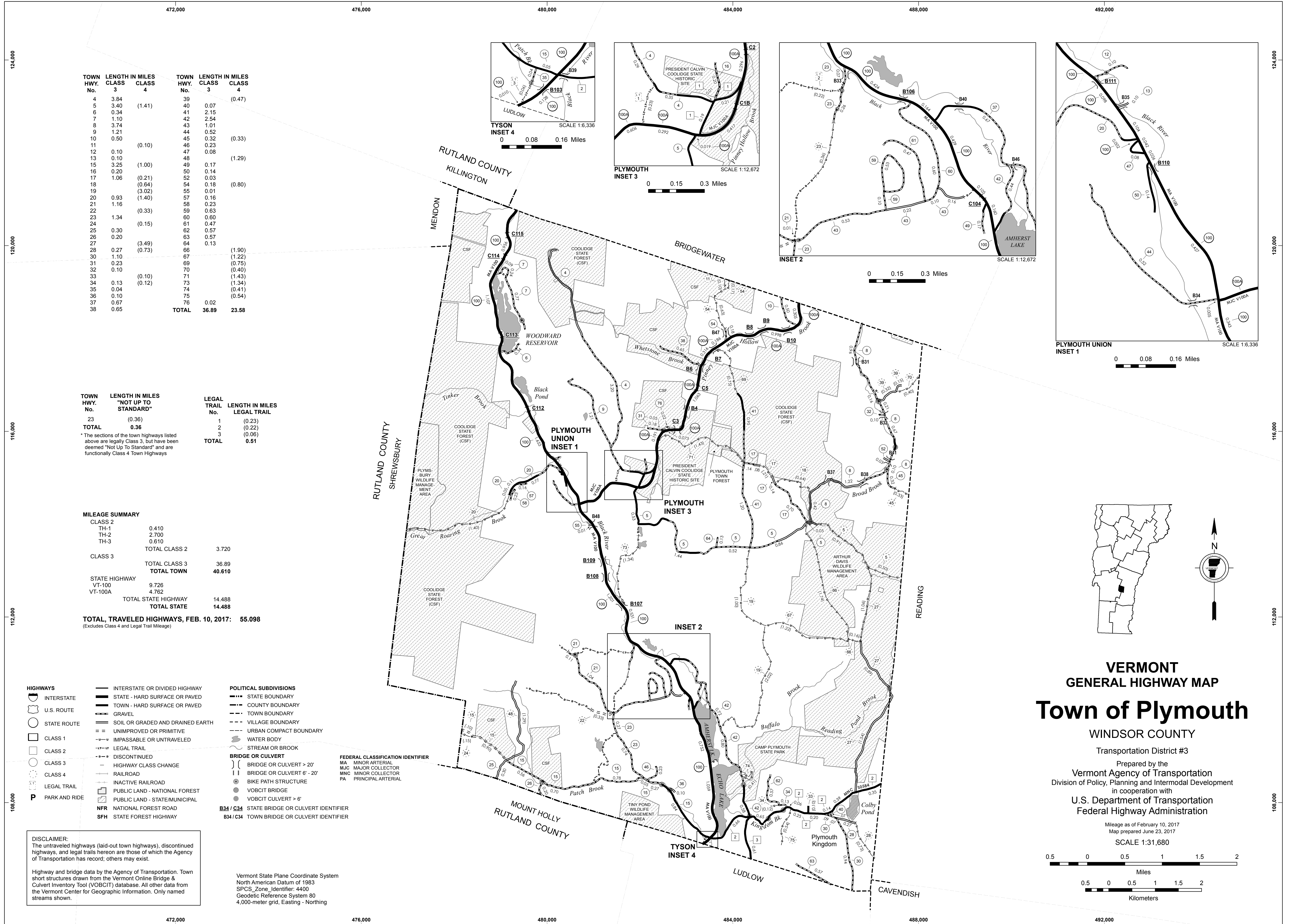


**VERMONT GENERAL HIGHWAY MAP**  
**Town of Norwich**  
WINDSOR COUNTY  
Transportation District #4

Prepared by the  
Vermont Agency of Transportation  
Division of Policy, Planning and Intermodal Development  
in cooperation with  
U.S. Department of Transportation  
Federal Highway Administration

Mileage as of February 10, 2018  
Map prepared July 25, 2018  
SCALE 1:31,680





TOWN HWY. No.	LENGTH IN MILES CLASS 3	LENGTH IN MILES CLASS 4	TOWN HWY. No.	LENGTH IN MILES CLASS 3	LENGTH IN MILES CLASS 4
4	3.84		39		(0.47)
5	3.40	(1.41)	40	0.07	
6	0.34		41	2.15	
7	1.10		42	2.54	
8	3.74		43	1.01	
9	1.21		44	0.52	
10	0.50		45	0.32	(0.33)
11		(0.10)	46	0.23	
12	0.10		47	0.08	
13	0.10		48		(1.29)
15	3.25	(1.00)	49	0.17	
16	0.20		50	0.14	
17	1.06	(0.21)	52	0.03	
18		(0.64)	54	0.18	(0.80)
19		(3.02)	55	0.01	
20	0.93	(1.40)	57	0.16	
21	1.16		58	0.23	
22		(0.33)	59	0.63	
23	1.34		60	0.60	
24		(0.15)	61	0.47	
25	0.30		62	0.57	
26	0.20		63	0.57	
27		(3.49)	64	0.13	
28	0.27	(0.73)	66		(1.90)
30	1.10		67		(1.22)
31	0.23		69		(0.75)
32	0.10		70		(0.40)
33		(0.10)	71		(1.43)
34	0.13	(0.12)	73		(1.34)
35	0.04		74		(0.41)
36	0.10		75		(0.54)
37	0.67		76		
38	0.65				
<b>TOTAL</b>			<b>36.89</b>	<b>23.58</b>	

TOWN HWY. No.	LENGTH IN MILES "NOT UP TO STANDARD"	LEGAL TRAIL No.	LENGTH IN MILES LEGAL TRAIL
23	(0.36)	1	(0.23)
		2	(0.22)
		3	(0.06)
<b>TOTAL</b>	<b>0.36</b>	<b>TOTAL</b>	<b>0.51</b>

\* The sections of the town highways listed above are legally Class 3, but have been deemed "Not Up To Standard" and are functionally Class 4 Town Highways

MILEAGE SUMMARY			
CLASS 2			
TH-1	0.410		
TH-2	2.700		
TH-3	0.610		
<b>TOTAL CLASS 2</b>		<b>3.720</b>	
CLASS 3			
<b>TOTAL CLASS 3</b>		<b>36.89</b>	
<b>TOTAL TOWN</b>		<b>40.610</b>	
STATE HIGHWAY			
VT-100	9.726		
VT-100A	4.762		
<b>TOTAL STATE HIGHWAY</b>		<b>14.488</b>	
<b>TOTAL STATE</b>		<b>14.488</b>	

**TOTAL, TRAVELED HIGHWAYS, FEB. 10, 2017: 55.098**  
 (Excludes Class 4 and Legal Trail Mileage)

- HIGHWAYS**
  - INTERSTATE
  - U.S. ROUTE
  - STATE ROUTE
  - CLASS 1
  - CLASS 2
  - CLASS 3
  - CLASS 4
  - LEGAL TRAIL
  - PARK AND RIDE
- INTERSTATE OR DIVIDED HIGHWAY
- STATE - HARD SURFACE OR PAVED
- TOWN - HARD SURFACE OR PAVED
- GRAVEL
- SOIL OR GRADED AND DRAINED EARTH
- UNIMPROVED OR PRIMITIVE
- IMPASSABLE OR UNTRAVELED
- LEGAL TRAIL
- DISCONTINUED
- HIGHWAY CLASS CHANGE
- RAILROAD
- INACTIVE RAILROAD
- PUBLIC LAND - NATIONAL FOREST
- PUBLIC LAND - STATE/MUNICIPAL
- NFR NATIONAL FOREST ROAD
- SFH STATE FOREST HIGHWAY

- POLITICAL SUBDIVISIONS**
  - STATE BOUNDARY
  - COUNTY BOUNDARY
  - TOWN BOUNDARY
  - VILLAGE BOUNDARY
  - URBAN COMPACT BOUNDARY
  - WATER BODY
  - STREAM OR BROOK
- BRIDGE OR CULVERT**
  - BRIDGE OR CULVERT > 20'
  - BRIDGE OR CULVERT 6' - 20'
  - BIKE PATH STRUCTURE
  - VOBCIT BRIDGE
  - VOBCIT CULVERT > 6'
- FEDERAL CLASSIFICATION IDENTIFIER**
  - MA MINOR ARTERIAL
  - MJC MAJOR COLLECTOR
  - MNC MINOR COLLECTOR
  - PA PRINCIPAL ARTERIAL
- B34 / C34 STATE BRIDGE OR CULVERT IDENTIFIER**
- B34 / C34 TOWN BRIDGE OR CULVERT IDENTIFIER**

**DISCLAIMER:**  
 The untraveled highways (laid-out town highways), discontinued highways, and legal trails hereon are those of which the Agency of Transportation has record; others may exist.

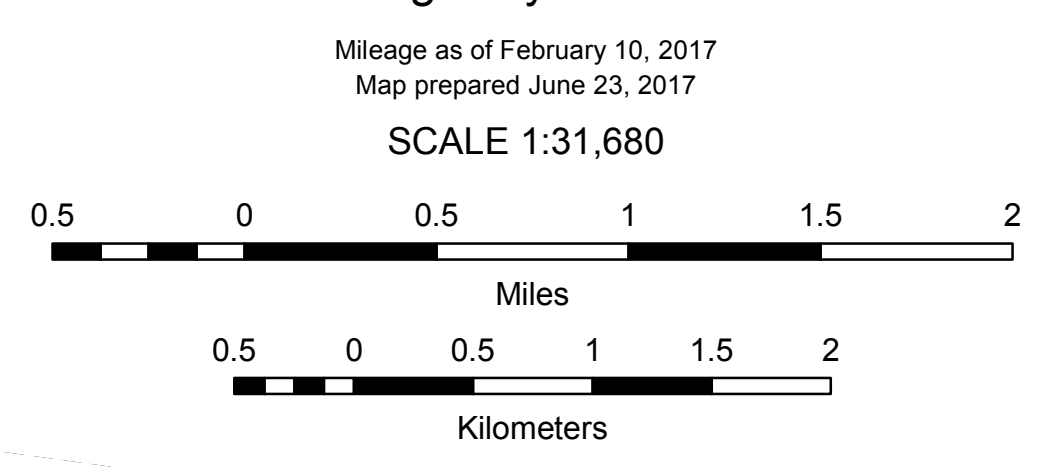
Highway and bridge data by the Agency of Transportation. Town short structures drawn from the Vermont Online Bridge & Culvert Inventory Tool (VOBCIT) database. All other data from the Vermont Center for Geographic Information. Only named streams shown.

Vermont State Plane Coordinate System  
 North American Datum of 1983  
 SPCS\_Zone\_Identifier: 4400  
 Geodetic Reference System 80  
 4,000-meter grid, Easting - Northing

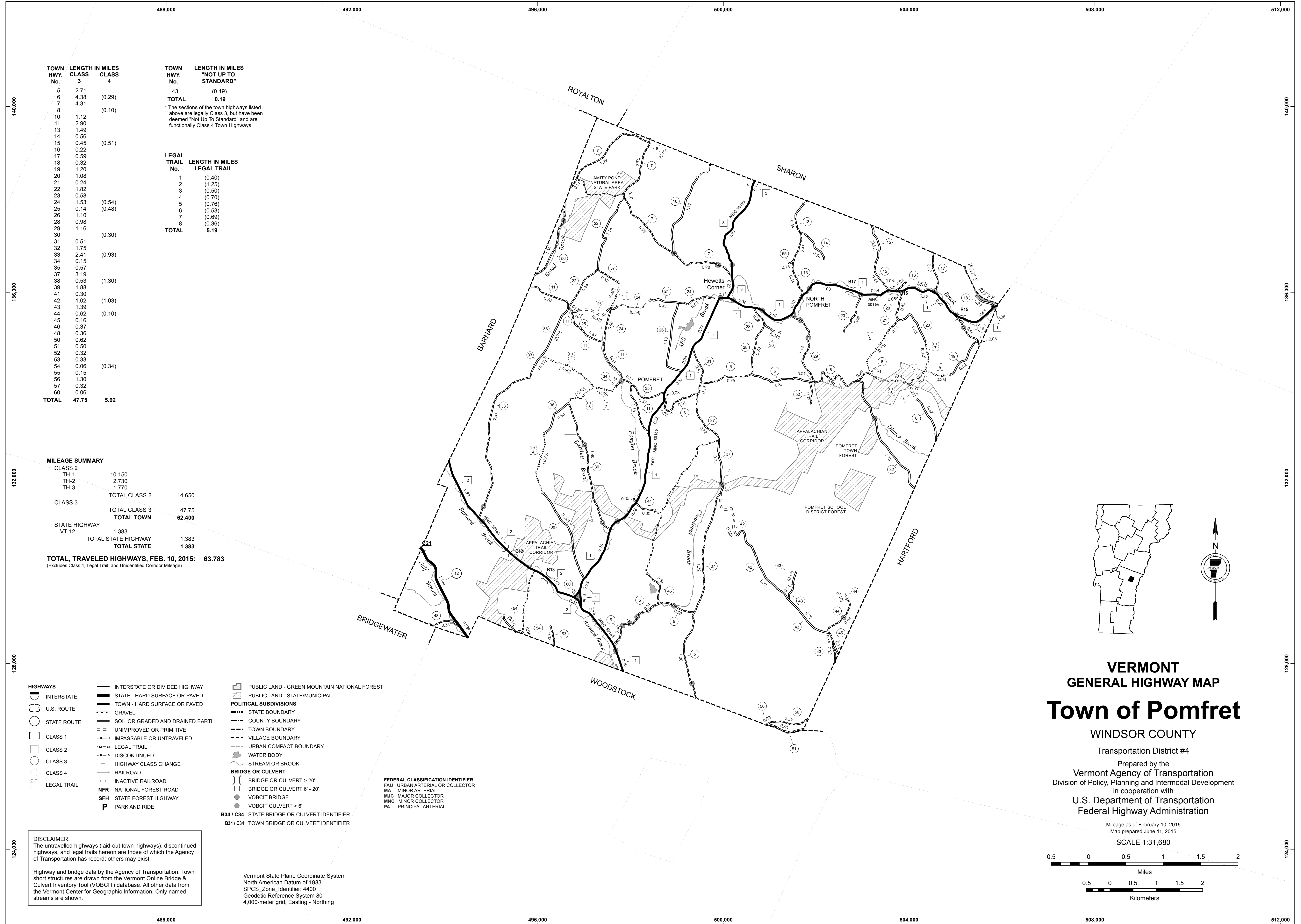
# VERMONT GENERAL HIGHWAY MAP

## Town of Plymouth

WINDSOR COUNTY  
 Transportation District #3  
 Prepared by the  
 Vermont Agency of Transportation  
 Division of Policy, Planning and Intermodal Development  
 in cooperation with  
 U.S. Department of Transportation  
 Federal Highway Administration







TOWN HWY. No.	LENGTH IN MILES CLASS 3	CLASS 4	TOWN HWY. No.	LENGTH IN MILES "NOT UP TO STANDARD"
5	2.71		43	(0.19)
6	4.38	(0.29)		
7	4.31			
8		(0.10)		
10	1.12			
11	2.90			
13	1.49			
14	0.56			
15	0.45	(0.51)		
16	0.22			
17	0.59			
18	0.32			
19	1.20			
20	1.08			
21	0.24			
22	1.82			
23	0.58			
24	1.53	(0.54)		
25	0.14	(0.48)		
26	1.10			
28	0.98			
29	1.16			
30		(0.30)		
31	0.51			
32	1.75			
33	2.41	(0.93)		
34	0.15			
35	0.57			
37	3.19			
38	0.53	(1.30)		
39	1.88			
41	0.30			
42	1.02	(1.03)		
43	1.39			
44	0.62	(0.10)		
45	0.16			
46	0.37			
48	0.36			
50	0.62			
51	0.50			
52	0.32			
53	0.33			
54	0.06	(0.34)		
55	0.15			
56	1.30			
57	0.32			
60	0.06			
<b>TOTAL</b>	<b>47.75</b>	<b>5.92</b>	<b>TOTAL</b>	<b>5.19</b>

LEGAL TRAIL

LEGAL TRAIL No.	LENGTH IN MILES LEGAL TRAIL
1	(0.40)
2	(1.25)
3	(0.50)
4	(0.70)
5	(0.76)
6	(0.53)
7	(0.69)
8	(0.36)
<b>TOTAL</b>	<b>5.19</b>

MILEAGE SUMMARY

CLASS 2		
TH-1	10.150	
TH-2	2.730	
TH-3	1.770	
<b>TOTAL CLASS 2</b>	<b>14.650</b>	
CLASS 3		
<b>TOTAL CLASS 3</b>	<b>47.75</b>	
<b>TOTAL TOWN</b>	<b>62.400</b>	
STATE HIGHWAY		
VT-12	1.383	
<b>TOTAL STATE HIGHWAY</b>	<b>1.383</b>	
<b>TOTAL STATE</b>	<b>1.383</b>	
<b>TOTAL, TRAVELED HIGHWAYS, FEB. 10, 2015:</b>	<b>63.783</b>	

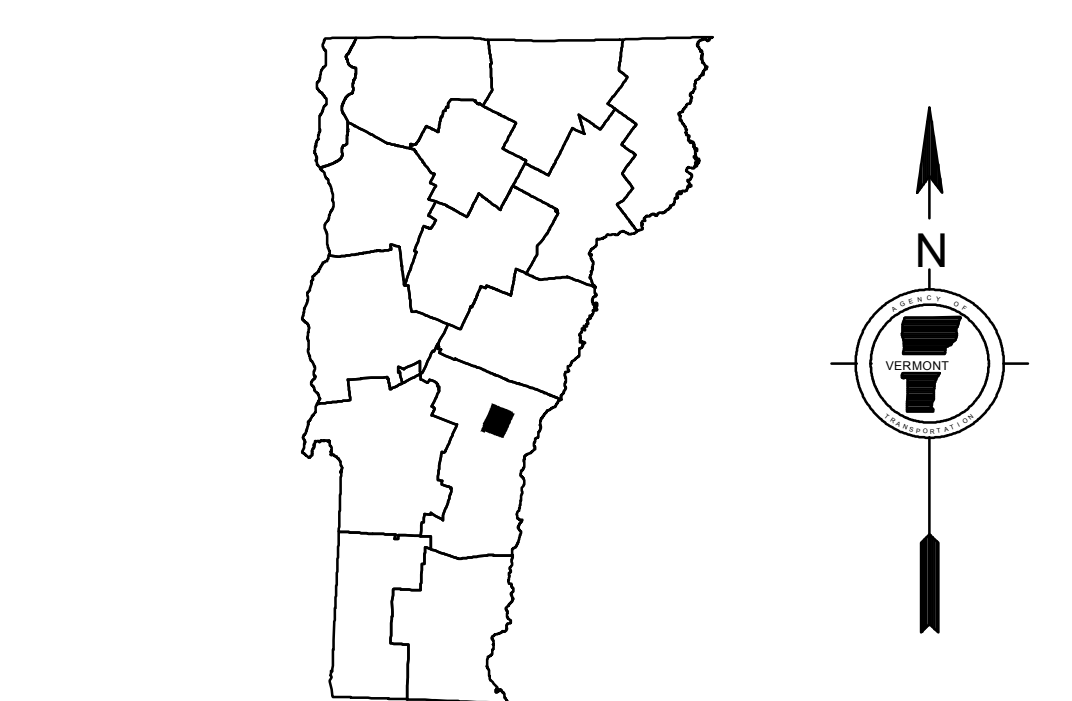
(Excludes Class 4, Legal Trail, and Unidentified Corridor Mileage)

- HIGHWAYS**
- INTERSTATE
  - U.S. ROUTE
  - STATE ROUTE
  - CLASS 1
  - CLASS 2
  - CLASS 3
  - CLASS 4
  - LEGAL TRAIL
- INTERSTATE OR DIVIDED HIGHWAY  
STATE - HARD SURFACE OR PAVED  
TOWN - HARD SURFACE OR PAVED  
GRAVEL  
SOIL OR GRADED AND DRAINED EARTH  
UNIMPROVED OR PRIMITIVE  
IMPASSABLE OR UNTRAVELED  
LEGAL TRAIL  
DISCONTINUED  
HIGHWAY CLASS CHANGE  
RAILROAD  
INACTIVE RAILROAD  
NFR NATIONAL FOREST ROAD  
SFH STATE FOREST HIGHWAY  
P PARK AND RIDE
- PUBLIC LAND - GREEN MOUNTAIN NATIONAL FOREST  
PUBLIC LAND - STATE/MUNICIPAL
- POLITICAL SUBDIVISIONS**
- STATE BOUNDARY
  - COUNTY BOUNDARY
  - TOWN BOUNDARY
  - VILLAGE BOUNDARY
  - URBAN COMPACT BOUNDARY
- WATER BODY  
STREAM OR BROOK
- BRIDGE OR CULVERT**
- BRIDGE OR CULVERT > 20'
  - BRIDGE OR CULVERT 6' - 20'
  - VOCBIT BRIDGE
  - VOCBIT CULVERT > 6'
  - B34 / C34 STATE BRIDGE OR CULVERT IDENTIFIER
  - B34 / C34 TOWN BRIDGE OR CULVERT IDENTIFIER
- FEDERAL CLASSIFICATION IDENTIFIER**
- FAU URBAN ARTERIAL OR COLLECTOR
  - MA MINOR ARTERIAL
  - MJC MAJOR COLLECTOR
  - MNC MINOR COLLECTOR
  - PA PRINCIPAL ARTERIAL

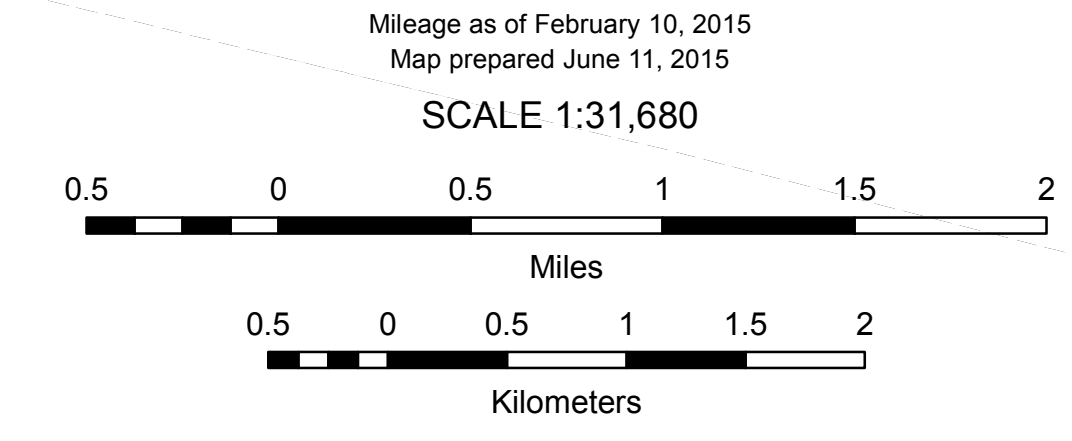
**DISCLAIMER:**  
The untraveled highways (laid-out town highways), discontinued highways, and legal trails hereon are those of which the Agency of Transportation has record; others may exist.

Highway and bridge data by the Agency of Transportation. Town short structures are drawn from the Vermont Online Bridge & Culvert Inventory Tool (VOBCIT) database. All other data from the Vermont Center for Geographic Information. Only named streams are shown.

Vermont State Plane Coordinate System  
North American Datum of 1983  
SPCS\_Zone\_Identifier: 4400  
Geodetic Reference System 80  
4,000-meter grid, Easting - Northing



**VERMONT**  
**GENERAL HIGHWAY MAP**  
**Town of Pomfret**  
WINDSOR COUNTY  
Transportation District #4  
Prepared by the  
Vermont Agency of Transportation  
Division of Policy, Planning and Intermodal Development  
in cooperation with  
U.S. Department of Transportation  
Federal Highway Administration



TOWN HWY. No.	LENGTH IN MILES CLASS 3	LENGTH IN MILES CLASS 4
5	0.57	
6	2.28	
7	0.91	
8	2.60	(1.40)
9	0.73	
10	0.16	
11		(4.28)
12		(1.00)
13		(0.30)
14	0.48	
15		(1.95)
16	0.10	
17	0.50	(0.46)
18	1.00	
19	0.83	
21	1.70	
23	0.17	
24	0.95	
25	0.69	(0.10)
28	0.55	
29	0.12	(0.28)
30	1.41	
32	0.15	
34		(1.00)
37	0.24	
38	0.21	
39	2.21	(0.71)
40	0.04	
42	1.42	
43	0.08	
44	0.80	
45	0.20	
46	0.24	
47	0.56	
48	3.04	
49	0.16	
50	0.15	(0.05)
51	1.12	
52	0.05	
53	0.14	
54	0.78	(0.87)
57		(0.40)
58	0.48	
59	1.80	
60	0.02	
61	0.20	(0.42)
62	0.07	
63	0.09	
64	0.24	
65		(0.60)
66		(0.94)
<b>TOTAL</b>	<b>30.24</b>	<b>14.76</b>

**MILEAGE SUMMARY**

CLASS 2	7.250	
TH-1	0.200	
TH-2	1.650	
TH-3		
<b>TOTAL CLASS 2</b>	<b>9.100</b>	
CLASS 3		
<b>TOTAL CLASS 3</b>	<b>30.24</b>	
<b>TOTAL TOWN</b>	<b>39.340</b>	
STATE HIGHWAY		
VT-44	0.202	
VT-106	7.277	
<b>TOTAL STATE HIGHWAY</b>	<b>7.479</b>	
<b>TOTAL STATE</b>	<b>7.479</b>	
<b>TOTAL, TRAVELED HIGHWAYS, FEB. 10, 2015:</b>	<b>46.819</b>	

(Excludes Class 4, Legal Trail, and Unidentified Corridor Mileage)

TOWN HWY. No.	LENGTH IN MILES "NOT UP TO STANDARD"
17	(1.25)
20	(0.21)
51	(1.02)
60	(0.12)
<b>TOTAL</b>	<b>2.60</b>

\* The sections of the town highways listed above are legally Class 3, but have been deemed "Not Up To Standard" and are functionally Class 4 Town Highways

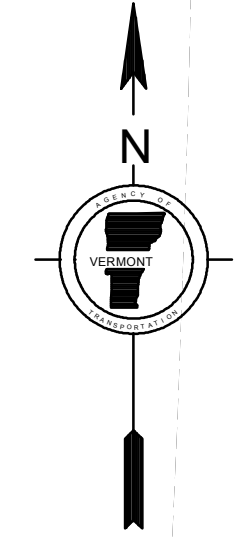
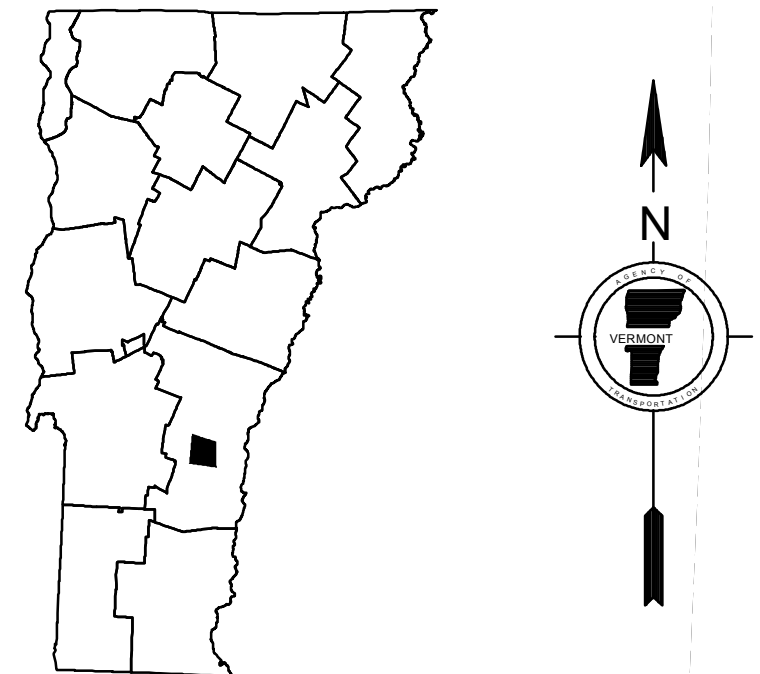
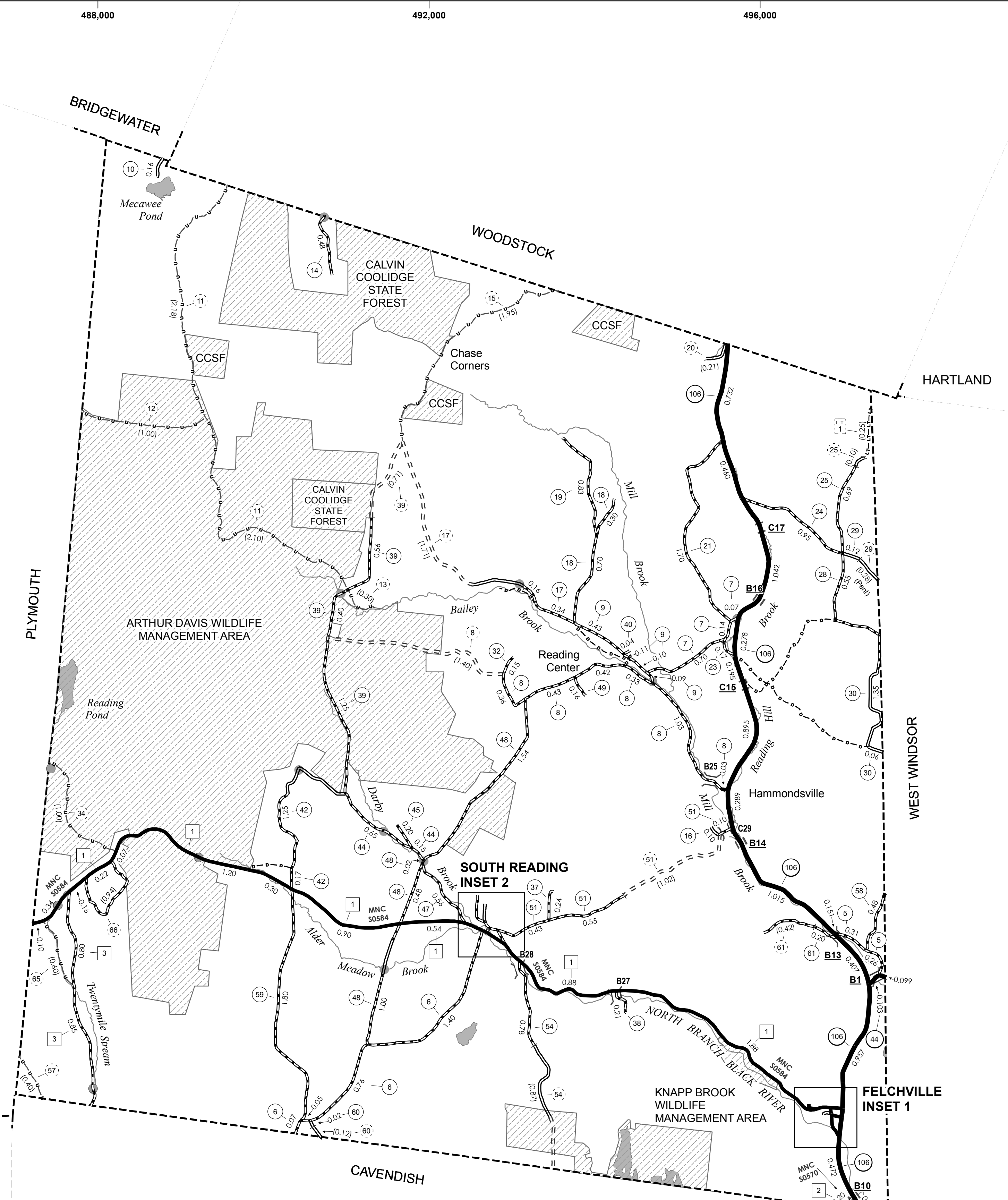
LEGAL TRAIL No.	LENGTH IN MILES LEGAL TRAIL
1	(0.25)
<b>TOTAL</b>	<b>0.25</b>

- HIGHWAYS**
- INTERSTATE OR DIVIDED HIGHWAY
  - STATE - HARD SURFACE OR PAVED
  - TOWN - HARD SURFACE OR PAVED
  - GRAVEL
  - SOIL OR GRADED AND DRAINED EARTH
  - UNIMPROVED OR PRIMITIVE
  - IMPASSABLE OR UNTRAVELED
  - LEGAL TRAIL
  - DISCONTINUED
  - HIGHWAY CLASS CHANGE
  - RAILROAD
  - INACTIVE RAILROAD
  - NFR NATIONAL FOREST ROAD
  - SFH STATE FOREST HIGHWAY
  - P PARK AND RIDE
- POLITICAL SUBDIVISIONS**
- STATE BOUNDARY
  - COUNTY BOUNDARY
  - TOWN BOUNDARY
  - VILLAGE BOUNDARY
  - URBAN COMPACT BOUNDARY
  - WATER BODY
  - STREAM OR BROOK
- BRIDGE OR CULVERT**
- BRIDGE OR CULVERT > 20'
  - BRIDGE OR CULVERT 6' - 20'
  - VOBCIT BRIDGE
  - VOBCIT CULVERT > 6'
- FEDERAL CLASSIFICATION IDENTIFIER**
- FAU URBAN ARTERIAL OR COLLECTOR
  - MA MINOR ARTERIAL
  - MJC MAJOR COLLECTOR
  - MNC MINOR COLLECTOR
  - PA PRINCIPAL ARTERIAL
- B34 / C34 STATE BRIDGE OR CULVERT IDENTIFIER**
- B34 / C34 TOWN BRIDGE OR CULVERT IDENTIFIER**

**DISCLAIMER:**  
The untraveled highways (laid-out town highways), discontinued highways, and legal trails hereon are those of which the Agency of Transportation has record; others may exist.

Highway and bridge data by the Agency of Transportation. Town short structures are drawn from the Vermont Online Bridge & Culvert Inventory Tool (VOBCIT) database. All other data from the Vermont Center for Geographic Information. Only named streams are shown.

Vermont State Plane Coordinate System  
North American Datum of 1983  
SPCS\_Zone\_Identifier: 4400  
Geodetic Reference System 80  
4,000-meter grid, Easting - Northing



**VERMONT**  
**GENERAL HIGHWAY MAP**  
**Town of Reading**

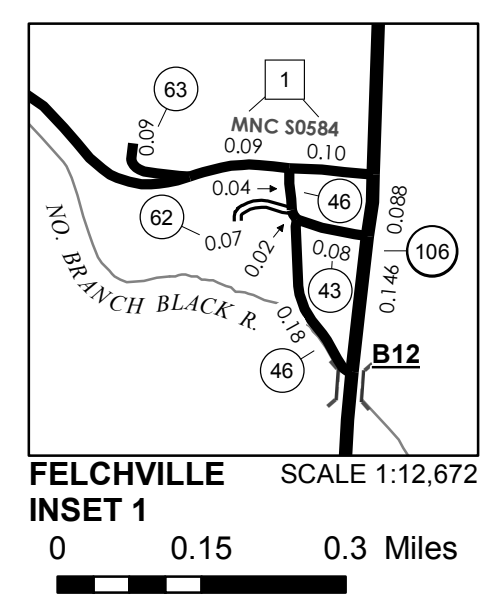
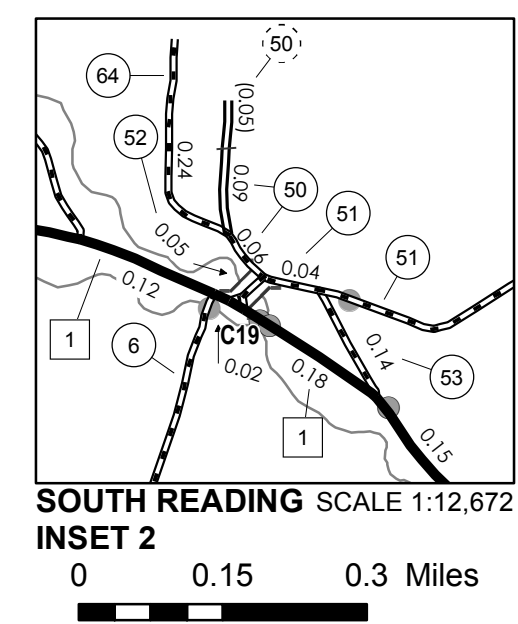
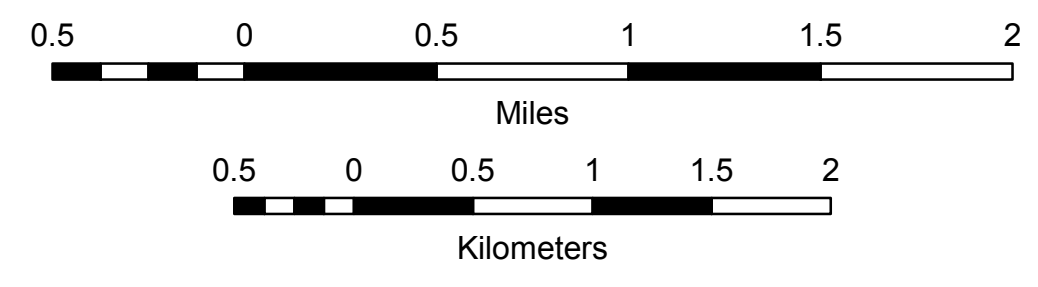
WINDSOR COUNTY

Transportation District #4

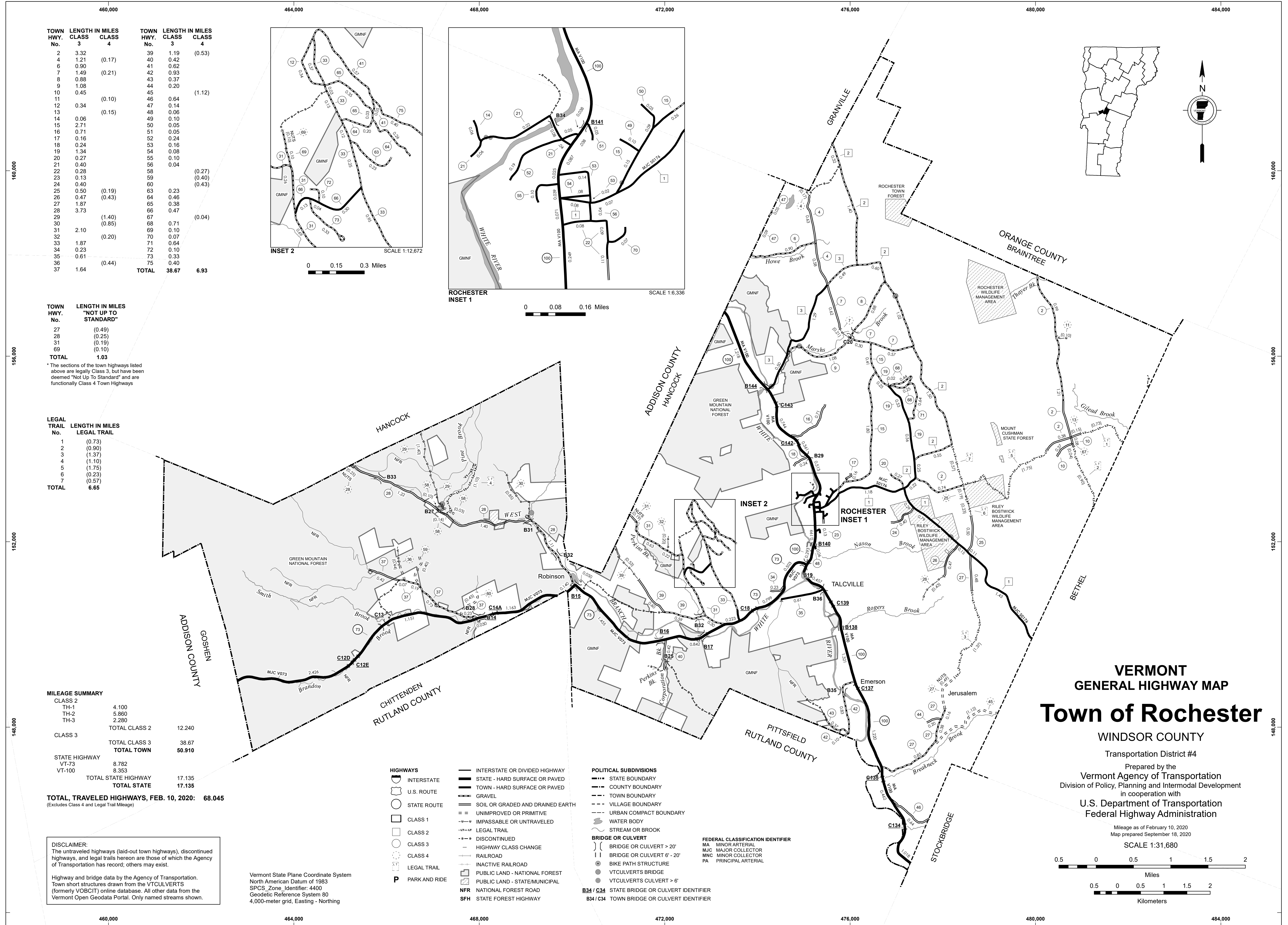
Prepared by the  
Vermont Agency of Transportation  
Division of Policy, Planning and Intermodal Development  
in cooperation with  
U.S. Department of Transportation  
Federal Highway Administration

Mileage as of February 10, 2015  
Map prepared June 18, 2015

SCALE 1:31,680







TOWN HWY. No.	LENGTH IN MILES CLASS 3	LENGTH IN MILES CLASS 4	TOWN HWY. No.	LENGTH IN MILES CLASS 3	LENGTH IN MILES CLASS 4
2	3.32		39	1.19	(0.53)
4	1.21	(0.17)	40	0.42	
6	0.90		41	0.52	
7	1.49	(0.21)	42	0.93	
8	0.88		43	0.37	
9	1.08		44	0.20	
10	0.45		45		(1.12)
11		(0.10)	46	0.64	
12	0.34		47	0.14	
13		(0.15)	48	0.06	
14	0.06		49	0.10	
15	2.71		50	0.05	
16	0.71		51	0.05	
17	0.16		52	0.24	
18	0.24		53	0.16	
19	1.34		54	0.08	
20	0.27		55	0.10	
21	0.40		56	0.04	
22	0.28		58		(0.27)
23	0.13		59		(0.40)
24	0.40		60		(0.43)
25	0.50	(0.19)	63	0.23	
26	0.47	(0.43)	64	0.46	
27	1.87		65	0.38	
28	3.73		66	0.47	
29		(1.40)	67		
30		(0.85)	68		(0.04)
31	2.10		69	0.10	
32		(0.20)	70	0.07	
33	1.87		71	0.64	
34	0.23		72	0.10	
35	0.61		73	0.33	
36		(0.44)	75	0.40	
37	1.64		<b>TOTAL</b>	<b>38.67</b>	<b>6.93</b>

TOWN HWY. No.	LENGTH IN MILES "NOT UP TO STANDARD"
27	(0.49)
28	(0.25)
31	(0.19)
69	(0.10)
<b>TOTAL</b>	<b>1.03</b>

\* The sections of the town highways listed above are legally Class 3, but have been deemed "Not Up To Standard" and are functionally Class 4 Town Highways

LEGAL TRAIL No.	LENGTH IN MILES LEGAL TRAIL
1	(0.73)
2	(0.90)
3	(1.37)
4	(1.10)
5	(1.75)
6	(0.23)
7	(0.57)
<b>TOTAL</b>	<b>6.65</b>

MILEAGE SUMMARY		
CLASS 2		
TH-1	4,100	
TH-2	5,860	
TH-3	2,280	
<b>TOTAL CLASS 2</b>		<b>12,240</b>
CLASS 3		
<b>TOTAL CLASS 3</b>		<b>38.67</b>
<b>TOTAL TOWN</b>		<b>50,910</b>
STATE HIGHWAY		
VT-73	8,782	
VT-100	8,353	
<b>TOTAL STATE HIGHWAY</b>		<b>17,135</b>
<b>TOTAL STATE</b>		<b>17,135</b>

**TOTAL, TRAVELED HIGHWAYS, FEB. 10, 2020: 68,045**  
(Excludes Class 4 and Legal Trail Mileage)

**DISCLAIMER:**  
The untraveled highways (laid-out town highways), discontinued highways, and legal trails hereon are those of which the Agency of Transportation has record; others may exist.

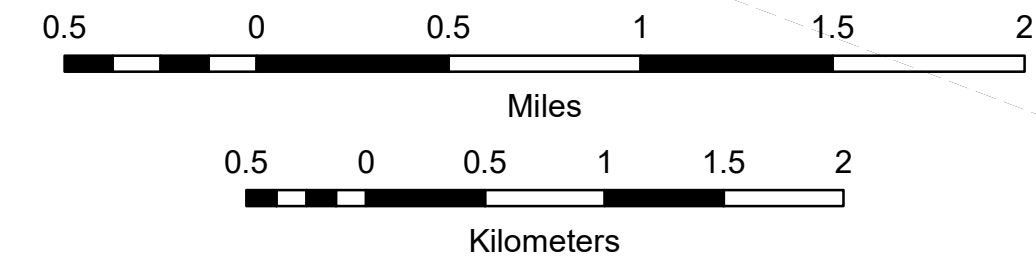
Highway and bridge data by the Agency of Transportation.  
Town short structures drawn from the VT CULVERTS (formerly VOBCIT) online database. All other data from the Vermont Open Geodata Portal. Only named streams shown.

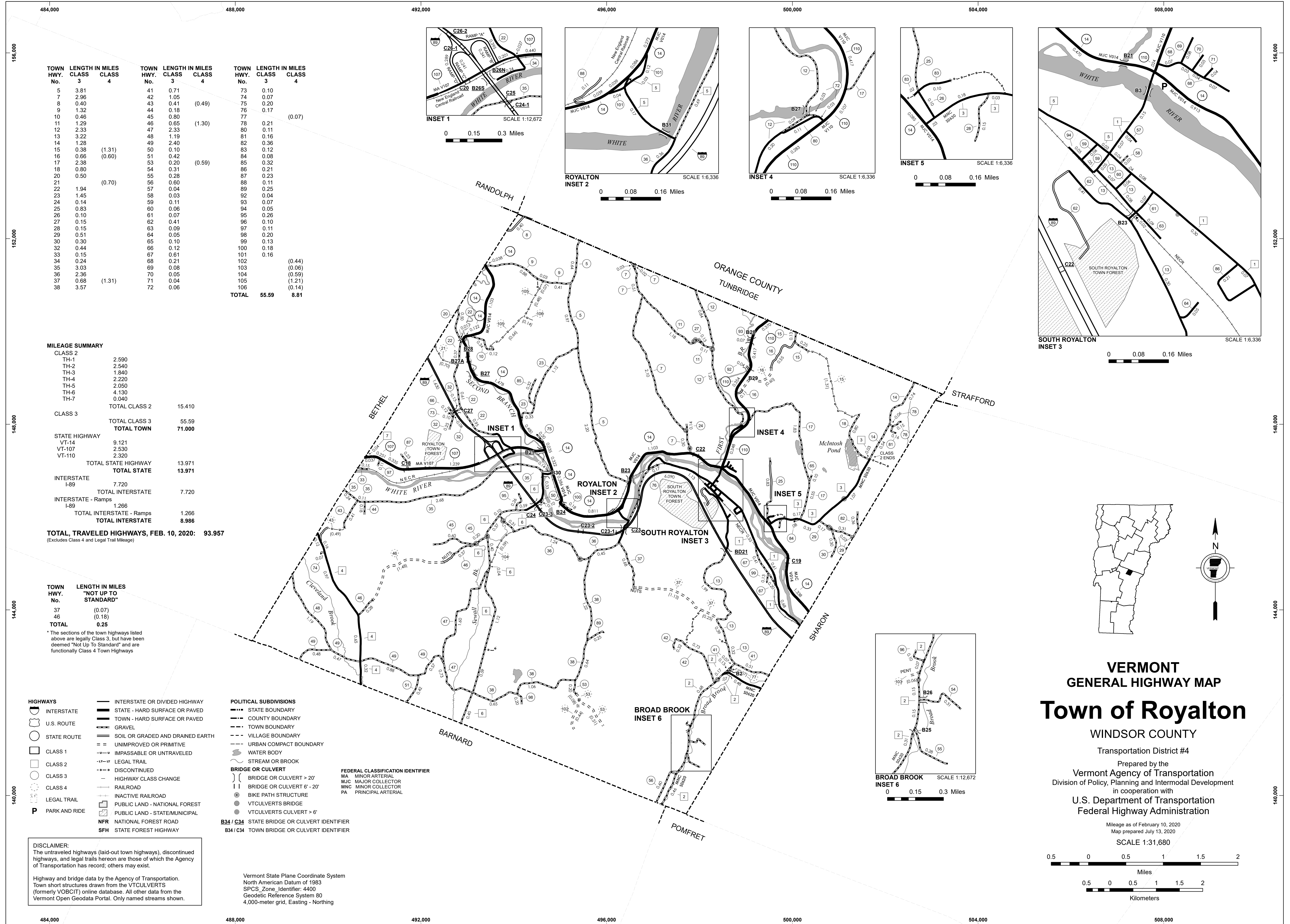
Vermont State Plane Coordinate System  
North American Datum of 1983  
SPCS\_Zone\_Identifier: 4400  
Geodetic Reference System 80  
4,000-meter grid, Easting - Northing

- HIGHWAYS**
- INTERSTATE OR DIVIDED HIGHWAY
  - STATE - HARD SURFACE OR PAVED
  - TOWN - HARD SURFACE OR PAVED
  - GRAVEL
  - SOIL OR GRADED AND DRAINED EARTH
  - UNIMPROVED OR PRIMITIVE
  - IMPASSABLE OR UNTRAVELED
  - LEGAL TRAIL
  - DISCONTINUED
  - HIGHWAY CLASS CHANGE
  - RAILROAD
  - INACTIVE RAILROAD
  - PUBLIC LAND - NATIONAL FOREST
  - PUBLIC LAND - STATE/MUNICIPAL
  - NATIONAL FOREST ROAD
  - STATE FOREST HIGHWAY

- POLITICAL SUBDIVISIONS**
- STATE BOUNDARY
  - COUNTY BOUNDARY
  - TOWN BOUNDARY
  - VILLAGE BOUNDARY
  - URBAN COMPACT BOUNDARY
  - WATER BODY
  - STREAM OR BROOK
- BRIDGE OR CULVERT**
- BRIDGE OR CULVERT > 20'
  - BRIDGE OR CULVERT 6' - 20'
  - BIKE PATH STRUCTURE
  - VTCULVERTS BRIDGE
  - VTCULVERTS CULVERT > 6'
- B34 / C34** STATE BRIDGE OR CULVERT IDENTIFIER  
**B34 / C34** TOWN BRIDGE OR CULVERT IDENTIFIER

- FEDERAL CLASSIFICATION IDENTIFIER**
- MA MINOR ARTERIAL
  - MJC MAJOR COLLECTOR
  - MNC MINOR COLLECTOR
  - PA PRINCIPAL ARTERIAL





TOWN HWY. No.	LENGTH IN MILES CLASS 3	LENGTH IN MILES CLASS 4	TOWN HWY. No.	LENGTH IN MILES CLASS 3	LENGTH IN MILES CLASS 4	TOWN HWY. No.	LENGTH IN MILES CLASS 3	LENGTH IN MILES CLASS 4
5	3.81		41	0.71		73	0.10	
7	2.96		42	1.05		74	0.07	
8	0.40		43	0.41	(0.49)	75	0.20	
9	1.32		44	0.18		76	0.17	
10	0.46		45	0.80		77		(0.07)
11	1.29		46	0.65	(1.30)	78	0.21	
12	2.33		47	2.33		80	0.11	
13	3.22		48	1.19		81	0.16	
14	1.28		49	2.40		82	0.36	
15	0.38	(1.31)	50	0.10		83	0.12	
16	0.66	(0.60)	51	0.42		84	0.08	
17	2.38		53	0.20	(0.59)	85	0.32	
18	0.80		54	0.31		86	0.21	
20	0.50		55	0.28		87	0.23	
21		(0.70)	56	0.60		88	0.11	
22	1.94		57	0.04		89	0.25	
23	1.45		58	0.03		92	0.04	
24	0.14		59	0.11		93	0.07	
25	0.83		60	0.06		94	0.05	
26	0.10		61	0.07		95	0.26	
27	0.15		62	0.41		96	0.10	
28	0.15		63	0.09		97	0.11	
29	0.51		64	0.05		98	0.20	
30	0.30		65	0.10		99	0.13	
32	0.44		66	0.12		100	0.18	
33	0.15		67	0.51		101	0.11	
34	0.24		68	0.21		102	0.16	
35	3.03		69	0.08	(0.44)	103		(0.06)
36	2.36		70	0.05	(0.59)	104		(0.59)
37	0.68	(1.31)	71	0.04	(1.21)	105		(1.21)
38	3.57		72	0.06	(0.14)	106		(0.14)
<b>TOTAL</b>							<b>55.59</b>	<b>8.81</b>

**MILEAGE SUMMARY**

CLASS 2		
TH-1	2,590	
TH-2	2,540	
TH-3	1,840	
TH-4	2,220	
TH-5	2,050	
TH-6	4,130	
TH-7	0,040	
<b>TOTAL CLASS 2</b>	<b>15,410</b>	
CLASS 3		
<b>TOTAL CLASS 3</b>	<b>55.59</b>	
<b>TOTAL TOWN</b>	<b>71.000</b>	
STATE HIGHWAY		
VT-14	9,121	
VT-107	2,530	
VT-110	2,320	
<b>TOTAL STATE HIGHWAY</b>	<b>13,971</b>	
<b>TOTAL STATE</b>	<b>13,971</b>	
INTERSTATE		
I-89	7,720	
<b>TOTAL INTERSTATE</b>	<b>7,720</b>	
INTERSTATE - Ramps		
I-89	1,266	
<b>TOTAL INTERSTATE - Ramps</b>	<b>1,266</b>	
<b>TOTAL INTERSTATE</b>	<b>8,986</b>	
<b>TOTAL, TRAVELED HIGHWAYS, FEB. 10, 2020:</b>	<b>93,957</b>	

*(Excludes Class 4 and Legal Trail Mileage)*

TOWN HWY. No.	LENGTH IN MILES "NOT UP TO STANDARD"
37	(0.07)
46	(0.18)
<b>TOTAL</b>	<b>0.25</b>

\* The sections of the town highways listed above are legally Class 3, but have been deemed "Not Up To Standard" and are functionally Class 4 Town Highways

- HIGHWAYS**
- INTERSTATE
  - U.S. ROUTE
  - STATE ROUTE
  - CLASS 1
  - CLASS 2
  - CLASS 3
  - CLASS 4
  - LEGAL TRAIL
  - PARK AND RIDE
  - INTERSTATE OR DIVIDED HIGHWAY
  - STATE - HARD SURFACE OR PAVED
  - TOWN - HARD SURFACE OR PAVED
  - GRAVEL
  - SOIL OR GRADED AND DRAINED EARTH
  - UNIMPROVED OR PRIMITIVE
  - IMPASSABLE OR UNTRAVELED
  - LEGAL TRAIL
  - DISCONTINUED
  - HIGHWAY CLASS CHANGE
  - RAILROAD
  - INACTIVE RAILROAD
  - PUBLIC LAND - NATIONAL FOREST
  - PUBLIC LAND - STATE/MUNICIPAL
  - NFR NATIONAL FOREST ROAD
  - SFH STATE FOREST HIGHWAY

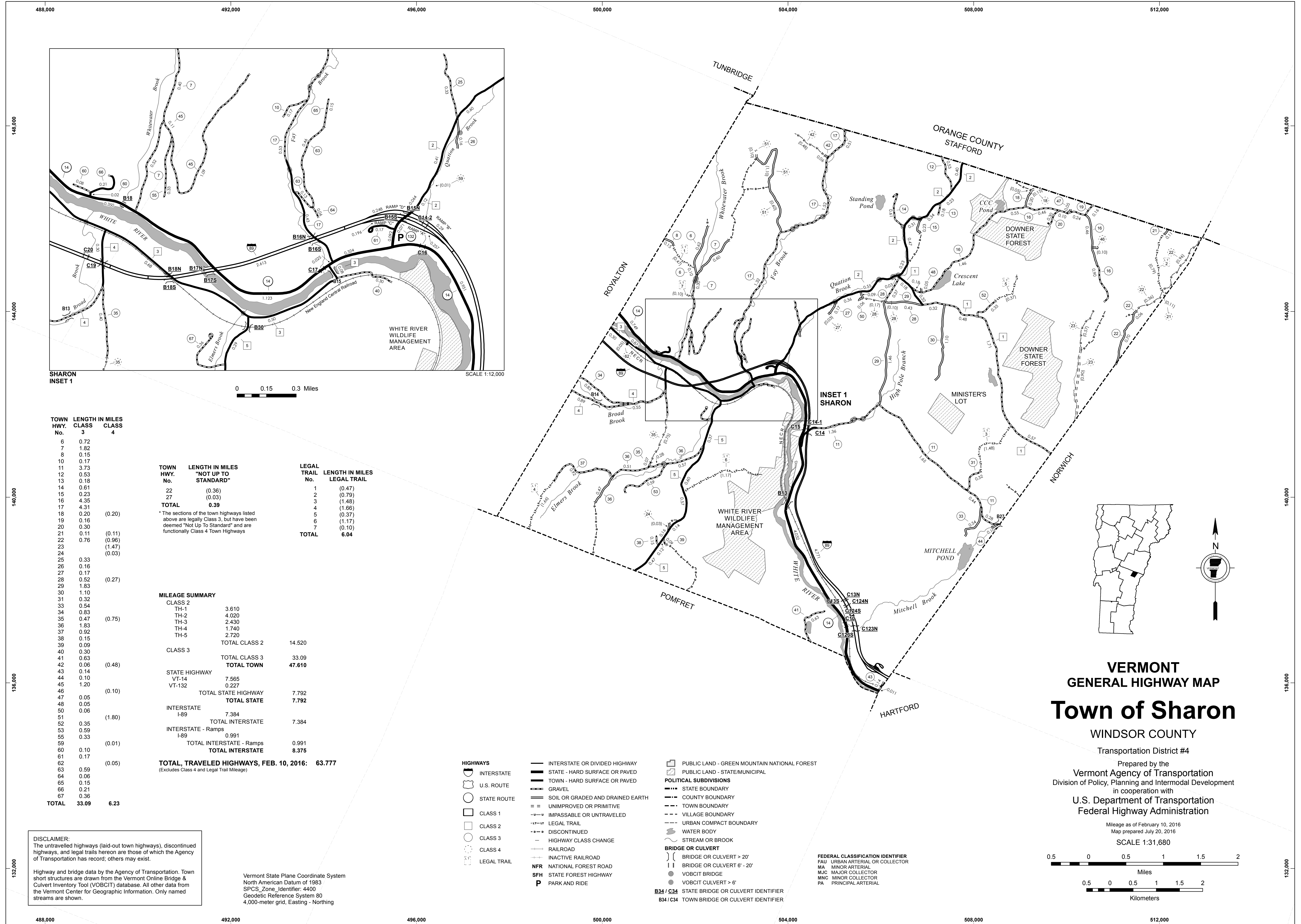
- POLITICAL SUBDIVISIONS**
- STATE BOUNDARY
  - COUNTY BOUNDARY
  - TOWN BOUNDARY
  - VILLAGE BOUNDARY
  - URBAN COMPACT BOUNDARY
  - WATER BODY
  - STREAM OR BROOK
- BRIDGE OR CULVERT**
- BRIDGE OR CULVERT > 20'
  - BRIDGE OR CULVERT 6' - 20'
  - BIKE PATH STRUCTURE
  - VT CULVERTS BRIDGE
  - VT CULVERTS CULVERT > 6'
- FEDERAL CLASSIFICATION IDENTIFIER**
- MA MINOR ARTERIAL
  - MJC MAJOR COLLECTOR
  - MNC MINOR COLLECTOR
  - PA PRINCIPAL ARTERIAL
- B34 / C34 STATE BRIDGE OR CULVERT IDENTIFIER**
- B34 / C34 TOWN BRIDGE OR CULVERT IDENTIFIER**

**DISCLAIMER:**  
The untraveled highways (laid-out town highways), discontinued highways, and legal trails herein are those of which the Agency of Transportation has record; others may exist.

Highway and bridge data by the Agency of Transportation. Town short structures drawn from the VTCULVERTS (formerly VOBCIT) online database. All other data from the Vermont Open Geodata Portal. Only named streams shown.

Vermont State Plane Coordinate System  
North American Datum of 1983  
SPCS\_Zone\_Identifier: 4400  
Geodetic Reference System 80  
4,000-meter grid, Easting - Northing





TOWN HWY. No.	LENGTH IN MILES CLASS 3	LENGTH IN MILES CLASS 4
6	0.72	
7	1.82	
8	0.15	
10	0.17	
11	3.73	
12	0.53	
13	0.18	
14	0.61	
15	0.23	
16	4.35	
17	4.31	
18	0.20	(0.20)
19	0.16	
20	0.30	
21	0.11	(0.11)
22	0.76	(0.96)
23		(1.47)
24		(0.03)
25	0.33	
26	0.16	
27	0.17	
28	0.52	(0.27)
29	1.83	
30	1.10	
31	0.32	
33	0.54	
34	0.83	
35	0.47	(0.75)
36	1.83	
37	0.92	
38	0.15	
39	0.09	
40	0.30	
41	0.63	
42	0.06	(0.48)
43	0.14	
44	0.10	
45	1.20	
46		(0.10)
47	0.05	
48	0.05	
50	0.06	
51		(1.80)
52	0.35	
53	0.59	
55	0.33	
59		(0.01)
60	0.10	
61	0.17	
62		(0.05)
63	0.59	
64	0.06	
65	0.15	
66	0.21	
67	0.36	
<b>TOTAL</b>	<b>33.09</b>	<b>6.23</b>

TOWN HWY. No.	LENGTH IN MILES "NOT UP TO STANDARD"	LEGAL TRAIL No.	LENGTH IN MILES LEGAL TRAIL
22	(0.36)	1	(0.47)
27	(0.03)	2	(0.79)
		3	(1.48)
<b>TOTAL</b>	<b>0.39</b>	<b>4</b>	<b>(1.66)</b>
		5	(0.37)
		6	(1.17)
		7	(0.10)
<b>TOTAL</b>		<b>7</b>	<b>(6.04)</b>

**MILEAGE SUMMARY**

CLASS	LENGTH IN MILES	TOTAL
CLASS 2		
TH-1	3.610	
TH-2	4.020	
TH-3	2.430	
TH-4	1.740	
TH-5	2.720	
<b>TOTAL CLASS 2</b>		<b>14.520</b>
CLASS 3		
<b>TOTAL CLASS 3</b>		<b>33.09</b>
<b>TOTAL TOWN</b>		<b>47.610</b>
STATE HIGHWAY		
VT-14	7.565	
VT-132	0.227	
<b>TOTAL STATE HIGHWAY</b>		<b>7.792</b>
<b>TOTAL STATE</b>		<b>7.792</b>
INTERSTATE		
I-89	7.384	
<b>TOTAL INTERSTATE</b>		<b>7.384</b>
INTERSTATE - Ramps		
I-89	0.991	
<b>TOTAL INTERSTATE - Ramps</b>		<b>0.991</b>
<b>TOTAL INTERSTATE</b>		<b>8.375</b>
<b>TOTAL, TRAVELED HIGHWAYS, FEB. 10, 2016:</b>	<b>63.777</b>	

(Excludes Class 4 and Legal Trail Mileage)

**DISCLAIMER:**  
The untraveled highways (laid-out town highways), discontinued highways, and legal trails hereon are those of which the Agency of Transportation has record; others may exist.

Highway and bridge data by the Agency of Transportation. Town short structures are drawn from the Vermont Online Bridge & Culvert Inventory Tool (VOBCIT) database. All other data from the Vermont Center for Geographic Information. Only named streams are shown.

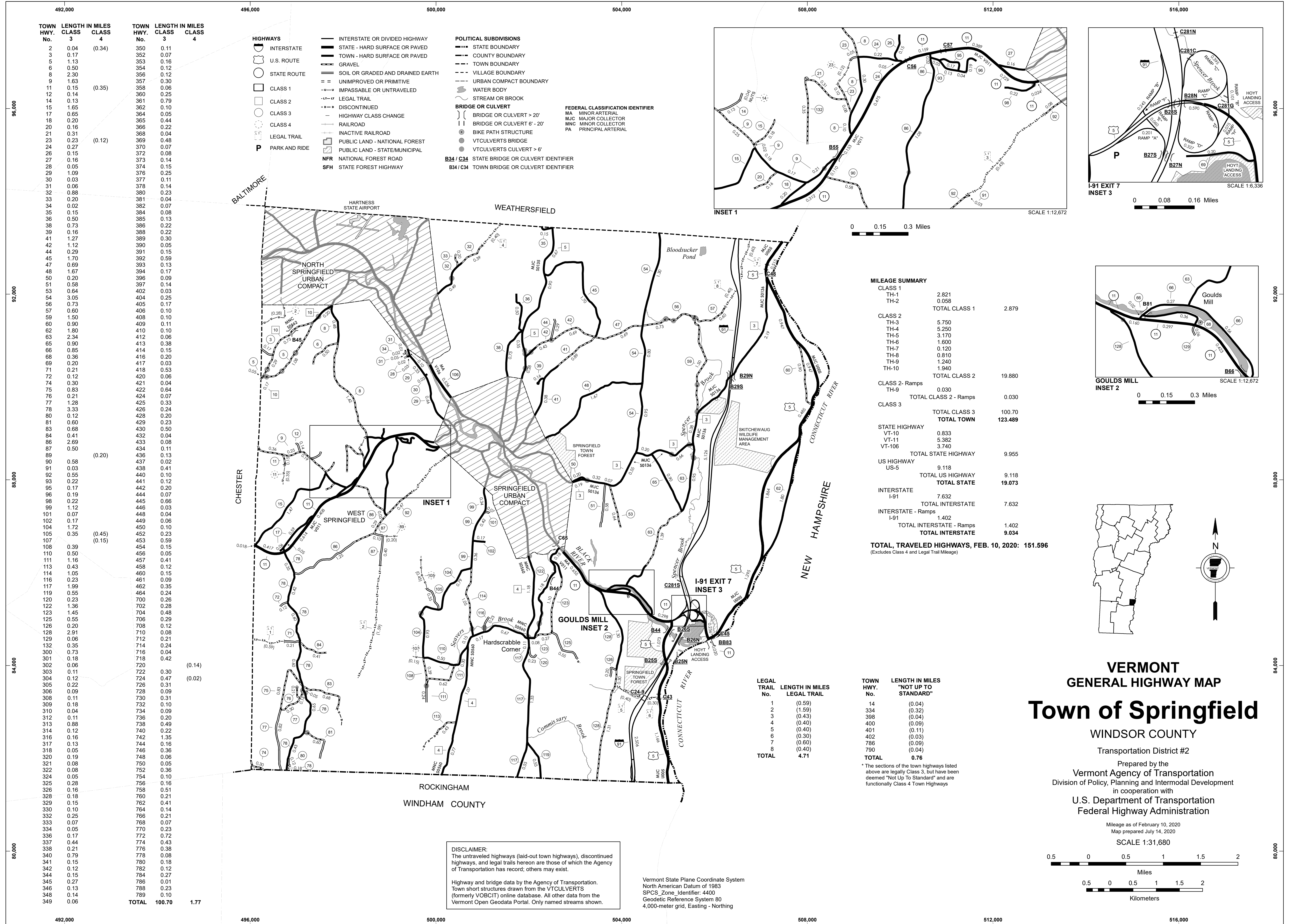
Vermont State Plane Coordinate System  
North American Datum of 1983  
SPCS\_Zone\_Identifier: 4400  
Geodetic Reference System 80  
4,000-meter grid, Easting - Northing

- HIGHWAYS**
- INTERSTATE
  - U.S. ROUTE
  - STATE ROUTE
  - CLASS 1
  - CLASS 2
  - CLASS 3
  - CLASS 4
  - LEGAL TRAIL
- INTERSTATE OR DIVIDED HIGHWAY  
STATE - HARD SURFACE OR PAVED  
TOWN - HARD SURFACE OR PAVED  
GRAVEL  
SOIL OR GRADED AND DRAINED EARTH  
UNIMPROVED OR PRIMITIVE  
IMPASSABLE OR UNTRAVELED  
LEGAL TRAIL  
DISCONTINUED  
HIGHWAY CLASS CHANGE  
RAILROAD  
INACTIVE RAILROAD  
NATIONAL FOREST ROAD  
STATE FOREST HIGHWAY  
PARK AND RIDE
- PUBLIC LAND - GREEN MOUNTAIN NATIONAL FOREST**  
**PUBLIC LAND - STATE/MUNICIPAL**
- POLITICAL SUBDIVISIONS**
- STATE BOUNDARY
  - COUNTY BOUNDARY
  - TOWN BOUNDARY
  - VILLAGE BOUNDARY
  - URBAN COMPACT BOUNDARY
  - WATER BODY
  - STREAM OR BROOK
- BRIDGE OR CULVERT**
- BRIDGE OR CULVERT > 20'
  - BRIDGE OR CULVERT 6' - 20'
  - VOBCIT BRIDGE
  - VOBCIT CULVERT > 6'
  - STATE BRIDGE OR CULVERT IDENTIFIER
  - TOWN BRIDGE OR CULVERT IDENTIFIER
- FEDERAL CLASSIFICATION IDENTIFIER**
- FAU URBAN ARTERIAL OR COLLECTOR
  - MA MINOR ARTERIAL
  - MJC MAJOR COLLECTOR
  - MNC MINOR COLLECTOR
  - PA PRINCIPAL ARTERIAL

**VERMONT**  
**GENERAL HIGHWAY MAP**  
**Town of Sharon**  
WINDSOR COUNTY  
Transportation District #4

Prepared by the  
Vermont Agency of Transportation  
Division of Policy, Planning and Intermodal Development  
in cooperation with  
U.S. Department of Transportation  
Federal Highway Administration

Mileage as of February 10, 2016  
Map prepared July 20, 2016  
SCALE 1:31,680



TOWN HWY. No.	LENGTH IN MILES CLASS 3	LENGTH IN MILES CLASS 4	TOWN HWY. No.	LENGTH IN MILES CLASS 3	LENGTH IN MILES CLASS 4
2	0.04	(0.34)	350	0.11	
3	0.17		352	0.07	
5	1.13		353	0.16	
6	0.50		354	0.12	
8	2.30		356	0.12	
9	1.53		357	0.30	
11	0.15	(0.35)	358	0.06	
12	0.14		360	0.25	
14	0.13		361	0.79	
15	1.65		362	0.10	
17	0.65		364	0.05	
18	0.20		365	0.44	
20	0.16		366	0.22	
21	0.31		368	0.04	
23	0.23	(0.12)	369	0.48	
24	0.27		370	0.07	
26	0.15		372	0.08	
27	0.16		373	0.14	
28	0.05		374	0.15	
29	1.09		376	0.25	
30	0.03		377	0.11	
31	0.06		378	0.14	
32	0.88		380	0.23	
33	0.20		381	0.04	
34	0.02		382	0.07	
35	0.15		384	0.08	
36	0.50		385	0.13	
38	0.73		386	0.22	
39	0.16		388	0.22	
41	1.27		389	0.30	
42	1.12		390	0.05	
44	0.29		391	0.15	
45	1.70		392	0.59	
47	0.69		393	0.13	
48	1.67		394	0.17	
50	0.20		396	0.09	
51	0.58		397	0.14	
53	0.84		402	0.03	
54	3.05		404	0.25	
56	0.73		405	0.17	
57	0.60		406	0.10	
59	1.50		408	0.10	
60	0.90		409	0.11	
62	1.80		410	0.10	
63	2.34		412	0.06	
65	0.90		413	0.38	
66	0.85		414	0.15	
68	0.36		416	0.20	
69	0.20		417	0.03	
71	0.21		418	0.53	
72	0.12		420	0.06	
74	0.30		421	0.04	
75	0.83		422	0.64	
76	0.21		424	0.07	
77	1.28		425	0.33	
78	3.33		426	0.24	
80	0.12		428	0.20	
81	0.60		429	0.23	
83	0.68		430	0.50	
84	0.41		432	0.04	
86	2.89		433	0.09	
87	0.50		434	0.11	
89	0.58	(0.20)	436	0.13	
90	0.58		437	0.02	
91	0.03		438	0.41	
92	0.55		440	0.10	
93	0.22		441	0.12	
95	0.17		442	0.20	
96	0.19		444	0.07	
98	0.22		445	0.66	
99	1.12		446	0.03	
101	0.07		448	0.04	
102	0.17		449	0.06	
104	1.72		450	0.10	
105	0.35	(0.45)	452	0.23	
107	0.19	(0.15)	453	0.59	
108	0.39		454	0.15	
110	0.50		456	0.05	
111	1.16		457	0.41	
113	0.43		458	0.12	
114	1.05		460	0.15	
116	0.23		461	0.09	
117	1.99		462	0.35	
119	0.55		464	0.24	
120	0.23		700	0.26	
122	1.36		702	0.28	
123	1.45		704	0.48	
125	0.55		706	0.29	
126	0.20		708	0.12	
128	2.91		710	0.08	
129	0.06		712	0.21	
132	0.35		714	0.24	
300	0.73		716	0.04	
301	0.18		718	0.42	
302	0.06		720		(0.14)
303	0.11		722	0.30	(0.02)
304	0.12		724	0.47	
305	0.22		726	0.31	
306	0.09		728	0.09	
308	0.11		730	0.31	
309	0.18		732	0.10	
310	0.04		734	0.09	
312	0.11		736	0.20	
313	0.88		738	0.49	
314	0.12		740	0.22	
316	0.16		742	1.35	
317	0.13		744	0.16	
318	0.05		746	0.36	
320	0.19		748	0.06	
321	0.08		750	0.05	
322	0.08		752	0.36	
324	0.05		754	0.10	
325	0.28		756	0.16	
326	0.16		758	0.51	
328	0.18		760	0.21	
329	0.15		762	0.41	
330	0.10		764	0.14	
332	0.25		766	0.21	
333	0.07		768	0.07	
334	0.05		770	0.23	
336	0.17		772	0.72	
337	0.44		774	0.43	
338	0.21		776	0.38	
340	0.79		778	0.08	
341	0.15		780	0.18	
342	0.12		782	0.12	
344	0.15		784	0.27	
345	0.27		786	0.01	
346	0.13		788	0.23	
348	0.14		789	0.10	
349	0.06				
<b>TOTAL</b>	<b>100.70</b>	<b>1.77</b>			

**MILEAGE SUMMARY**

CLASS 1		
TH-1	2.821	
TH-2	0.058	
<b>TOTAL CLASS 1</b>	<b>2.879</b>	
CLASS 2		
TH-3	5.750	
TH-4	5.250	
TH-5	3.170	
TH-6	1.600	
TH-7	0.120	
TH-8	0.810	
TH-9	1.240	
TH-10	1.940	
<b>TOTAL CLASS 2</b>	<b>19.880</b>	
CLASS 2 - Ramps		
TH-9	0.030	
<b>TOTAL CLASS 2 - Ramps</b>	<b>0.030</b>	
CLASS 3		
<b>TOTAL CLASS 3</b>	<b>100.70</b>	
<b>TOTAL TOWN</b>	<b>123.489</b>	
STATE HIGHWAY		
VT-10	0.833	
VT-11	5.382	
VT-106	3.740	
<b>TOTAL STATE HIGHWAY</b>	<b>9.955</b>	
US HIGHWAY		
US-5	9.118	
<b>TOTAL US HIGHWAY</b>	<b>9.118</b>	
<b>TOTAL STATE</b>	<b>19.073</b>	
INTERSTATE		
I-91	7.632	
<b>TOTAL INTERSTATE</b>	<b>7.632</b>	
INTERSTATE - Ramps		
I-91	1.402	
<b>TOTAL INTERSTATE - Ramps</b>	<b>1.402</b>	
<b>TOTAL INTERSTATE</b>	<b>9.034</b>	
<b>TOTAL, TRAVELED HIGHWAYS, FEB. 10, 2020:</b>	<b>151.596</b>	

(Excludes Class 4 and Legal Trail Mileage)

LEGAL TRAIL No.	LENGTH IN MILES LEGAL TRAIL
1	(0.59)
2	(1.59)
3	(0.43)
4	(0.40)
5	(0.40)
6	(0.30)
7	(0.60)
8	(0.40)
<b>TOTAL</b>	<b>4.71</b>

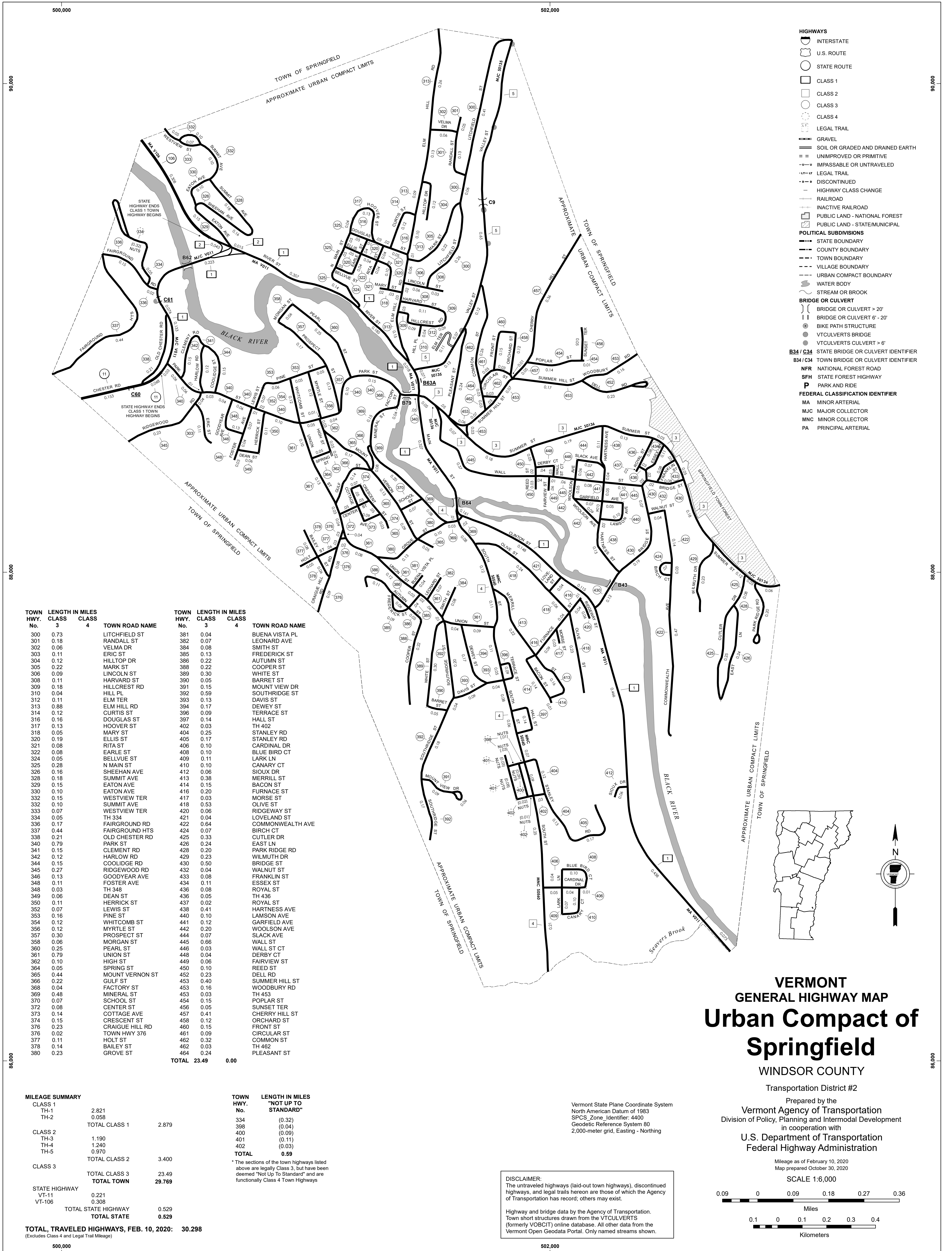
TOWN HWY. No.	LENGTH IN MILES "NOT UP TO STANDARD"
14	(0.04)
334	(0.32)
398	(0.04)
400	(0.09)
401	(0.11)
402	(0.03)
706	(0.09)
790	(0.04)
<b>TOTAL</b>	<b>0.76</b>

\* The sections of the town highways listed above are legally Class 3, but have been deemed "Not Up To Standard" and are functionally Class 4 Town Highways

**DISCLAIMER:**  
The untraveled highways (laid-out town highways), discontinued highways, and legal trails herein are those of which the Agency of Transportation has record; others may exist.  
Highway and bridge data by the Agency of Transportation. Town short structures drawn from the VTCULVERTS (formerly VOBCIT) online database. All other data from the Vermont Open Geodata Portal. Only named streams shown.

Vermont State Plane Coordinate System  
North American Datum of 1983  
SPCS\_Zone\_Identifier: 4400  
Geodetic Reference System 80  
4,000-meter grid, Easting - Northing





TOWN HWY. No.	LENGTH IN MILES CLASS 3	LENGTH IN MILES CLASS 4	TOWN ROAD NAME	TOWN HWY. No.	LENGTH IN MILES CLASS 3	LENGTH IN MILES CLASS 4	TOWN ROAD NAME
300	0.73		LITCHFIELD ST	381	0.04		BUENA VISTA PL
301	0.18		RANDALL ST	382	0.07		LEONARD AVE
302	0.06		VELMA DR	384	0.08		SMITH ST
303	0.11		ERIC ST	385	0.13		FREDERICK ST
304	0.12		HILLTOP DR	386	0.22		AUTUMN ST
305	0.22		MARK ST	388	0.22		COOPER ST
306	0.09		LINCOLN ST	389	0.30		WHITE ST
308	0.11		HARVARD ST	390	0.05		BARRET ST
309	0.18		HILLCREST RD	391	0.15		MOUNT VIEW DR
310	0.04		HILL PL	392	0.59		SOUTHRIDGE ST
312	0.11		ELM TER	393	0.13		DAVIS ST
313	0.88		ELM HILL RD	394	0.17		DEWEY ST
314	0.12		CURTIS ST	396	0.09		TERRACE ST
316	0.16		DOUGLAS ST	397	0.14		HALL ST
317	0.13		HOOVER ST	402	0.03		TH 402
318	0.05		MARY ST	404	0.25		STANLEY RD
320	0.19		ELLIS ST	405	0.17		STANLEY RD
321	0.08		RITA ST	406	0.10		CARDINAL DR
322	0.08		EARLE ST	408	0.10		BLUE BIRD CT
324	0.05		BELLVUE ST	409	0.11		LARK LN
325	0.28		N MAIN ST	410	0.10		CANARY CT
326	0.16		SHEEHAN AVE	412	0.06		SILOX DR
328	0.18		SUMMIT AVE	413	0.38		MERRILL ST
329	0.15		EATON AVE	414	0.15		BACON ST
330	0.10		EATON AVE	416	0.20		FURNACE ST
332	0.15		WESTVIEW TER	417	0.03		MORSE ST
333	0.10		SUMMIT AVE	418	0.53		OLIVE ST
334	0.07		WESTVIEW TER	420	0.06		RIDGEWAY ST
334	0.05		TH 334	421	0.04		LOVELAND ST
336	0.17		FAIRGROUND RD	422	0.64		COMMONWEALTH AVE
337	0.44		FAIRGROUND HTS	424	0.07		BIRCH CT
338	0.21		OLD CHESTER RD	425	0.33		CUTLER DR
340	0.79		PARK ST	426	0.24		EAST LN
341	0.15		CLEMENT RD	428	0.20		PARK RIDGE RD
342	0.12		HARLOW RD	429	0.23		WILMUTH DR
344	0.15		COOLIDGE RD	430	0.50		BRIDGE ST
345	0.27		RIDGEWOOD RD	432	0.04		WALNUT ST
346	0.13		GOODYEAR AVE	433	0.08		FRANKLIN ST
348	0.11		FOSTER AVE	434	0.11		ESSEX ST
348	0.03		TH 348	436	0.08		ROYAL ST
349	0.06		DEAN ST	436	0.05		TH 436
350	0.11		HERRICK ST	437	0.02		ROYAL ST
352	0.07		LEWIS ST	438	0.41		HARTNESS AVE
353	0.16		PINE ST	440	0.10		LAMSON AVE
354	0.12		WHITCOMB ST	441	0.12		GARFIELD AVE
356	0.12		MYRTLE ST	442	0.20		WOOLSON AVE
357	0.30		PROSPECT ST	444	0.07		SLACK AVE
358	0.06		MORGAN ST	445	0.66		WALL ST
360	0.25		PEARL ST	446	0.03		WALL ST CT
361	0.79		UNION ST	448	0.04		DERBY CT
362	0.10		HIGH ST	449	0.06		FAIRVIEW ST
364	0.05		SPRING ST	450	0.10		REED ST
365	0.44		MOUNT VERNON ST	452	0.23		DELL RD
366	0.22		GULF ST	453	0.40		SUMMER HILL ST
368	0.04		FACTORY ST	453	0.16		WOODBURY RD
369	0.48		MINERAL ST	453	0.03		TH 453
370	0.07		SCHOOL ST	454	0.15		POPLAR ST
372	0.08		CENTER ST	456	0.05		SUNSET TER
373	0.14		COTTAGE AVE	457	0.41		CHERRY HILL ST
374	0.15		CRESCENT ST	458	0.12		ORCHARD ST
376	0.23		CRAIGUE HILL RD	460	0.15		FRONT ST
376	0.02		TOWN HWY 376	461	0.09		CIRCULAR ST
377	0.11		HOLT ST	462	0.32		COMMON ST
378	0.14		BAILEY ST	462	0.03		TH 462
380	0.23		GROVE ST	464	0.24		PLEASANT ST
<b>TOTAL</b>			<b>23.49</b>	<b>0.00</b>			

MILEAGE SUMMARY		TOWN HWY. No.	LENGTH IN MILES "NOT UP TO STANDARD"
CLASS 1		334	(0.32)
TH-1	2.821	398	(0.04)
TH-2	0.058	400	(0.09)
TOTAL CLASS 1	2.879	401	(0.11)
CLASS 2		402	(0.03)
TH-3	1.190	<b>TOTAL</b>	<b>0.59</b>
TH-4	1.240	* The sections of the town highways listed above are legally Class 3, but have been deemed "Not Up To Standard" and are functionally Class 4 Town Highways	
TH-5	0.970		
TOTAL CLASS 2	3.400		
CLASS 3			
TOTAL CLASS 3	23.49		
TOTAL TOWN	29.769		
STATE HIGHWAY			
VT-11	0.221		
VT-106	0.308		
TOTAL STATE HIGHWAY	0.529		
TOTAL STATE	0.529		
<b>TOTAL, TRAVELED HIGHWAYS, FEB. 10, 2020:</b>	<b>30.298</b>		

(Excludes Class 4 and Legal Trail Mileage)

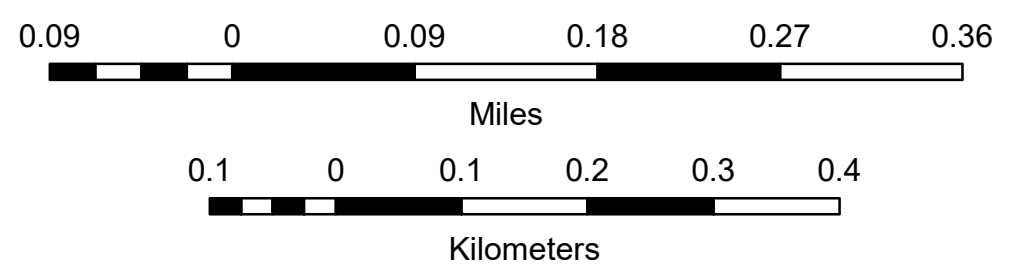
Vermont State Plane Coordinate System North American Datum of 1983 SPCS\_Zone\_Identifier: 4400 Geodetic Reference System 80 2,000-meter grid, Easting - Northing

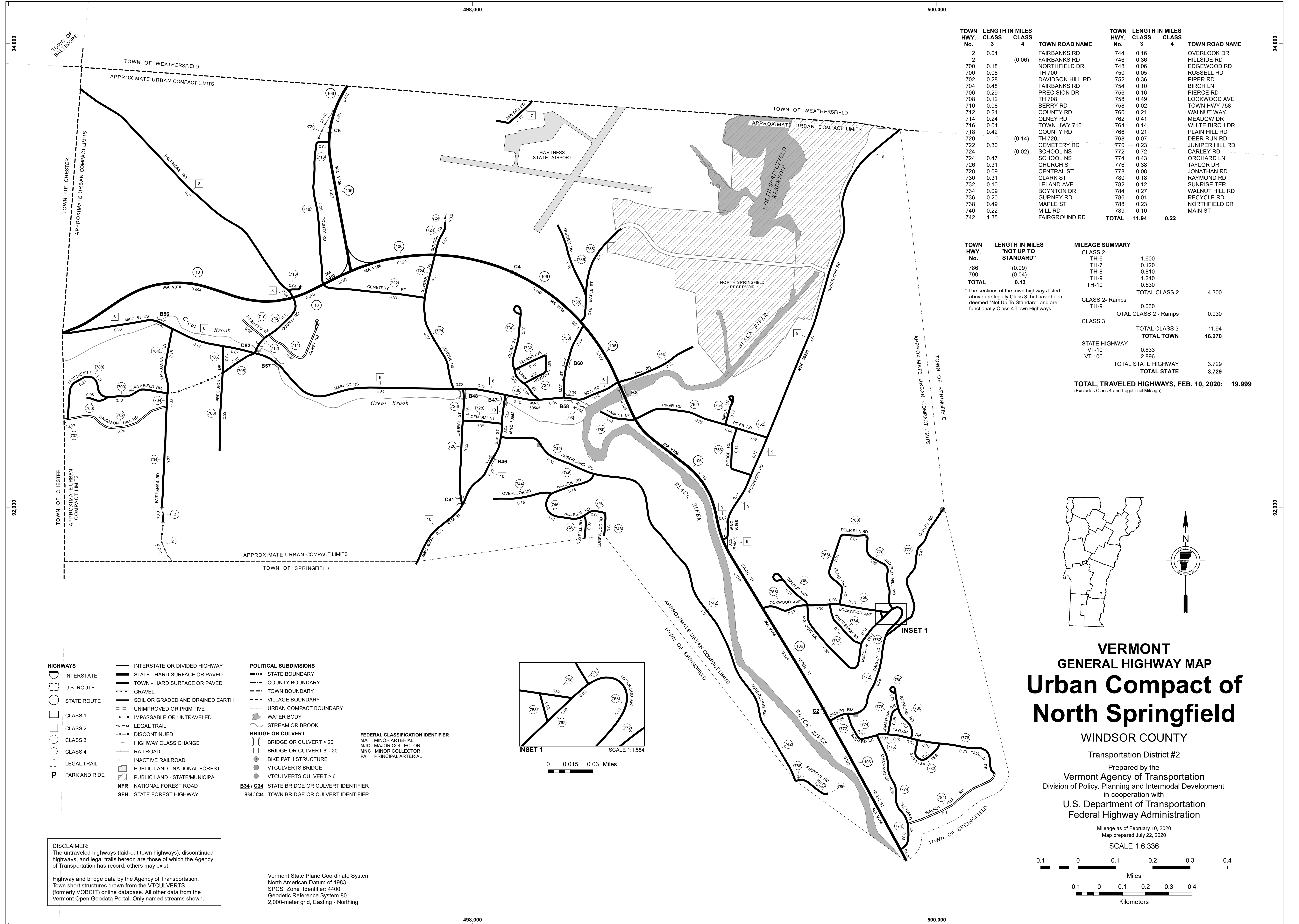
DISCLAIMER: The untraveled highways (laid-out town highways), discontinued highways, and legal trails hereon are those of which the Agency of Transportation has record; others may exist. Highway and bridge data by the Agency of Transportation. Town short structures drawn from the VT/CULVERTS (formerly VOBCIT) online database. All other data from the Vermont Open Geodata Portal. Only named streams shown.

# VERMONT GENERAL HIGHWAY MAP Urban Compact of Springfield WINDSOR COUNTY

Transportation District #2 Prepared by the Vermont Agency of Transportation Division of Policy, Planning and Intermodal Development in cooperation with U.S. Department of Transportation Federal Highway Administration

Map as of February 10, 2020 Map prepared October 30, 2020 SCALE 1:6,000

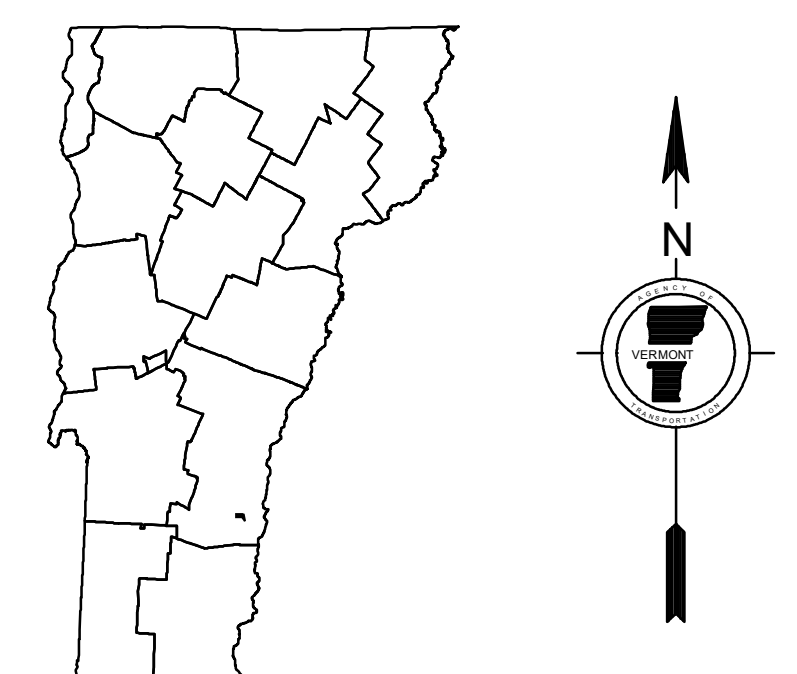
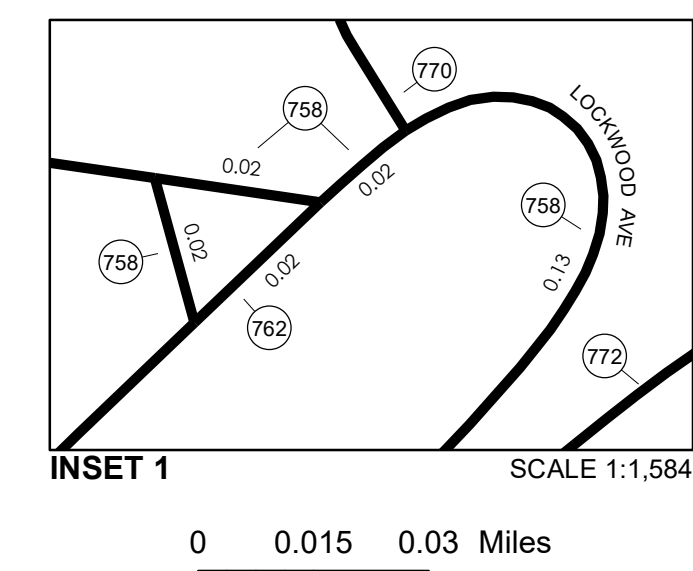




TOWN HWY. No.	LENGTH IN MILES CLASS 3	CLASS 4	TOWN ROAD NAME	TOWN HWY. No.	LENGTH IN MILES CLASS 3	CLASS 4	TOWN ROAD NAME
2	0.04		FAIRBANKS RD	744	0.16		OVERLOOK DR
2		(0.06)	FAIRBANKS RD	746	0.36		HILLSIDE RD
700	0.18		NORTHFIELD DR	748	0.06		EDGEWOOD RD
700	0.08		TH 700	750	0.05		RUSSELL RD
702	0.28		DAVIDSON HILL RD	752	0.36		PIPER RD
704	0.48		FAIRBANKS RD	754	0.10		BIRCH LN
706	0.29		PRECISION DR	756	0.16		PIERCE RD
708	0.12		TH 708	758	0.49		LOCKWOOD AVE
710	0.08		BERRY RD	758	0.02		TOWN HWY 758
712	0.21		COUNTY RD	760	0.21		WALNUT WAY
714	0.24		OLNEY RD	762	0.41		MEADOW DR
716	0.04		TOWN HWY 716	764	0.14		WHITE BIRCH DR
718	0.42		COUNTY RD	766	0.21		PLAIN HILL RD
720		(0.14)	TH 720	768	0.07		DEER RUN RD
722	0.30		CEMETERY RD	770	0.23		JUNIPER HILL RD
724		(0.02)	SCHOOL NS	772	0.72		CARLEY RD
724	0.47		SCHOOL NS	774	0.43		ORCHARD LN
726	0.31		CHURCH ST	776	0.38		TAYLOR DR
728	0.09		CENTRAL ST	778	0.08		JONATHAN RD
730	0.31		CLARK ST	780	0.18		RAYMOND RD
732	0.10		LELAND AVE	782	0.12		SUNRISE TER
734	0.09		BOYNTON DR	784	0.27		WALNUT HILL RD
736	0.20		GURNEY RD	786	0.01		RECYCLE RD
738	0.49		MAPLE ST	788	0.23		NORTHFIELD DR
740	0.22		MILL RD	789	0.10		MAIN ST
742	1.35		FAIRGROUND RD	<b>TOTAL</b>	<b>11.94</b>	<b>0.22</b>	

TOWN HWY. No.	LENGTH IN MILES "NOT UP TO STANDARD"	MILEAGE SUMMARY	
786	(0.09)	CLASS 2	
790	(0.04)	TH-6	1.600
<b>TOTAL</b>	<b>0.13</b>	TH-7	0.120
		TH-8	0.810
		TH-9	1.240
		TH-10	0.530
		<b>TOTAL CLASS 2</b>	<b>4.300</b>
		CLASS 2 - Ramps	
		TH-9	0.030
		<b>TOTAL CLASS 2 - Ramps</b>	<b>0.030</b>
		CLASS 3	
		<b>TOTAL CLASS 3</b>	<b>11.94</b>
		<b>TOTAL TOWN</b>	<b>16.270</b>
		STATE HIGHWAY	
		VT-10	0.833
		VT-106	2.896
		<b>TOTAL STATE HIGHWAY</b>	<b>3.729</b>
		<b>TOTAL STATE</b>	<b>3.729</b>
		<b>TOTAL, TRAVELED HIGHWAYS, FEB. 10, 2020:</b>	<b>19.999</b>
			<small>(Excludes Class 4 and Legal Trail Mileage)</small>

- HIGHWAYS**
    - INTERSTATE
    - U.S. ROUTE
    - STATE ROUTE
    - CLASS 1
    - CLASS 2
    - CLASS 3
    - CLASS 4
    - LEGAL TRAIL
    - PARK AND RIDE
  - INTERSTATE OR DIVIDED HIGHWAY
  - STATE - HARD SURFACE OR PAVED
  - TOWN - HARD SURFACE OR PAVED
  - GRAVEL
  - SOIL OR GRADED AND DRAINED EARTH
  - UNIMPROVED OR PRIMITIVE
  - IMPASSABLE OR UNTRAVELED
  - LEGAL TRAIL
  - DISCONTINUED
  - HIGHWAY CLASS CHANGE
  - RAILROAD
  - INACTIVE RAILROAD
  - PUBLIC LAND - NATIONAL FOREST
  - PUBLIC LAND - STATE/MUNICIPAL
  - NATIONAL FOREST ROAD
  - STATE FOREST HIGHWAY
- POLITICAL SUBDIVISIONS**
    - STATE BOUNDARY
    - COUNTY BOUNDARY
    - TOWN BOUNDARY
    - VILLAGE BOUNDARY
    - URBAN COMPACT BOUNDARY
    - WATER BODY
    - STREAM OR BROOK
  - BRIDGE OR CULVERT**
    - BRIDGE OR CULVERT > 20'
    - BRIDGE OR CULVERT 6' - 20'
    - BIKE PATH STRUCTURE
    - VT CULVERTS BRIDGE
    - VT CULVERTS CULVERT > 6'
    - STATE BRIDGE OR CULVERT IDENTIFIER
    - TOWN BRIDGE OR CULVERT IDENTIFIER
  - FEDERAL CLASSIFICATION IDENTIFIER**
    - MA MINOR ARTERIAL
    - MJC MAJOR COLLECTOR
    - MNC MINOR COLLECTOR
    - PA PRINCIPAL ARTERIAL

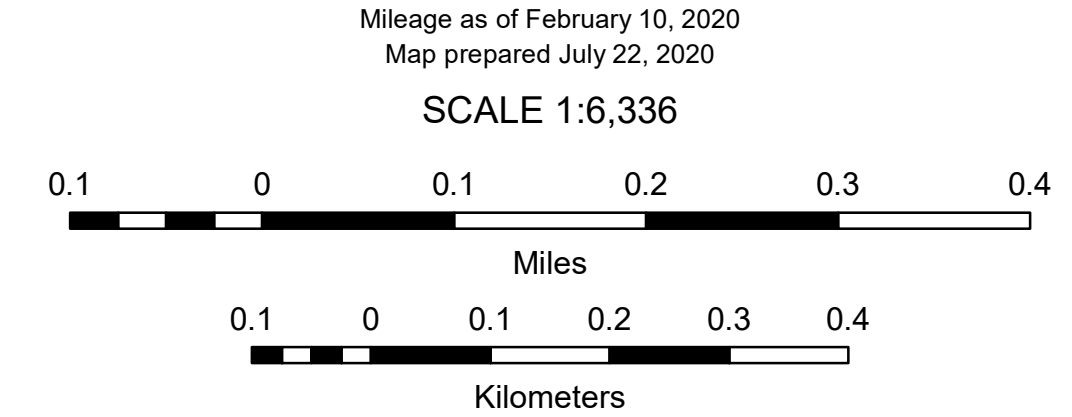


# VERMONT GENERAL HIGHWAY MAP Urban Compact of North Springfield

WINDSOR COUNTY

Transportation District #2

Prepared by the  
Vermont Agency of Transportation  
Division of Policy, Planning and Intermodal Development  
in cooperation with  
U.S. Department of Transportation  
Federal Highway Administration

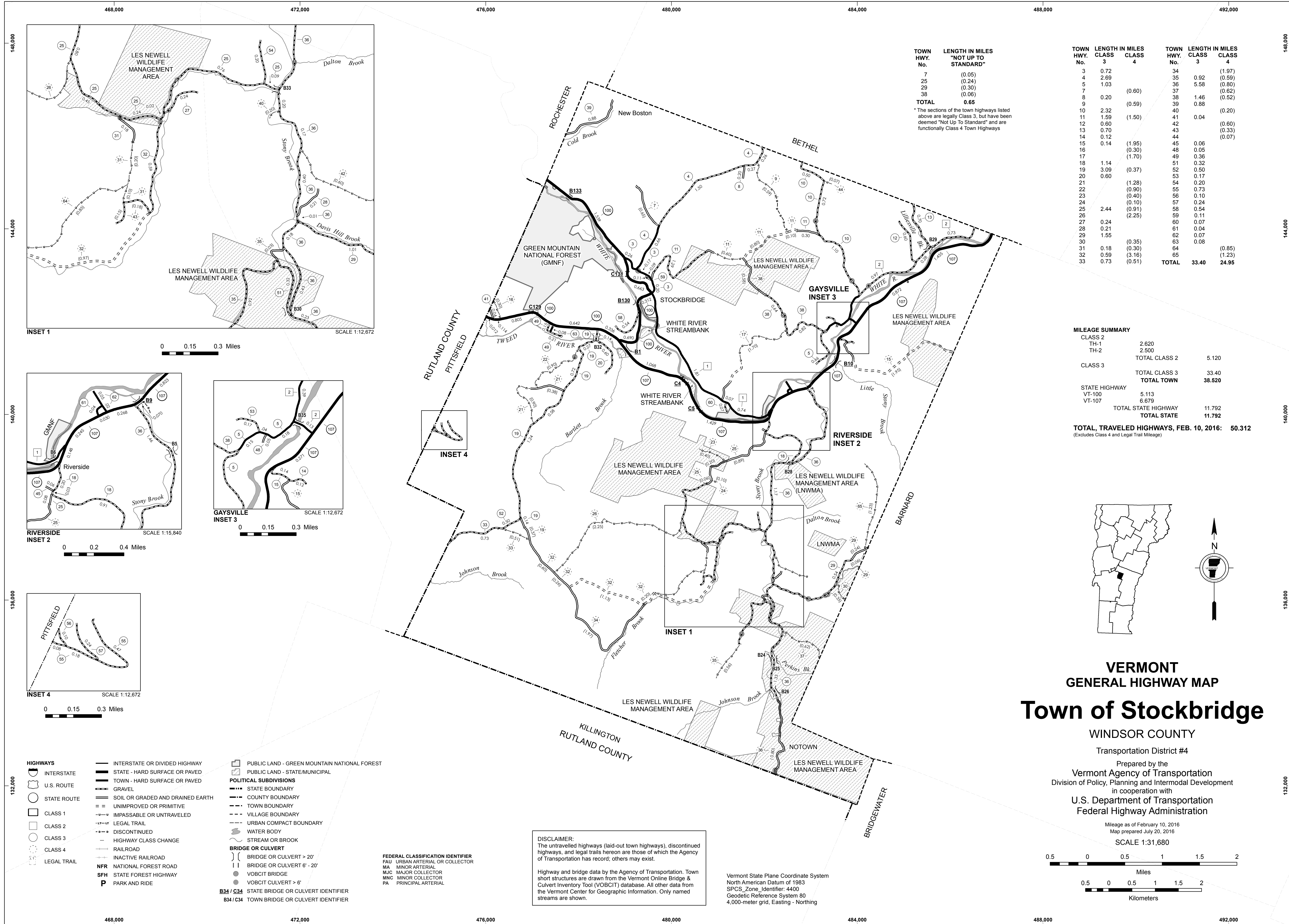


**DISCLAIMER:**  
The untraveled highways (laid-out town highways), discontinued highways, and legal trails herein are those of which the Agency of Transportation has record; others may exist.

Highway and bridge data by the Agency of Transportation.  
Town short structures drawn from the VT CULVERTS (formerly VOBCIT) online database. All other data from the Vermont Open Geodata Portal. Only named streams shown.

Vermont State Plane Coordinate System  
North American Datum of 1983  
SPCS\_Zone\_Identifier: 4400  
Geodetic Reference System 80  
2,000-meter grid, Easting - Northing





TOWN HWY. No.	LENGTH IN MILES "NOT UP TO STANDARD"
7	(0.05)
25	(0.24)
29	(0.30)
38	(0.06)
<b>TOTAL</b>	<b>0.65</b>

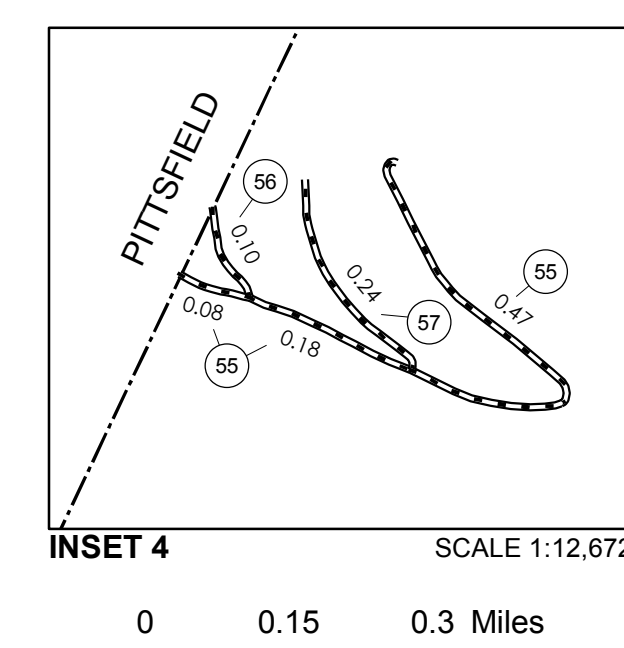
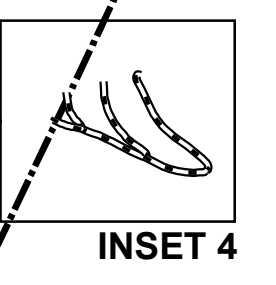
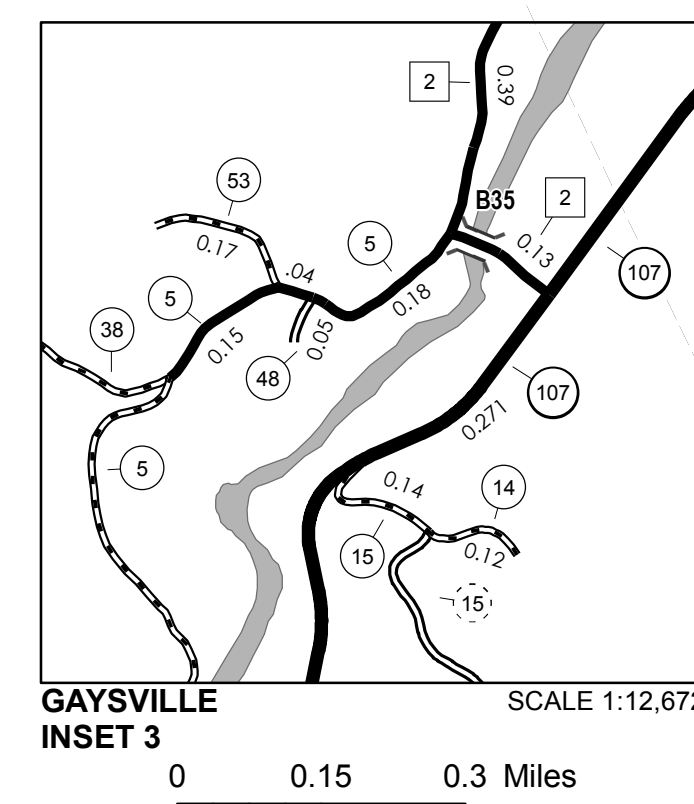
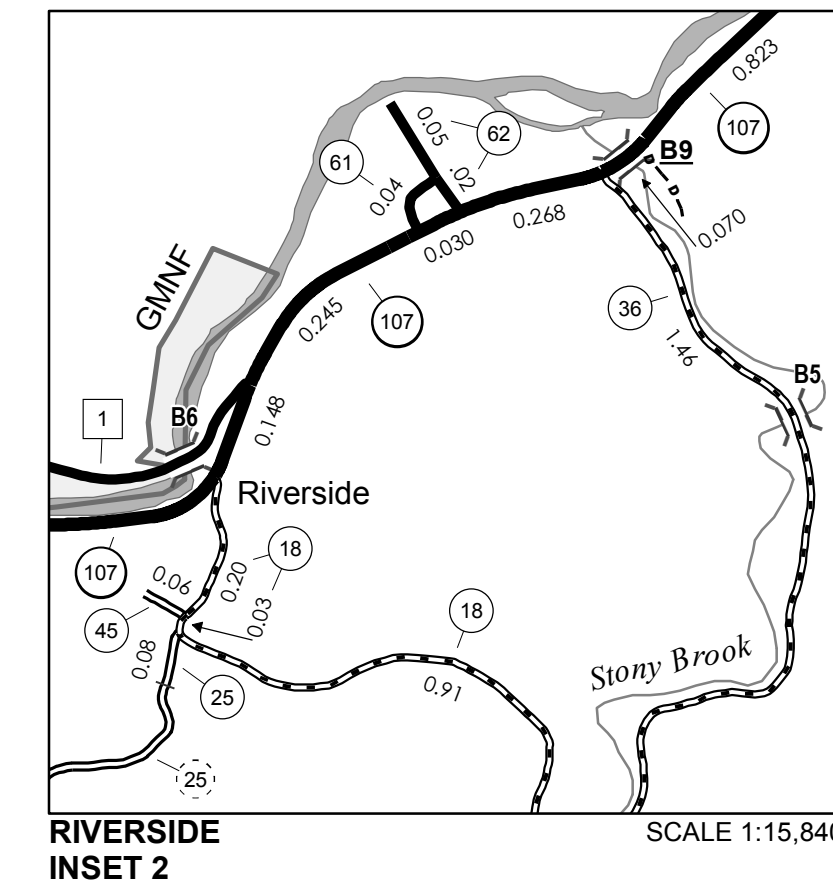
\* The sections of the town highways listed above are legally Class 3, but have been deemed "Not Up To Standard" and are functionally Class 4 Town Highways

TOWN HWY. No.	CLASS 3	CLASS 4	TOWN HWY. No.	CLASS 3	CLASS 4
3	0.72		34		(1.97)
4	2.69		35	0.92	(0.59)
5	1.03		36	5.58	(0.80)
7		(0.60)	37		(0.62)
8	0.20		38	1.46	(0.52)
9		(0.59)	39		0.88
10	2.32		40		(0.20)
11	1.59	(1.50)	41	0.04	
12	0.60		42		(0.60)
13	0.70		43		(0.33)
14	0.12		44		(0.07)
15	0.14	(1.95)	45	0.06	
16		(0.30)	48	0.05	
17		(1.70)	49	0.36	
18	1.14		51	0.32	
19	3.09	(0.37)	52	0.50	
20	0.60		53	0.17	
21		(1.28)	54	0.20	
22		(0.90)	55	0.73	
23		(0.40)	56	0.10	
24		(0.10)	57	0.24	
25	2.44	(0.91)	58	0.54	
26		(2.25)	59	0.11	
27	0.24		60	0.07	
28	0.21		61	0.04	
29	1.55		62	0.07	
30		(0.35)	63	0.08	
31	0.18	(0.30)	64		(0.85)
32	0.59	(3.16)	65		(1.23)
33	0.73	(0.51)	<b>TOTAL</b>	<b>33.40</b>	<b>24.95</b>

**MILEAGE SUMMARY**

CLASS 2		
TH-1	2,620	
TH-2	2,500	
<b>TOTAL CLASS 2</b>		<b>5,120</b>
<b>CLASS 3</b>		
<b>TOTAL CLASS 3</b>		<b>33,40</b>
<b>TOTAL TOWN</b>		<b>38,520</b>
STATE HIGHWAY		
VT-100	5,113	
VT-107	6,679	
<b>TOTAL STATE HIGHWAY</b>		<b>11,792</b>
<b>TOTAL STATE</b>		<b>11,792</b>
<b>TOTAL, TRAVELED HIGHWAYS, FEB. 10, 2016:</b>		<b>50,312</b>

(Excludes Class 4 and Legal Trail Mileage)

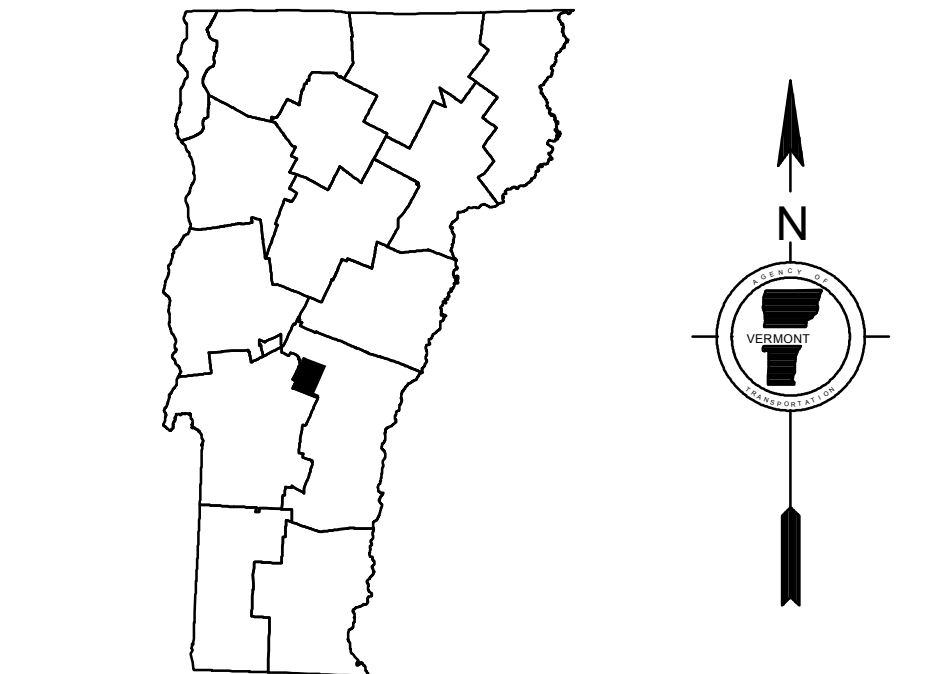


- HIGHWAYS**
- INTERSTATE
  - U.S. ROUTE
  - STATE ROUTE
  - CLASS 1
  - CLASS 2
  - CLASS 3
  - CLASS 4
  - LEGAL TRAIL
- INTERSTATE OR DIVIDED HIGHWAY  
STATE - HARD SURFACE OR PAVED  
TOWN - HARD SURFACE OR PAVED  
GRAVEL  
SOIL OR GRADED AND DRAINED EARTH  
UNIMPROVED OR PRIMITIVE  
IMPASSABLE OR UNTRAVELED  
LEGAL TRAIL  
DISCONTINUED  
HIGHWAY CLASS CHANGE  
RAILROAD  
INACTIVE RAILROAD  
NATIONAL FOREST ROAD  
STATE FOREST HIGHWAY  
PARK AND RIDE
- PUBLIC LAND - GREEN MOUNTAIN NATIONAL FOREST**
- PUBLIC LAND - STATE/MUNICIPAL**
- POLITICAL SUBDIVISIONS**
- STATE BOUNDARY
  - COUNTY BOUNDARY
  - TOWN BOUNDARY
  - VILLAGE BOUNDARY
  - URBAN COMPACT BOUNDARY
  - WATER BODY
  - STREAM OR BROOK
- BRIDGE OR CULVERT**
- BRIDGE OR CULVERT > 20'
  - BRIDGE OR CULVERT 6' - 20'
  - VOBCIT BRIDGE
  - VOBCIT CULVERT > 6'
  - STATE BRIDGE OR CULVERT IDENTIFIER
  - TOWN BRIDGE OR CULVERT IDENTIFIER
- FEDERAL CLASSIFICATION IDENTIFIER**
- FAU URBAN ARTERIAL OR COLLECTOR
  - MA MINOR ARTERIAL
  - MJC MAJOR COLLECTOR
  - MNC MINOR COLLECTOR
  - PA PRINCIPAL ARTERIAL

**DISCLAIMER:**  
The untraveled highways (laid-out town highways), discontinued highways, and legal trails herein are those of which the Agency of Transportation has record; others may exist.

Highway and bridge data by the Agency of Transportation. Town short structures are drawn from the Vermont Online Bridge & Culvert Inventory Tool (VOBCIT) database. All other data from the Vermont Center for Geographic Information. Only named streams are shown.

Vermont State Plane Coordinate System  
North American Datum of 1983  
SPCS\_Zone\_Identifier: 4400  
Geodetic Reference System 80  
4,000-meter grid, Easting - Northing



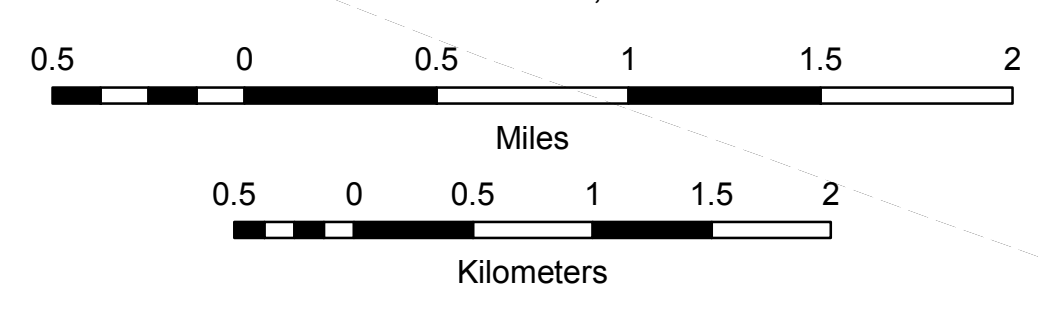
**VERMONT**  
**GENERAL HIGHWAY MAP**  
**Town of Stockbridge**

WINDSOR COUNTY

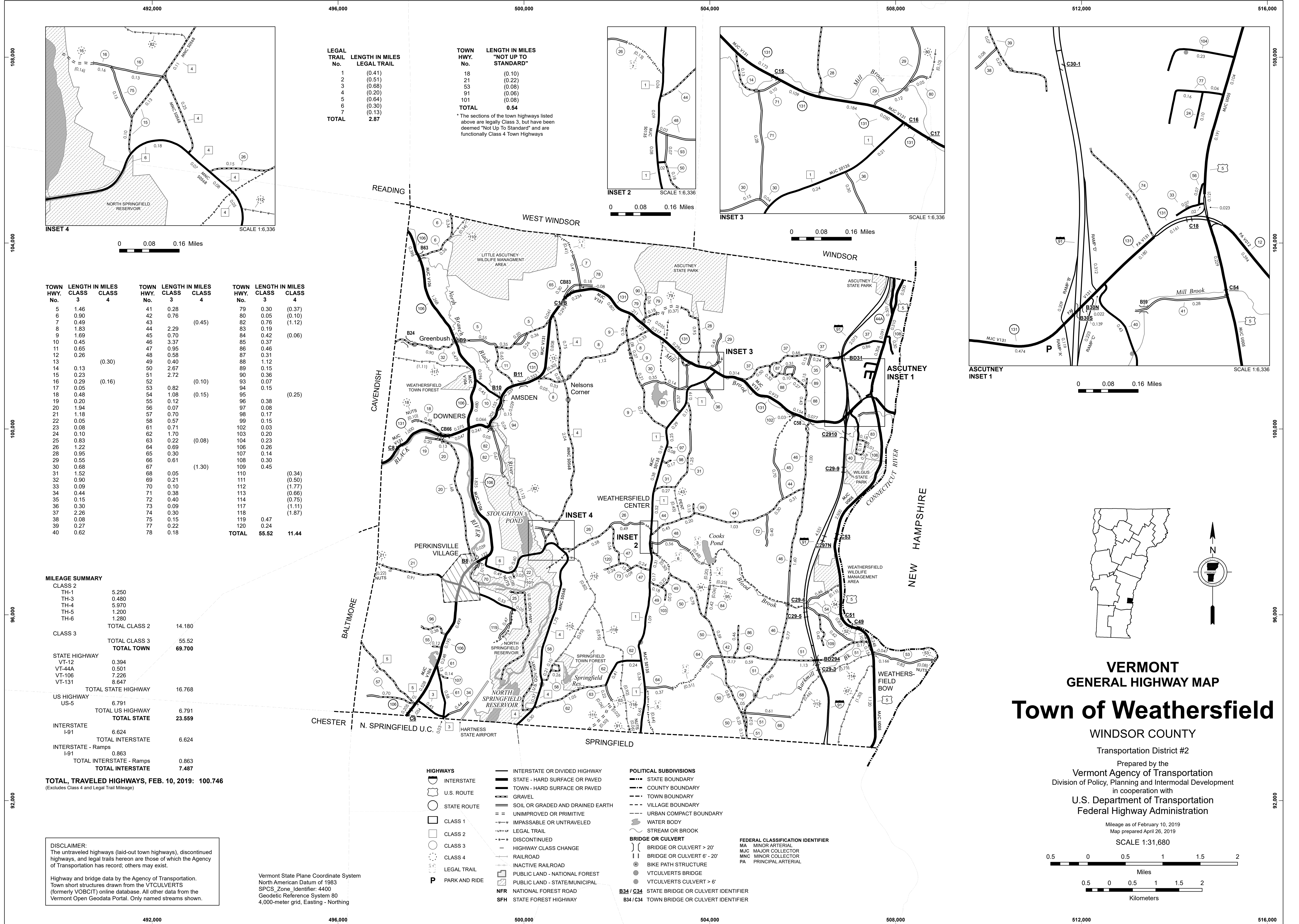
Transportation District #4

Prepared by the  
Vermont Agency of Transportation  
Division of Policy, Planning and Intermodal Development  
in cooperation with  
U.S. Department of Transportation  
Federal Highway Administration

Mileage as of February 10, 2016  
Map prepared July 20, 2016  
SCALE 1:31,680







LEGAL TRAIL No.	LENGTH IN MILES LEGAL TRAIL	TOWN HWY. No.	LENGTH IN MILES "NOT UP TO STANDARD"
1	(0.41)	18	(0.10)
2	(0.51)	21	(0.22)
3	(0.68)	53	(0.08)
4	(0.20)	91	(0.06)
5	(0.64)	101	(0.08)
6	(0.30)		
7	(0.13)		
<b>TOTAL</b>	<b>2.87</b>	<b>TOTAL</b>	<b>0.54</b>

\* The sections of the town highways listed above are legally Class 3, but have been deemed "Not Up To Standard" and are functionally Class 4 Town Highways

TOWN HWY. No.	LENGTH IN MILES CLASS 3	LENGTH IN MILES CLASS 4	TOWN HWY. No.	LENGTH IN MILES CLASS 3	LENGTH IN MILES CLASS 4	TOWN HWY. No.	LENGTH IN MILES CLASS 3	LENGTH IN MILES CLASS 4
5	1.46		41	0.28		79	0.30	(0.37)
6	0.90		42	0.76		80	0.05	(0.10)
7	0.49		43		(0.45)	82	0.76	(1.12)
8	1.83		44	2.29		83	0.19	
9	1.69		45	0.70		84	0.42	(0.06)
10	0.45		46	3.37		85	0.37	
11	0.65		47	0.95		86	0.46	
12	0.26		48	0.58		87	0.31	
13		(0.30)	49	0.40		88	1.12	
14	0.13		50	2.67		89	0.15	
15	0.23		51	2.72		90	0.36	
16	0.29		52		(0.10)	93	0.07	
17	0.05	(0.16)	53	0.82		94	0.15	
18	0.48		54	1.08	(0.15)	95		(0.25)
19	0.20		55	0.12		96	0.38	
20	1.94		56	0.07		97	0.08	
21	1.18		57	0.70		98	0.17	
22	0.05		58	0.57		99	0.15	
23	0.08		61	0.71		102	0.03	
24	0.10		62	1.70		103	0.20	
25	0.83		63	0.22	(0.08)	104	0.23	
26	1.22		64	0.69		106	0.26	
28	0.95		65	0.30		107	0.14	
29	0.55		66	0.61		108	0.30	
30	0.68		67		(1.30)	109	0.45	
31	1.52		68	0.05		110		(0.34)
32	0.90		69	0.21		111		(0.50)
33	0.09		70	0.10		112		(1.77)
34	0.44		71	0.38		113		(0.66)
35	0.15		72	0.40		114		(0.75)
36	0.30		73	0.09		117		(1.11)
37	2.26		74	0.30		118		(1.87)
38	0.08		75	0.15		119	0.47	
39	0.27		77	0.22		120	0.24	
40	0.62		78	0.18		<b>TOTAL</b>	<b>55.52</b>	<b>11.44</b>

**MILEAGE SUMMARY**

CLASS 2		
TH-1	5.250	
TH-3	0.480	
TH-4	5.970	
TH-5	1.200	
TH-6	1.280	
<b>TOTAL CLASS 2</b>	<b>14.180</b>	
CLASS 3		
<b>TOTAL CLASS 3</b>	<b>55.52</b>	
<b>TOTAL TOWN</b>	<b>69.700</b>	
STATE HIGHWAY		
VT-12	0.394	
VT-44A	0.501	
VT-106	7.226	
VT-131	8.647	
<b>TOTAL STATE HIGHWAY</b>	<b>16.768</b>	
US HIGHWAY		
US-5	6.791	
<b>TOTAL US HIGHWAY</b>	<b>6.791</b>	
<b>TOTAL STATE</b>	<b>23.559</b>	
INTERSTATE		
I-91	6.624	
<b>TOTAL INTERSTATE</b>	<b>6.624</b>	
INTERSTATE - Ramps		
I-91	0.863	
<b>TOTAL INTERSTATE - Ramps</b>	<b>0.863</b>	
<b>TOTAL INTERSTATE</b>	<b>7.487</b>	

**TOTAL TRAVELED HIGHWAYS, FEB. 10, 2019: 100.746**  
(Excludes Class 4 and Legal Trail Mileage)

**DISCLAIMER:**  
The untraveled highways (laid-out town highways), discontinued highways, and legal trails hereon are those of which the Agency of Transportation has record; others may exist.

Highway and bridge data by the Agency of Transportation.  
Town short structures drawn from the VT/CULVERTS (formerly VOBCT) online database. All other data from the Vermont Open Geodata Portal. Only named streams shown.

Vermont State Plane Coordinate System  
North American Datum of 1983  
SPCS\_Zone\_Identifier: 4400  
Geodetic Reference System 80  
4,000-meter grid, Easting - Northing



498,000

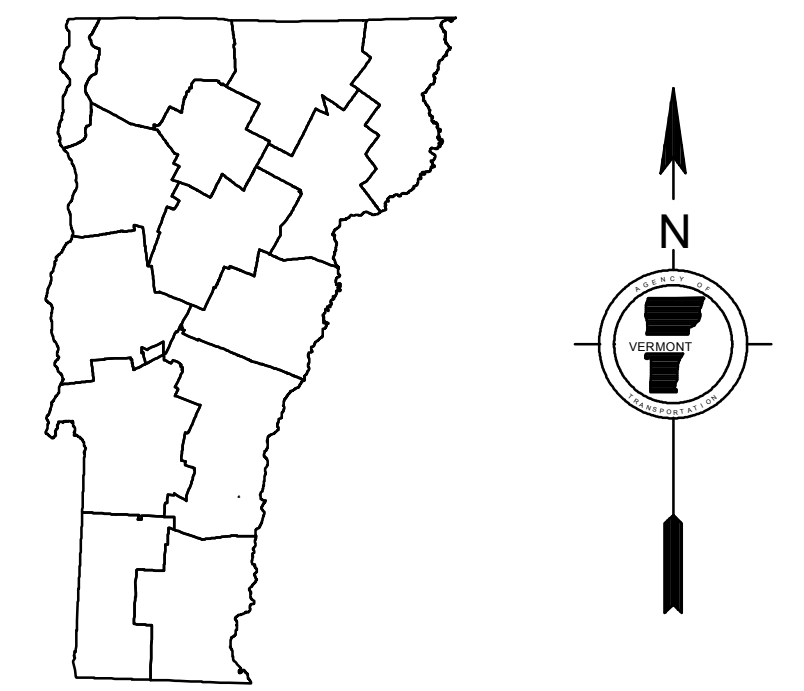
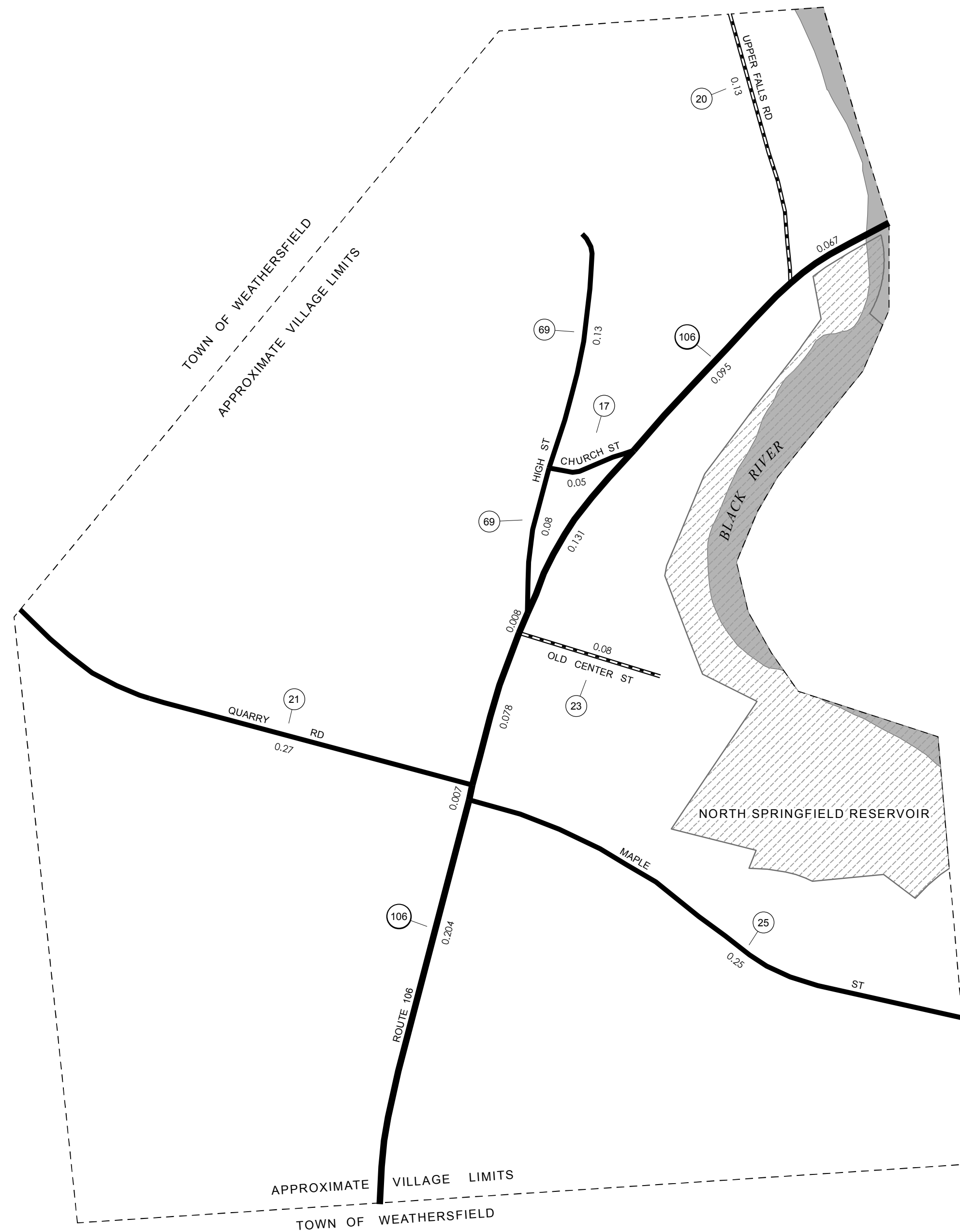
500,000

TOWN HWY. No.	LENGTH IN MILES CLASS 3	CLASS 4	TOWN ROAD NAME
17	0.05		CHURCH ST
20	0.13		UPPER FALLS RD
21	0.27		QUARRY RD
23	0.08		OLD CENTER ST
25	0.25		MAPLE ST
69	0.21		HIGH ST
<b>TOTAL</b>	<b>0.99</b>	<b>0.00</b>	

**MILEAGE SUMMARY**

CLASS 3	TOTAL CLASS 3	0.99
<b>TOTAL TOWN</b>	<b>0.990</b>	
STATE HIGHWAY VT-106	0.590	
<b>TOTAL STATE HIGHWAY</b>	<b>0.590</b>	
<b>TOTAL STATE</b>	<b>0.59</b>	

**TOTAL, TRAVELED HIGHWAYS, FEB. 10, 2015: 1.580**  
 (Excludes Class 4, Legal Trail, and Unidentified Corridor Mileage)



**VERMONT  
 GENERAL HIGHWAY MAP  
 Village of Perkinsville**

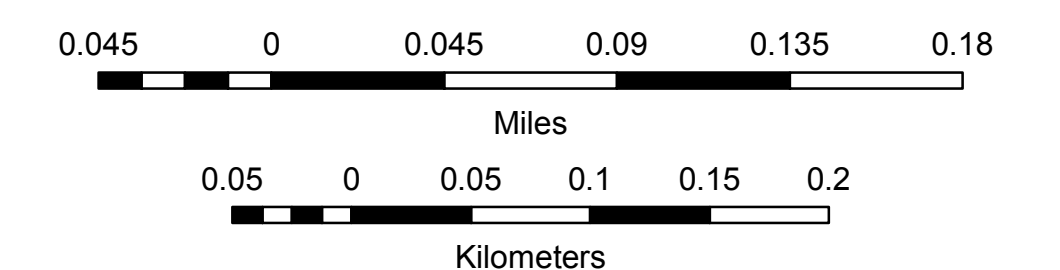
WINDSOR COUNTY

Transportation District #2

Prepared by the  
 Vermont Agency of Transportation  
 Division of Policy, Planning and Intermodal Development  
 in cooperation with  
 U.S. Department of Transportation  
 Federal Highway Administration

Mileage as of February 10, 2015  
 Map prepared June 17, 2015

SCALE 1:3,168

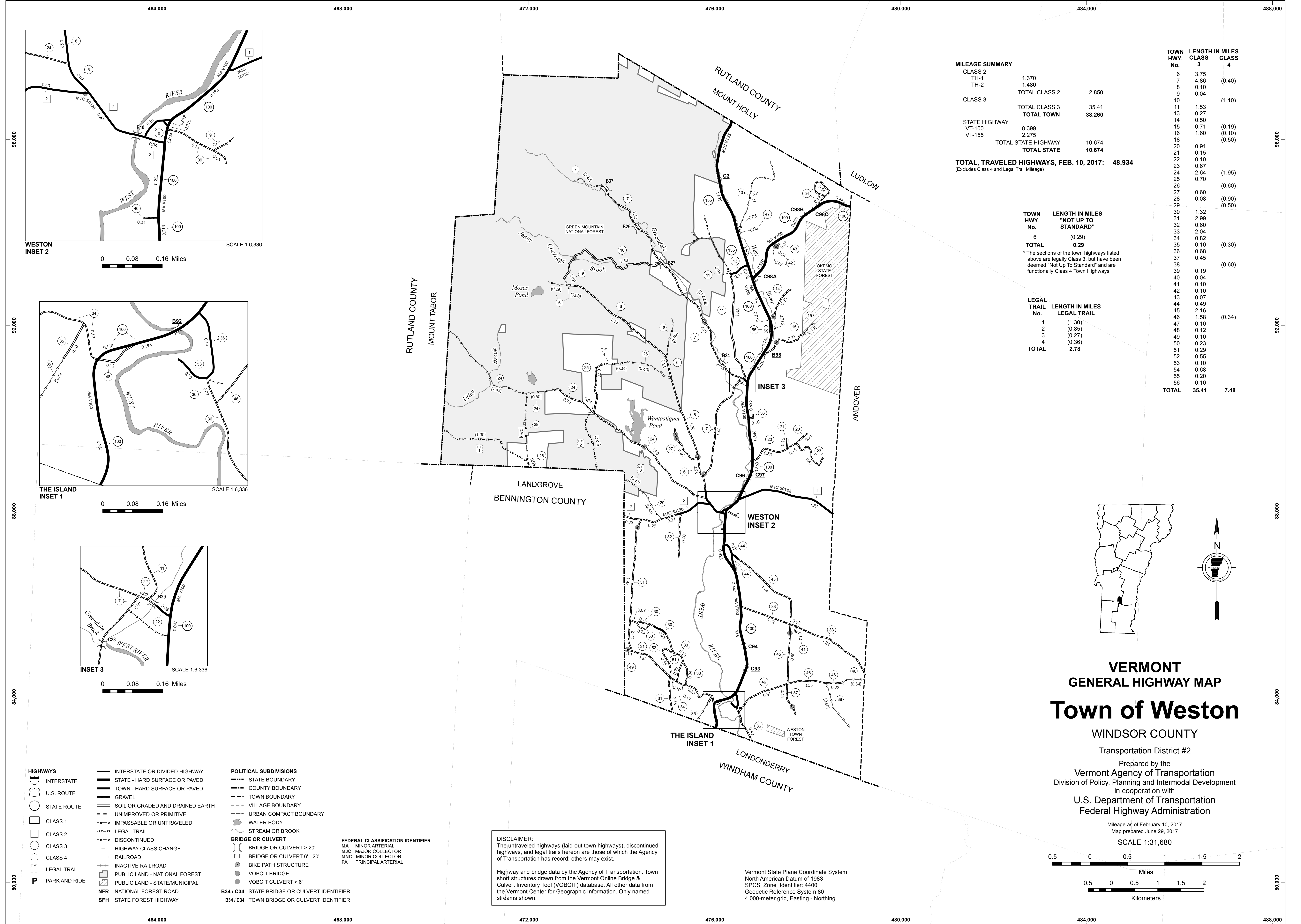


- HIGHWAYS**
- INTERSTATE
- U.S. ROUTE
- STATE ROUTE
- CLASS 1
- CLASS 2
- CLASS 3
- CLASS 4
- LEGAL TRAIL
- INTERSTATE OR DIVIDED HIGHWAY
- STATE - HARD SURFACE OR PAVED
- TOWN - HARD SURFACE OR PAVED
- GRAVEL
- SOIL OR GRADED AND DRAINED EARTH
- UNIMPROVED OR PRIMITIVE
- IMPASSABLE OR UNTRAVELED
- LEGAL TRAIL
- DISCONTINUED
- HIGHWAY CLASS CHANGE
- RAILROAD
- INACTIVE RAILROAD
- NFR NATIONAL FOREST ROAD
- SFH STATE FOREST HIGHWAY
- PARK AND RIDE
- PUBLIC LAND - GREEN MOUNTAIN NATIONAL FOREST
- PUBLIC LAND - STATE/MUNICIPAL
- POLITICAL SUBDIVISIONS**
- STATE BOUNDARY
- COUNTY BOUNDARY
- TOWN BOUNDARY
- VILLAGE BOUNDARY
- URBAN COMPACT BOUNDARY
- WATER BODY
- STREAM OR BROOK
- BRIDGE OR CULVERT**
- BRIDGE OR CULVERT > 20'
- BRIDGE OR CULVERT 6' - 20'
- VOBCIT BRIDGE
- VOBCIT CULVERT > 6'
- B34 / C34 STATE BRIDGE OR CULVERT IDENTIFIER
- B34 / C34 TOWN BRIDGE OR CULVERT IDENTIFIER
- FEDERAL CLASSIFICATION IDENTIFIER
- FAU URBAN ARTERIAL OR COLLECTOR
- MA MINOR ARTERIAL
- MJC MAJOR COLLECTOR
- MNC MINOR COLLECTOR
- PA PRINCIPAL ARTERIAL

**DISCLAIMER:**  
 The untraveled highways (laid-out town highways), discontinued highways, and legal trails hereon are those of which the Agency of Transportation has record; others may exist.

Highway and bridge data by the Agency of Transportation. Town short structures are drawn from the Vermont Online Bridge & Culvert Inventory Tool (VOBCIT) database. All other data from the Vermont Center for Geographic Information. Only named streams are shown.

Vermont State Plane Coordinate System  
 North American Datum of 1983  
 SPCS\_Zone\_Identifier: 4400  
 Geodetic Reference System 80  
 2,000-meter grid, Easting - Northing



**MILEAGE SUMMARY**

CLASS 2		
TH-1	1.370	
TH-2	1.480	
TOTAL CLASS 2	2.850	
CLASS 3		
TOTAL CLASS 3	35.41	
TOTAL TOWN	38.260	
STATE HIGHWAY		
VT-100	8.399	
VT-155	2.275	
TOTAL STATE HIGHWAY	10.674	
TOTAL STATE	10.674	

**TOTAL, TRAVELED HIGHWAYS, FEB. 10, 2017: 48.934**  
(Excludes Class 4 and Legal Trail Mileage)

TOWN HWY. No.	LENGTH IN MILES CLASS 3	CLASS 4
6	3.75	
7	4.86	(0.40)
8	0.10	
9	0.04	
10		(1.10)
11	1.53	
13	0.27	
14	0.50	
15	0.71	(0.19)
16	0.10	(0.10)
18	1.60	(0.50)
20	2.01	
21	0.15	
22	0.10	
23	0.67	(1.95)
24	2.64	
25	0.70	
26		(0.60)
27	0.60	
28	0.08	(0.90)
29		(0.50)
30	1.32	
31	2.99	
32	0.60	
33	2.04	
34	0.82	
TOTAL	0.29	(0.30)
36	0.68	
37	0.45	(0.60)
38		
39	0.19	
40	0.04	
41	0.10	
42	0.10	
43	0.07	
44	0.49	
45	2.16	(0.34)
46	1.58	
47	0.10	
48	0.12	
49	0.10	
50	0.23	
51	0.29	
52	0.55	
53	0.10	
54	0.68	
55	0.20	
56	0.10	
TOTAL	35.41	7.48

**TOWN HWY. No.**      **LENGTH IN MILES "NOT UP TO STANDARD"**

6      (0.29)

**TOTAL**      **0.29**

\* The sections of the town highways listed above are legally Class 3, but have been deemed "Not Up To Standard" and are functionally Class 4 Town Highways

**LEGAL TRAIL No.**      **LENGTH IN MILES LEGAL TRAIL**

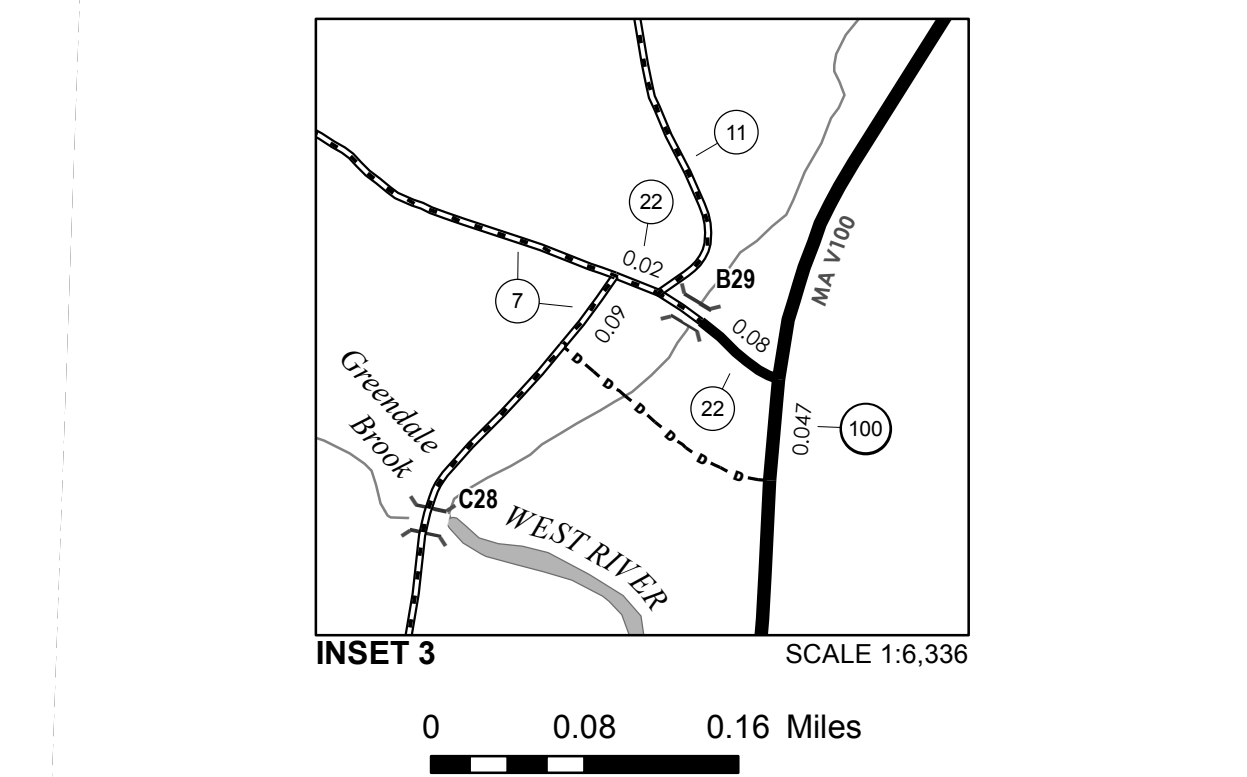
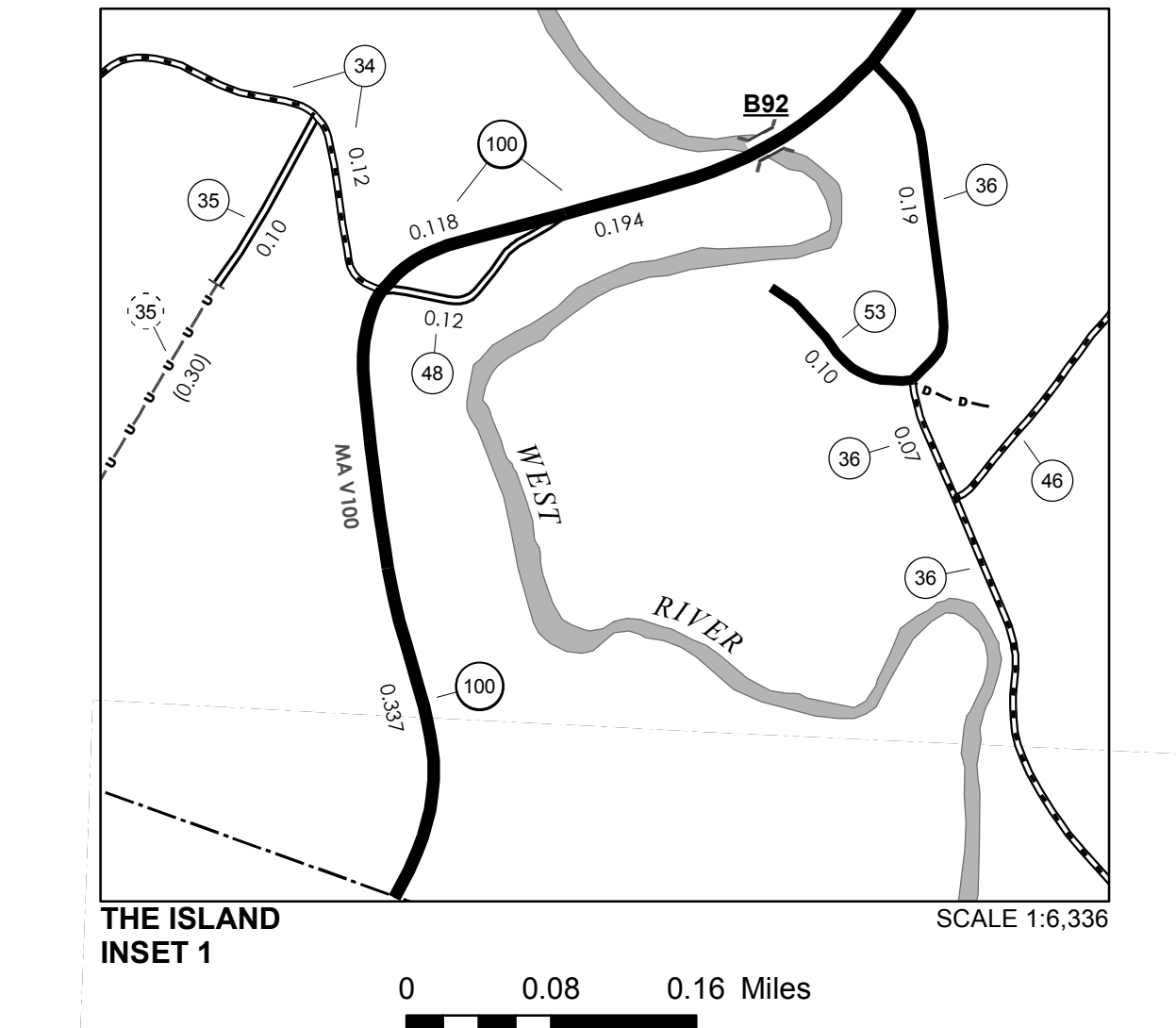
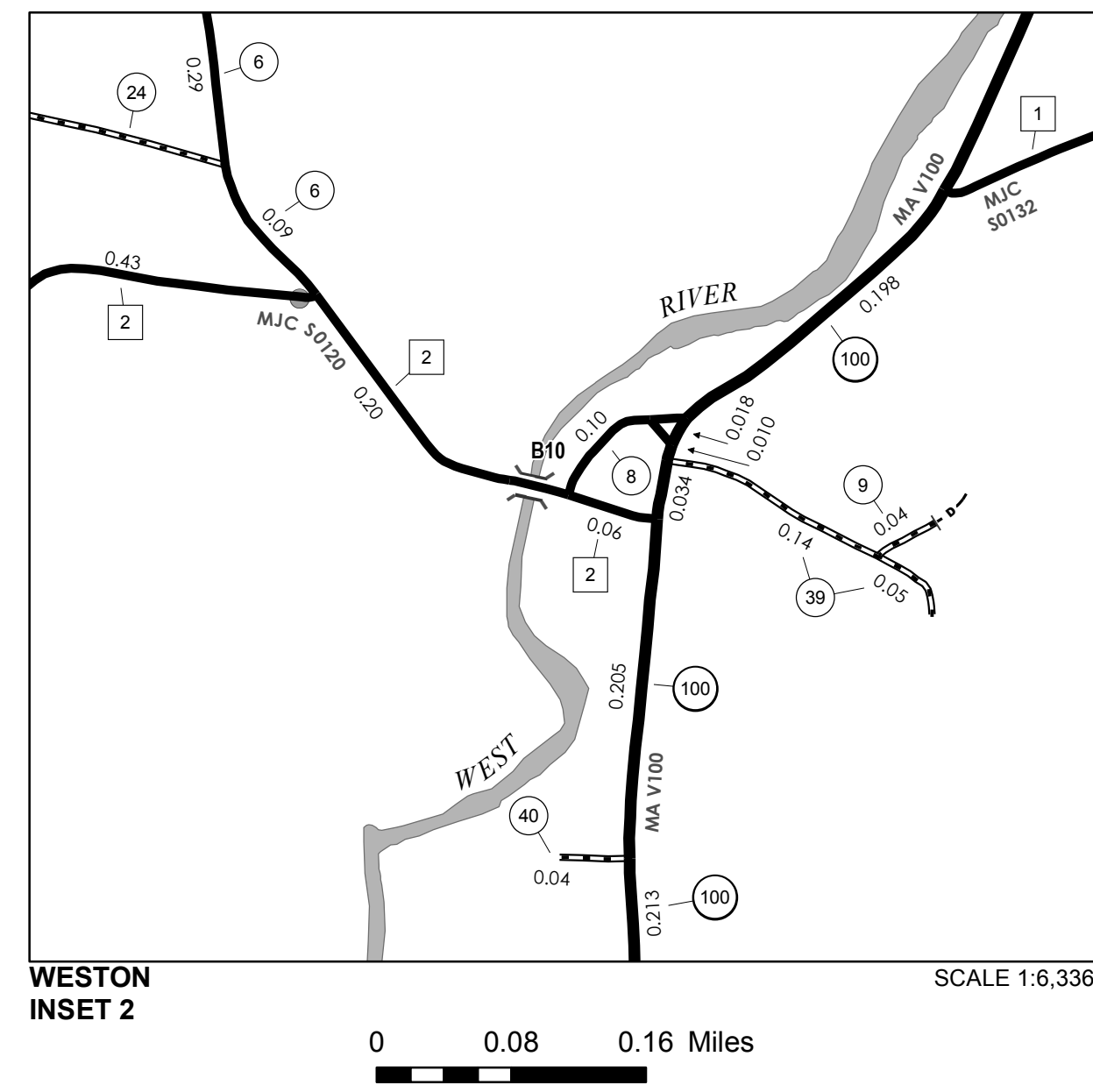
1      (1.30)

2      (0.85)

3      (0.27)

4      (0.36)

**TOTAL**      **2.78**

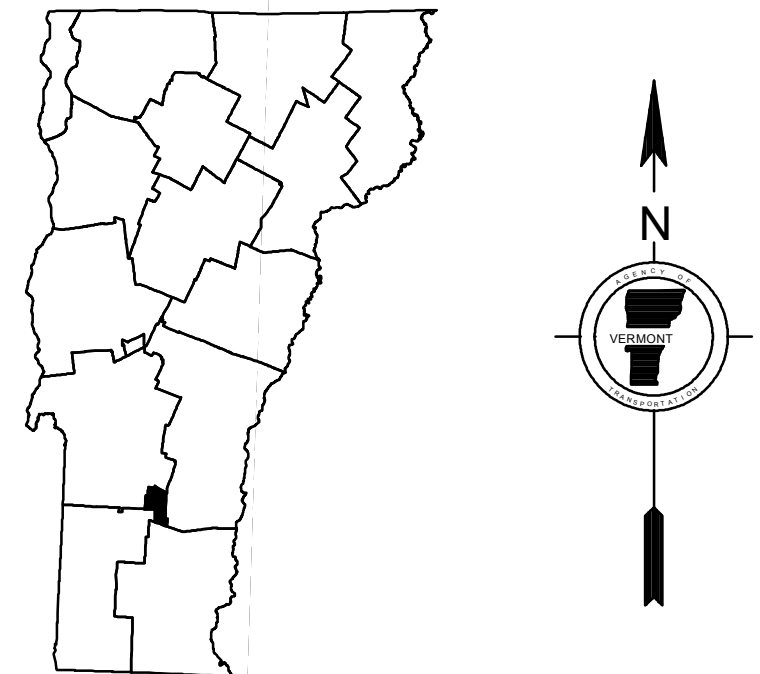


- HIGHWAYS**
- INTERSTATE OR DIVIDED HIGHWAY
  - STATE - HARD SURFACE OR PAVED
  - TOWN - HARD SURFACE OR PAVED
  - GRAVEL
  - SOIL OR GRADED AND DRAINED EARTH
  - UNIMPROVED OR PRIMITIVE
  - IMPASSABLE OR UNTRAVELED
  - LEGAL TRAIL
  - DISCONTINUED
  - CLASS 1
  - CLASS 2
  - CLASS 3
  - CLASS 4
  - LEGAL TRAIL
  - PARK AND RIDE
- POLITICAL SUBDIVISIONS**
- STATE BOUNDARY
  - COUNTY BOUNDARY
  - TOWN BOUNDARY
  - VILLAGE BOUNDARY
  - URBAN COMPACT BOUNDARY
  - WATER BODY
  - STREAM OR BROOK
- BRIDGE OR CULVERT**
- BRIDGE OR CULVERT > 20'
  - BRIDGE OR CULVERT 6' - 20'
  - BIKE PATH STRUCTURE
  - VOBCIT BRIDGE
  - VOBCIT CULVERT > 6'
- FEDERAL CLASSIFICATION IDENTIFIER**
- MA - MINOR ARTERIAL
  - MJC - MAJOR COLLECTOR
  - MNC - MINOR COLLECTOR
  - PA - PRINCIPAL ARTERIAL
- B34 / C34** STATE BRIDGE OR CULVERT IDENTIFIER  
**B34 / C34** TOWN BRIDGE OR CULVERT IDENTIFIER
- NFR** NATIONAL FOREST ROAD  
**SFH** STATE FOREST HIGHWAY

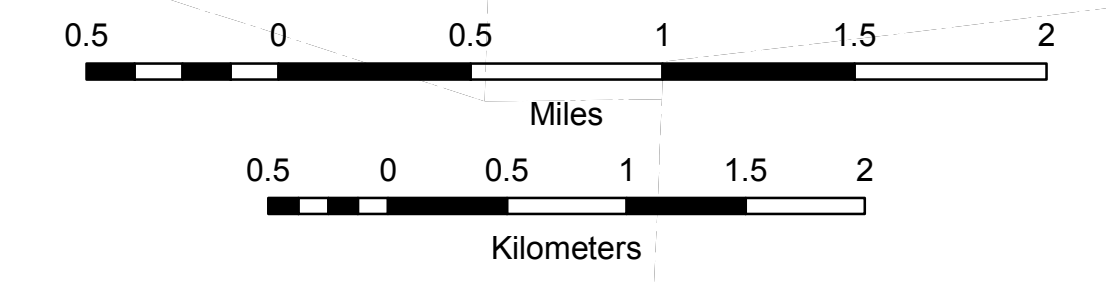
**DISCLAIMER:**  
The untraveled highways (laid-out town highways), discontinued highways, and legal trails hereon are those of which the Agency of Transportation has record; others may exist.

Highway and bridge data by the Agency of Transportation. Town short structures drawn from the Vermont Online Bridge & Culvert Inventory Tool (VOBCIT) database. All other data from the Vermont Center for Geographic Information. Only named streams shown.

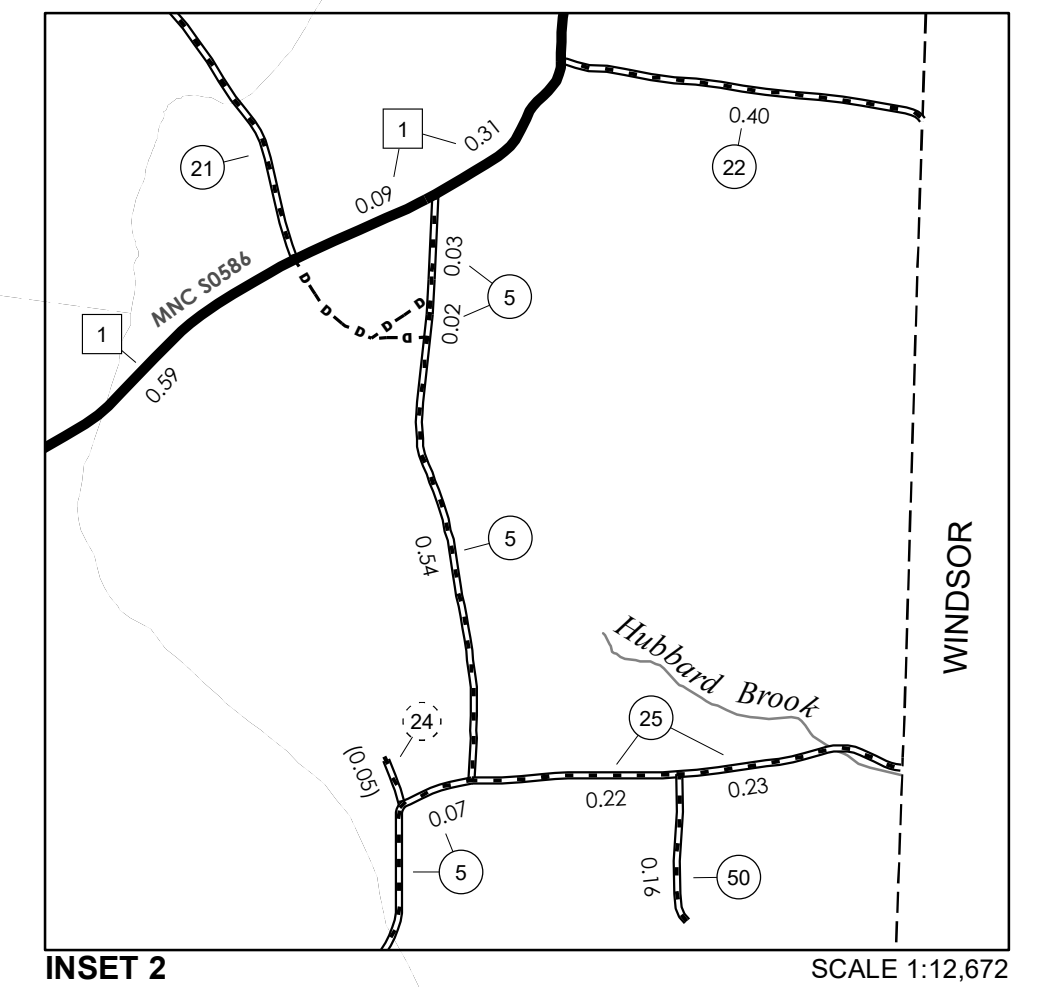
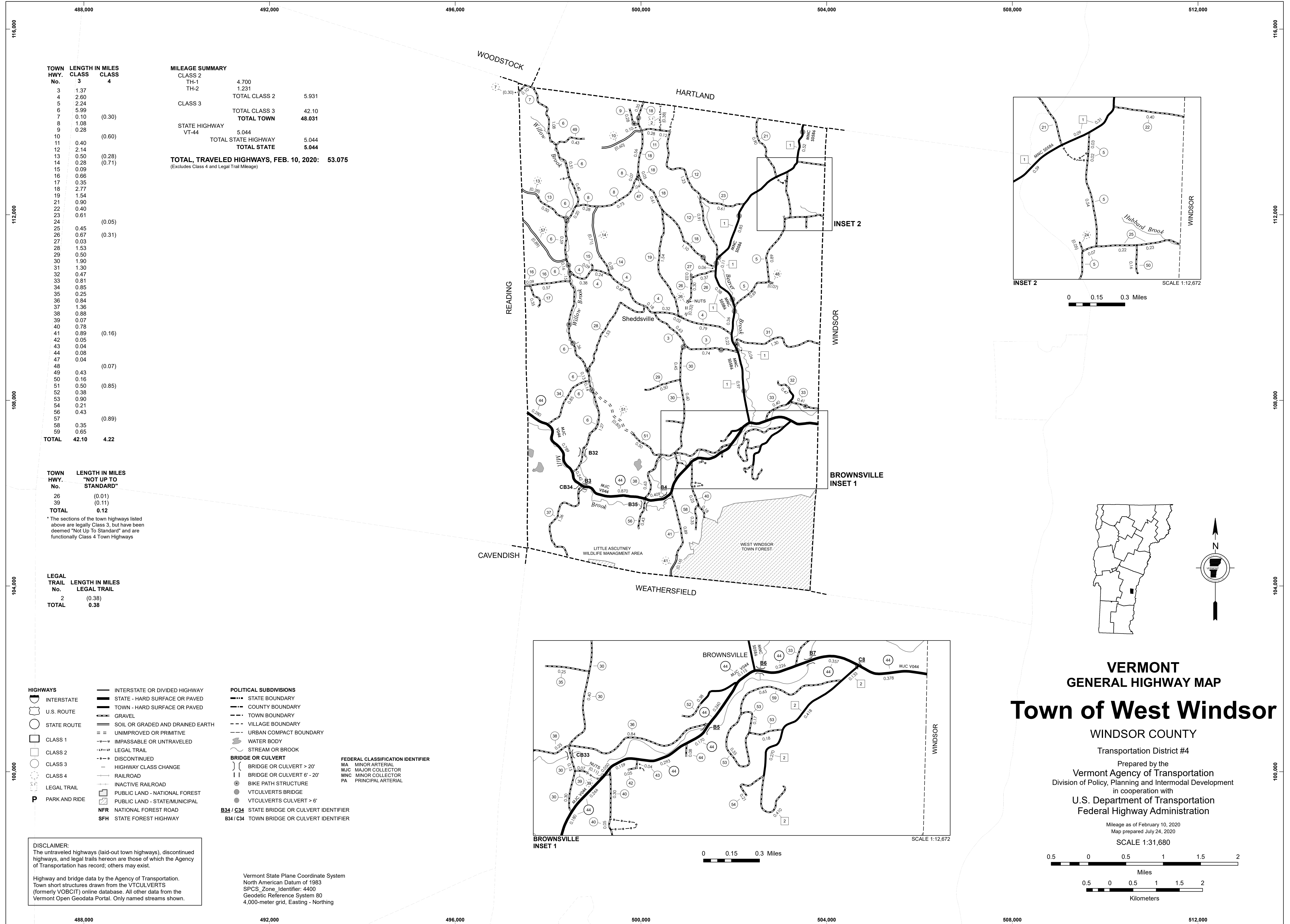
Vermont State Plane Coordinate System  
North American Datum of 1983  
SPCS\_Zone\_Identifier: 4400  
Geodetic Reference System 80  
4,000-meter grid, Easting - Northing



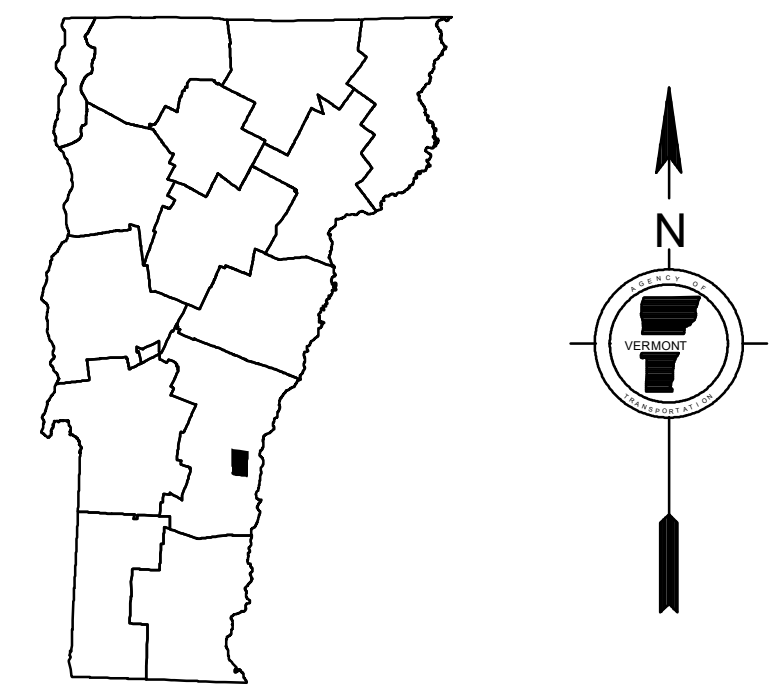
**VERMONT**  
**GENERAL HIGHWAY MAP**  
**Town of Weston**  
WINDSOR COUNTY  
Transportation District #2  
Prepared by the  
Vermont Agency of Transportation  
Division of Policy, Planning and Intermodal Development  
in cooperation with  
U.S. Department of Transportation  
Federal Highway Administration  
Mileage as of February 10, 2017  
Map prepared June 29, 2017  
SCALE 1:31,680







0 0.15 0.3 Miles



# VERMONT GENERAL HIGHWAY MAP Town of West Windsor

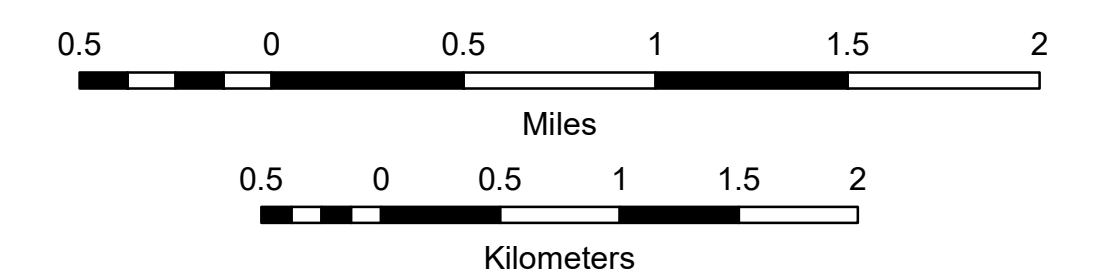
WINDSOR COUNTY

Transportation District #4

Prepared by the  
Vermont Agency of Transportation  
Division of Policy, Planning and Intermodal Development  
in cooperation with  
U.S. Department of Transportation  
Federal Highway Administration

Mileage as of February 10, 2020  
Map prepared July 24, 2020

SCALE 1:31,680



TOWN HWY. No.	LENGTH IN MILES CLASS 3	CLASS 4
3	1.37	
4	2.60	
5	2.24	
6	5.99	
7	0.10	(0.30)
8	1.08	
9	0.28	
10		(0.60)
11	0.40	
12	2.14	
13	0.50	(0.28)
14	0.28	(0.71)
15	0.09	
16	0.66	
17	0.35	
18	2.77	
19	1.54	
21	0.90	
22	0.40	
23	0.61	
24		(0.05)
25	0.45	
26	0.67	(0.31)
27	0.03	
28	1.53	
29	0.50	
30	1.90	
31	1.30	
32	0.47	
33	0.81	
34	0.85	
35	0.25	
36	0.84	
37	1.36	
38	0.88	
39	0.07	
40	0.78	
41	0.89	(0.16)
42	0.05	
43	0.04	
44	0.08	
47	0.04	
48		(0.07)
49	0.43	
50	0.16	
51	0.50	(0.85)
52	0.38	
53	0.90	
54	0.21	
56	0.43	(0.89)
58	0.35	
59	0.65	
<b>TOTAL</b>	<b>42.10</b>	<b>4.22</b>

**MILEAGE SUMMARY**

CLASS 2	4.700	
TH-1	1.231	
TH-2		
<b>TOTAL CLASS 2</b>	<b>5.931</b>	
CLASS 3		
<b>TOTAL CLASS 3</b>	<b>42.10</b>	
<b>TOTAL TOWN</b>	<b>48.031</b>	
STATE HIGHWAY		
VT-44	5.044	
<b>TOTAL STATE HIGHWAY</b>	<b>5.044</b>	
<b>TOTAL STATE</b>	<b>5.044</b>	
<b>TOTAL, TRAVELED HIGHWAYS, FEB. 10, 2020:</b>	<b>53.075</b>	

(Excludes Class 4 and Legal Trail Mileage)

TOWN HWY. No.	LENGTH IN MILES "NOT UP TO STANDARD"
26	(0.01)
39	(0.11)
<b>TOTAL</b>	<b>0.12</b>

\*The sections of the town highways listed above are legally Class 3, but have been deemed "Not Up To Standard" and are functionally Class 4 Town Highways

LEGAL TRAIL No.	LENGTH IN MILES LEGAL TRAIL
2	(0.38)
<b>TOTAL</b>	<b>0.38</b>

- HIGHWAYS**
- INTERSTATE
  - U.S. ROUTE
  - STATE ROUTE
  - CLASS 1
  - CLASS 2
  - CLASS 3
  - CLASS 4
  - LEGAL TRAIL
  - PARK AND RIDE
  - INTERSTATE OR DIVIDED HIGHWAY
  - STATE - HARD SURFACE OR PAVED
  - TOWN - HARD SURFACE OR PAVED
  - GRAVEL
  - SOIL OR GRADED AND DRAINED EARTH
  - UNIMPROVED OR PRIMITIVE
  - IMPASSABLE OR UNTRAVELED
  - LEGAL TRAIL
  - DISCONTINUED
  - HIGHWAY CLASS CHANGE
  - RAILROAD
  - INACTIVE RAILROAD
  - PUBLIC LAND - NATIONAL FOREST
  - PUBLIC LAND - STATE/MUNICIPAL
  - NFR NATIONAL FOREST ROAD
  - SFH STATE FOREST HIGHWAY

- POLITICAL SUBDIVISIONS**
- STATE BOUNDARY
  - COUNTY BOUNDARY
  - TOWN BOUNDARY
  - VILLAGE BOUNDARY
  - URBAN COMPACT BOUNDARY
  - WATER BODY
  - STREAM OR BROOK
- BRIDGE OR CULVERT**
- BRIDGE OR CULVERT > 20'
  - BRIDGE OR CULVERT 6' - 20'
  - BIKE PATH STRUCTURE
  - VT CULVERTS BRIDGE
  - VT CULVERTS CULVERT > 6'

- FEDERAL CLASSIFICATION IDENTIFIER**
- MA MINOR ARTERIAL
  - MJC MAJOR COLLECTOR
  - MNC MINOR COLLECTOR
  - PA PRINCIPAL ARTERIAL

- B34 / C34 STATE BRIDGE OR CULVERT IDENTIFIER**
- B34 / C34 TOWN BRIDGE OR CULVERT IDENTIFIER**

**DISCLAIMER:**  
The untraveled highways (laid-out town highways), discontinued highways, and legal trails herein are those of which the Agency of Transportation has record; others may exist.

Highway and bridge data by the Agency of Transportation. Town short structures drawn from the VTCULVERTS (formerly VOBCIT) online database. All other data from the Vermont Open Geodata Portal. Only named streams shown.

Vermont State Plane Coordinate System  
North American Datum of 1983  
SPCS\_Zone\_Identifier: 4400  
Geodetic Reference System 80  
4,000-meter grid, Easting - Northing

TOWN HWY. No.	LENGTH IN MILES CLASS 3	LENGTH IN MILES CLASS 4	TOWN HWY. No.	LENGTH IN MILES CLASS 3	LENGTH IN MILES CLASS 4
5	3.06		44	0.07	
6	2.86		45	0.17	
7	1.56		46	0.29	
8	0.72		47	0.13	
9	1.15		48	0.08	
10	1.77		49	0.46	
11	0.50		50	0.16	
13	0.42		51	0.07	
14	1.30		52	0.45	
15	0.10		53	0.10	
16	0.54		54	0.04	
17	0.22		55	0.23	
18	0.23		56	0.11	
19	0.06		57	0.12	
20	0.27		58	0.05	
21		(0.35)	59	0.27	
22	0.20		60	0.16	
23	0.72		61	0.09	
24	0.47		62	0.11	
25	0.22		63	0.06	
27	0.04		64	0.19	
28	0.16		65	0.03	
29	0.05		66	0.03	
30	0.29		68	0.06	
31	0.07		69	0.16	
32	0.22		70	0.04	
33	0.13		71	0.07	
34	0.23		73	0.02	
35	0.18		74	0.07	
36	0.14		75	0.06	
37	0.04		76	0.04	
38	0.05		77	0.28	
39	0.28		78	0.40	
40	0.06		79	0.24	
41	0.05		80	0.68	
42	0.04		81	0.23	
43	0.08		<b>TOTAL</b>	<b>24.30</b>	<b>0.35</b>

TOWN HWY. No.	LENGTH IN MILES "NOT UP TO STANDARD"	LEGAL TRAIL No.	LENGTH IN MILES LEGAL TRAIL
44	(0.07)	1	(0.21)
65	(0.30)		
70	(0.27)		
<b>TOTAL</b>	<b>0.64</b>		<b>0.21</b>

\*The sections of the town highways listed above are legally Class 3, but have been deemed "Not Up To Standard" and are functionally Class 4 Town Highways

**MILEAGE SUMMARY**

CLASS 1		
TH-1	0.800	
TH-2	3.335	
<b>TOTAL CLASS 1</b>		<b>4.135</b>
CLASS 2		
TH-3	4.370	
TH-4	0.220	
TH-5	0.260	
TH-6	0.450	
<b>TOTAL CLASS 2</b>		<b>5.300</b>
CLASS 3		
<b>TOTAL CLASS 3</b>		<b>24.30</b>
<b>TOTAL TOWN</b>		<b>33.735</b>
STATE HIGHWAY		
VT-44	1.607	
VT-44A	2.493	
<b>TOTAL STATE HIGHWAY</b>		<b>4.100</b>
US HIGHWAY		
US-5	6.045	
<b>TOTAL US HIGHWAY</b>		<b>6.045</b>
<b>TOTAL STATE</b>		<b>10.145</b>
INTERSTATE		
I-91	6.429	
<b>TOTAL INTERSTATE</b>		<b>6.429</b>
<b>TOTAL INTERSTATE</b>		<b>6.429</b>
<b>TOTAL, TRAVELED HIGHWAYS, FEB. 10, 2015:</b>		<b>50.309</b>

(Excludes Class 4, Legal Trail, and Unidentified Corridor Mileage)

**HIGHWAYS**

	INTERSTATE OR DIVIDED HIGHWAY
	STATE - HARD SURFACE OR PAVED
	TOWN - HARD SURFACE OR PAVED
	GRAVEL
	SOIL OR GRADED AND DRAINED EARTH
	UNIMPROVED OR PRIMITIVE
	IMPASSABLE OR UNTRAVELED
	LEGAL TRAIL
	DISCONTINUED
	HIGHWAY CLASS CHANGE
	RAILROAD
	INACTIVE RAILROAD
	NFR NATIONAL FOREST ROAD
	SFH STATE FOREST HIGHWAY
	P PARK AND RIDE

	PUBLIC LAND - GREEN MOUNTAIN NATIONAL FOREST
	PUBLIC LAND - STATE/MUNICIPAL
<b>POLITICAL SUBDIVISIONS</b>	
	STATE BOUNDARY
	COUNTY BOUNDARY
	TOWN BOUNDARY
	VILLAGE BOUNDARY
	URBAN COMPACT BOUNDARY
<b>BRIDGE OR CULVERT</b>	
	BRIDGE OR CULVERT > 20'
	BRIDGE OR CULVERT 6' - 20'
	VOCBIT BRIDGE
	VOCBIT CULVERT > 6'
	B34 / C34 STATE BRIDGE OR CULVERT IDENTIFIER
	B34 / C34 TOWN BRIDGE OR CULVERT IDENTIFIER

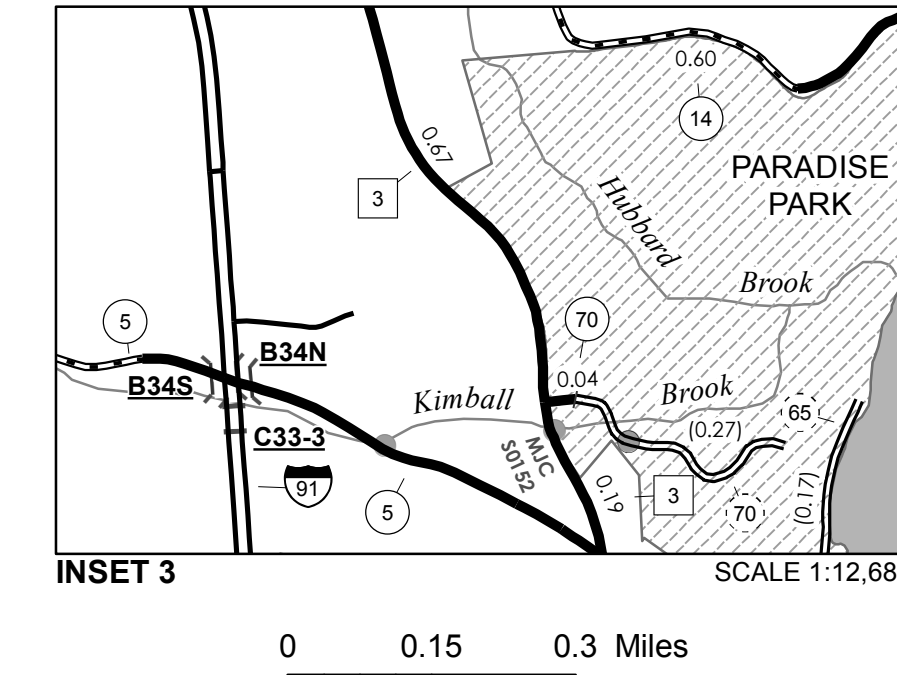
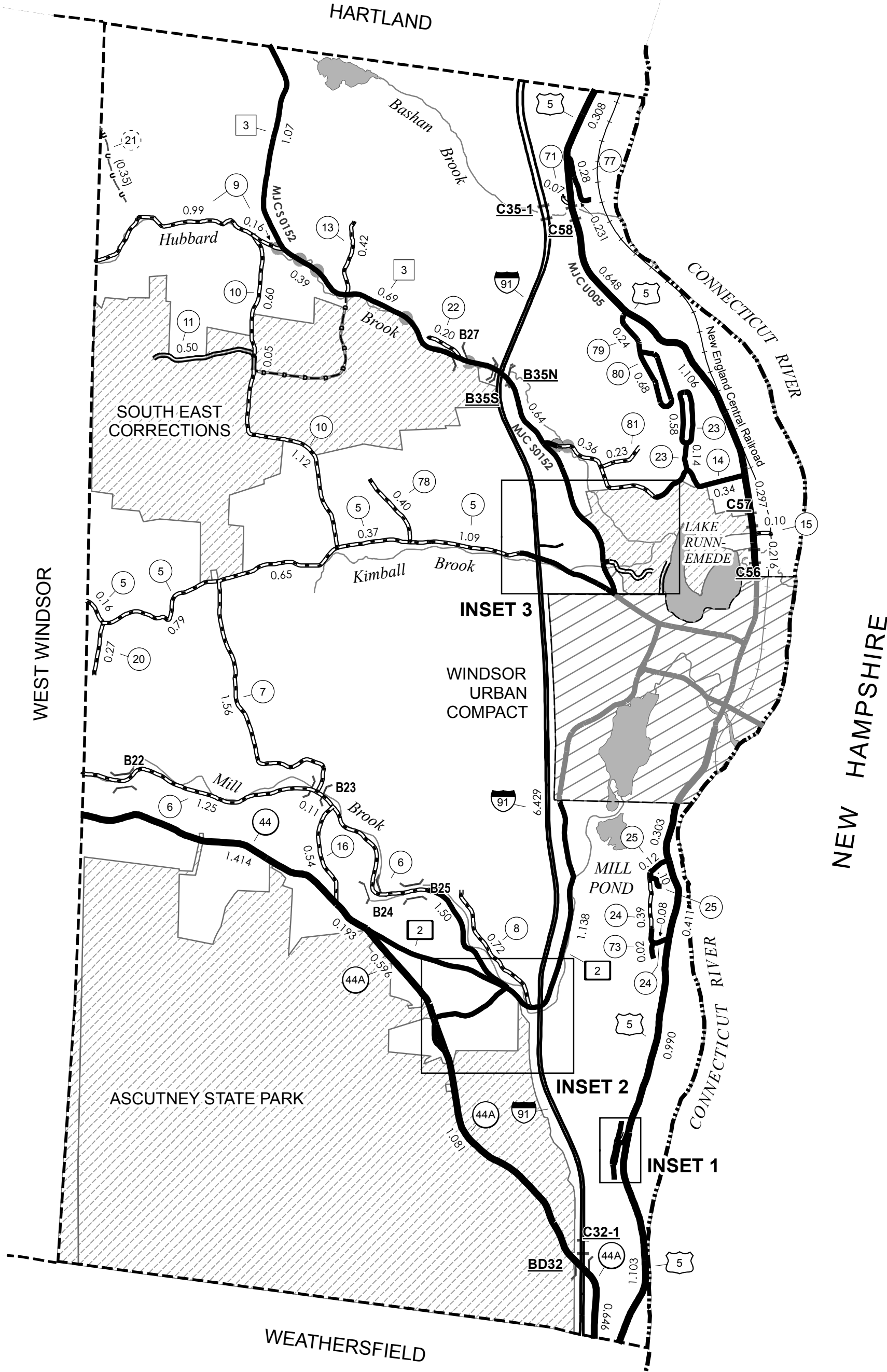
**FEDERAL CLASSIFICATION IDENTIFIER**

FAU	URBAN ARTERIAL OR COLLECTOR
MA	MINOR ARTERIAL
MJC	MAJOR COLLECTOR
MNC	MINOR COLLECTOR
PA	PRINCIPAL ARTERIAL

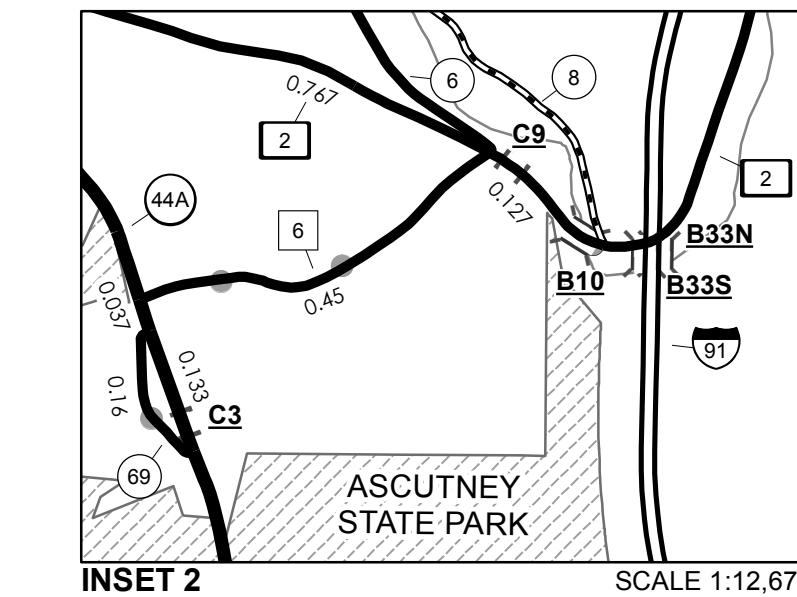
Vermont State Plane Coordinate System  
North American Datum of 1983  
SPCS\_Zone\_Identifier: 4400  
Geodetic Reference System 80  
4,000-meter grid, Easting - Northing

**DISCLAIMER:**  
The untraveled highways (laid-out town highways), discontinued highways, and legal trails hereon are those of which the Agency of Transportation has record; others may exist.

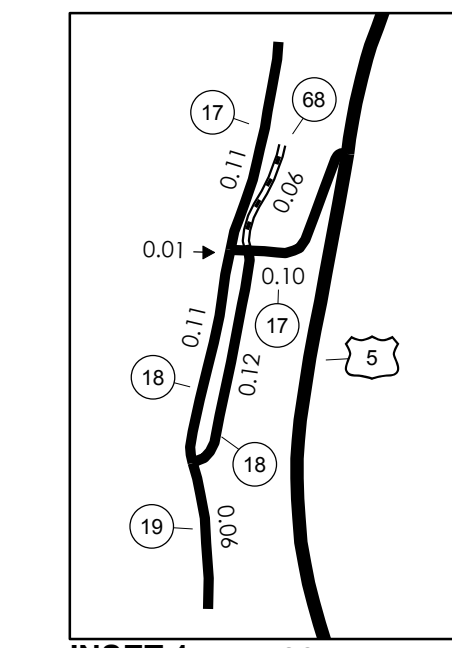
Highway and bridge data by the Agency of Transportation. Town short structures are drawn from the Vermont Online Bridge & Culvert Inventory Tool (VOCBIT) database. All other data from the Vermont Center for Geographic Information. Only named streams are shown.



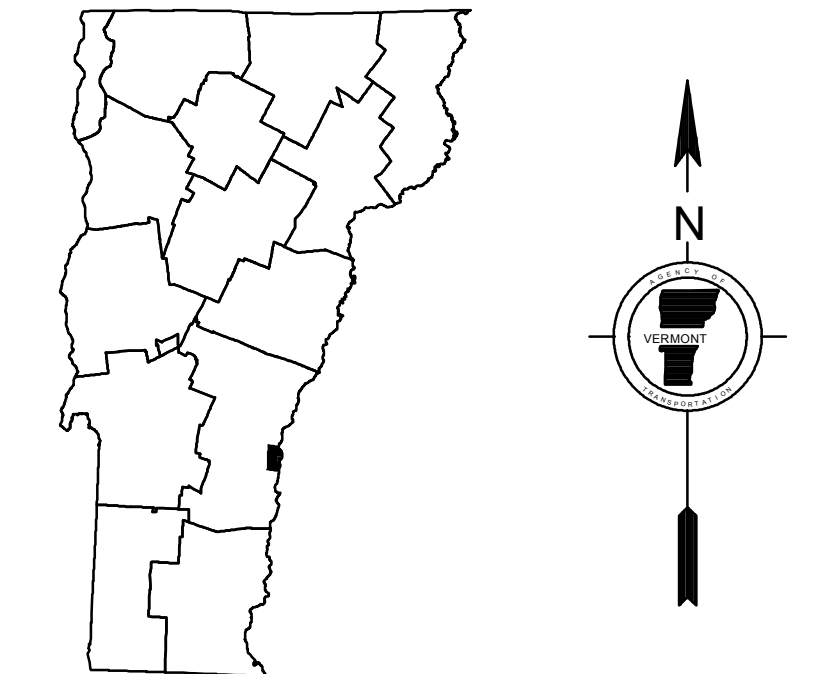
0 0.15 0.3 Miles



0 0.15 0.3 Miles



0 0.08 0.16 Miles



**VERMONT  
GENERAL HIGHWAY MAP  
Town of Windsor**

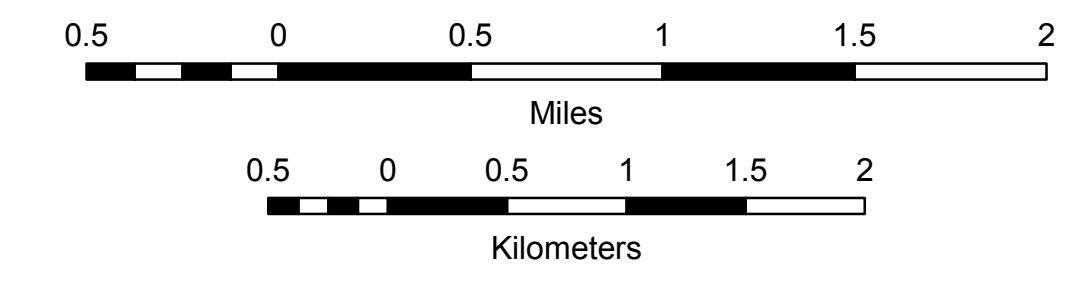
WINDSOR COUNTY

Transportation District #4

Prepared by the  
Vermont Agency of Transportation  
Division of Policy, Planning and Intermodal Development  
in cooperation with  
U.S. Department of Transportation  
Federal Highway Administration

Mileage as of February 10, 2015  
Map prepared June 11, 2015

SCALE 1:31,680





TOWN HWY. No.	LENGTH IN MILES CLASS 3	CLASS 4	TOWN ROAD NAME
27	0.04		UNION ST
28	0.16		FITCH CT
29	0.05		FARNSWORTH CT
30	0.10		COURT ST
30	0.11		PINE ST
30	0.08		JACOB ST
31	0.07		VILLAGE GREEN
32	0.06		COOLIDGE CT
32	0.16		EVERETT LN
33	0.11		DEPOT AV
33	0.02		TH 33
34	0.23		RIVER ST
35	0.03		ACME ST
35	0.15		JARVIS ST
36	0.14		NATIONAL ST
37	0.04		CROSS ST
38	0.05		FOSTER AV
39	0.06		DURKEE ST
39	0.22		CENTRAL ST
40	0.06		ETTA FRAISER DR
41	0.05		WRIGHT CT
42	0.04		WELLS ST
43	0.08		MCCARTY AV
44	0.07		PASCO WY
45	0.17		MAPLE ST
46	0.11		FRONT ST
46	0.18		MCCLINTON AV
47	0.13		BUENA VISTA CT
48	0.08		TH 48
49	0.20		CLOUGH AV
49	0.26		LOWELL ST
50	0.16		MEADOW LN
51	0.07		MCKENZIE DR
52	0.04		HALL ST
52	0.22		CHERRY ST
52	0.19		ELM ST
53	0.05		CRYSTAL ST
53	0.05		TH 53
54	0.04		TERRACE ST
55	0.12		SHERWIN AV
55	0.11		DAY ST
56	0.11		DORRANCE ST
57	0.06		RIDGE LN
57	0.06		KINIRY ST
58	0.05		BROAD ST
59	0.17		ENRIGHT AV
59	0.10		FAIRVIEW
60	0.16		BAVIER AV
61	0.09		TIMSON AV
62	0.11		FAIRVIEW
63	0.06		DUNHAM AV
64	0.19		DEWEY AV
65	0.03		PUMP STATION RD
66	0.03		PLEASANT ST
74	0.07		RAILROAD AV
75	0.06		DEPOT AV
76	0.04		ICE HOUSE RD
<b>TOTAL</b>	<b>5.75</b>	<b>0.00</b>	

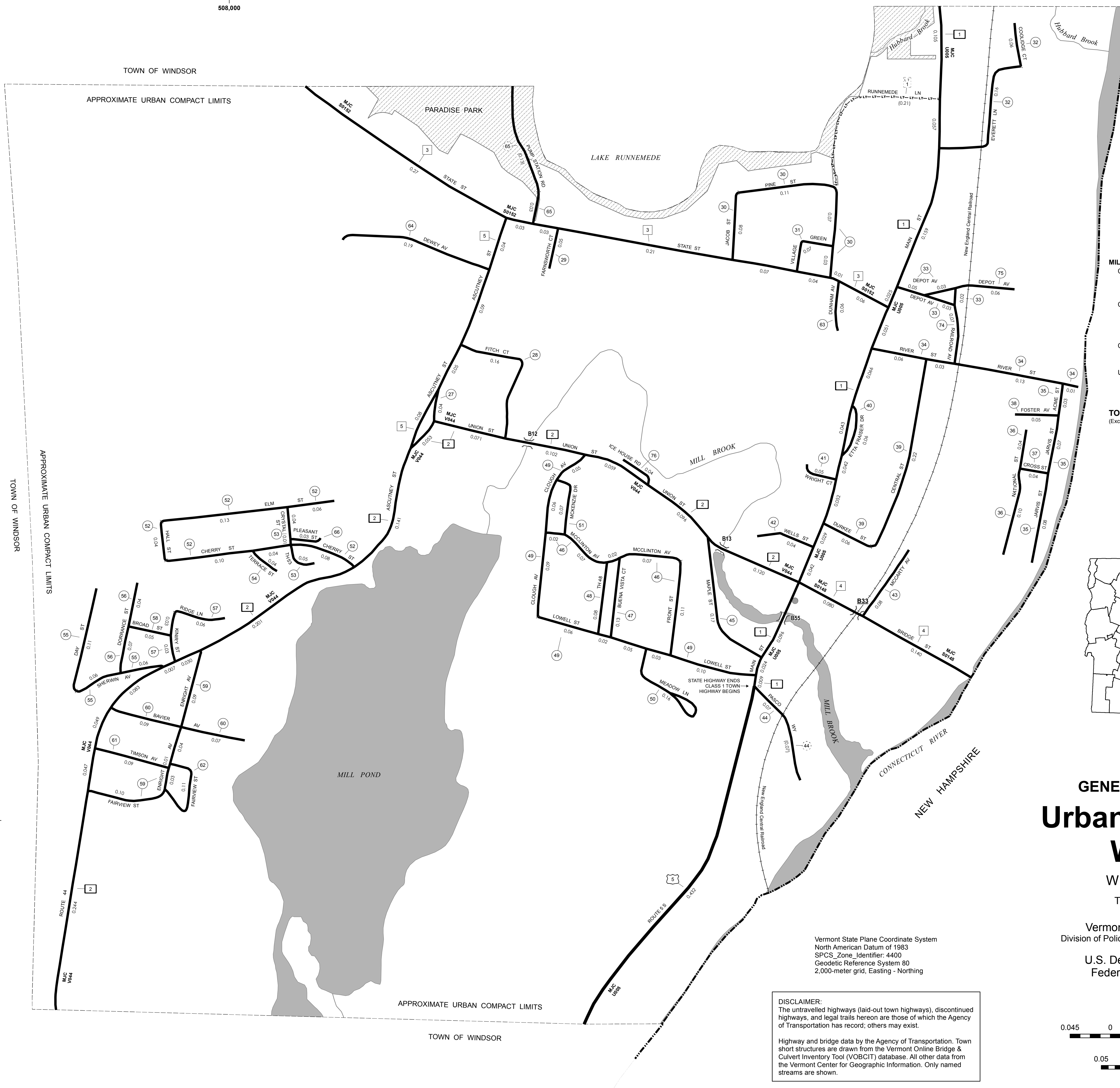
TOWN HWY. No.	LENGTH IN MILES "NOT UP TO STANDARD"
44	(0.07)
65	(0.13)
<b>TOTAL</b>	<b>0.20</b>

\* The sections of the town highways listed above are legally Class 3, but have been deemed "Not Up To Standard" and are functionally Class 4 Town Highways

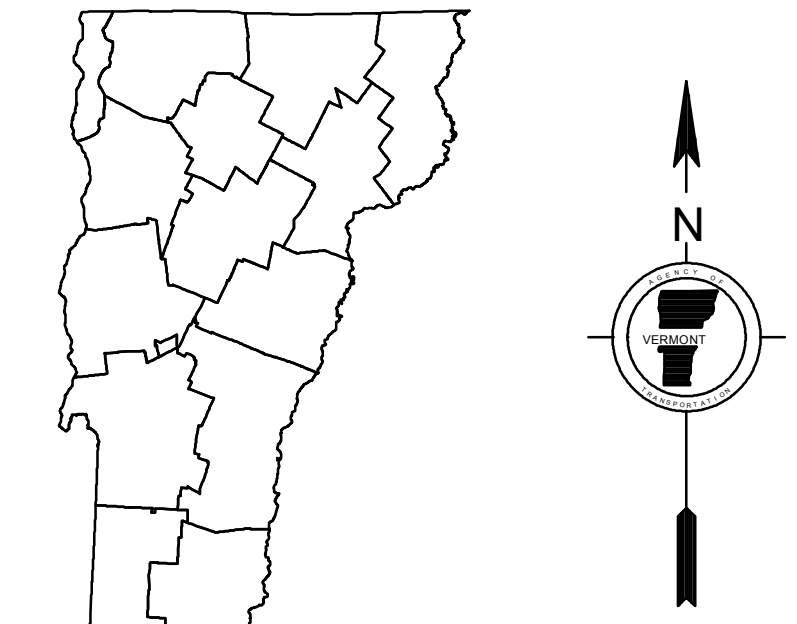
LEGAL TRAIL No.	LENGTH IN MILES LEGAL TRAIL
1	(0.21)
<b>TOTAL</b>	<b>0.21</b>

MILEAGE SUMMARY		
CLASS 1		
TH-1	0.800	
TH-2	1.303	
<b>TOTAL CLASS 1</b>	<b>2.103</b>	
CLASS 2		
TH-3	0.720	
TH-4	0.220	
TH-5	0.260	
<b>TOTAL CLASS 2</b>	<b>1.200</b>	
CLASS 3		
<b>TOTAL CLASS 3</b>	<b>5.75</b>	
<b>TOTAL TOWN</b>	<b>9.053</b>	
US HIGHWAY		
US-5	0.432	
<b>TOTAL US HIGHWAY</b>	<b>0.432</b>	
<b>TOTAL STATE</b>	<b>0.432</b>	
<b>TOTAL, TRAVELED HIGHWAYS, FEB. 10, 2015:</b>	<b>9.485</b>	

(Excludes Class 4, Legal Trail, and Unidentified Corridor Mileage)



- HIGHWAYS**
- INTERSTATE
  - U.S. ROUTE
  - STATE ROUTE
  - CLASS 1
  - CLASS 2
  - CLASS 3
  - CLASS 4
  - LEGAL TRAIL
  - GRAVEL
  - SOIL OR GRADED AND DRAINED EARTH
  - UNIMPROVED OR PRIMITIVE
  - IMPASSABLE OR UNTRAVELED
  - LEGAL TRAIL
  - DISCONTINUED
  - HIGHWAY CLASS CHANGE
  - RAILROAD
  - INACTIVE RAILROAD
  - PUBLIC LAND - GREEN MOUNTAIN NATIONAL FOREST
  - PUBLIC LAND - STATE/MUNICIPAL
- POLITICAL SUBDIVISIONS**
- STATE BOUNDARY
  - COUNTY BOUNDARY
  - TOWN BOUNDARY
  - VILLAGE BOUNDARY
  - URBAN COMPACT BOUNDARY
  - WATER BODY
  - STREAM OR BROOK
- BRIDGE OR CULVERT**
- BRIDGE OR CULVERT > 20'
  - BRIDGE OR CULVERT 6' - 20'
  - VOBCIT BRIDGE
  - VOBCIT CULVERT > 6'
- B34 / C34 STATE BRIDGE OR CULVERT IDENTIFIER**
- B34 / C34 TOWN BRIDGE OR CULVERT IDENTIFIER**
- NFR NATIONAL FOREST ROAD
  - SFH STATE FOREST HIGHWAY
  - P PARK AND RIDE
- FEDERAL CLASSIFICATION IDENTIFIER**
- FAU URBAN ARTERIAL OR COLLECTOR
  - MA MINOR ARTERIAL
  - MJC MAJOR COLLECTOR
  - MNC MINOR COLLECTOR
  - PA PRINCIPAL ARTERIAL



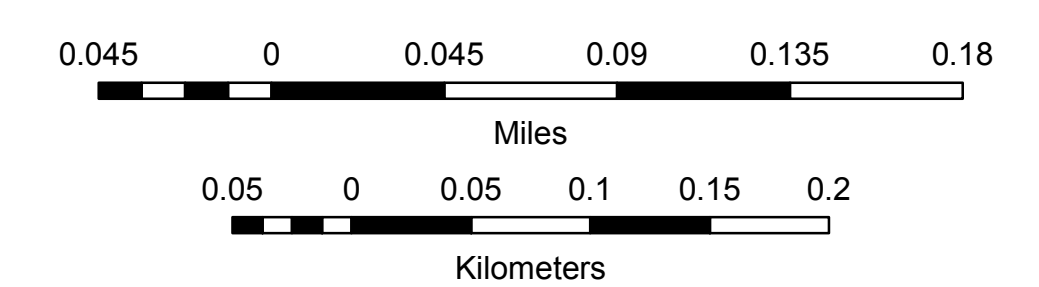
**VERMONT**  
**GENERAL HIGHWAY MAP**  
**Urban Compact of Windsor**  
**WINDSOR COUNTY**

Transportation District #4

Prepared by the  
 Vermont Agency of Transportation  
 Division of Policy, Planning and Intermodal Development  
 in cooperation with  
 U.S. Department of Transportation  
 Federal Highway Administration

Mileage as of February 10, 2015  
 Map prepared June 17, 2015

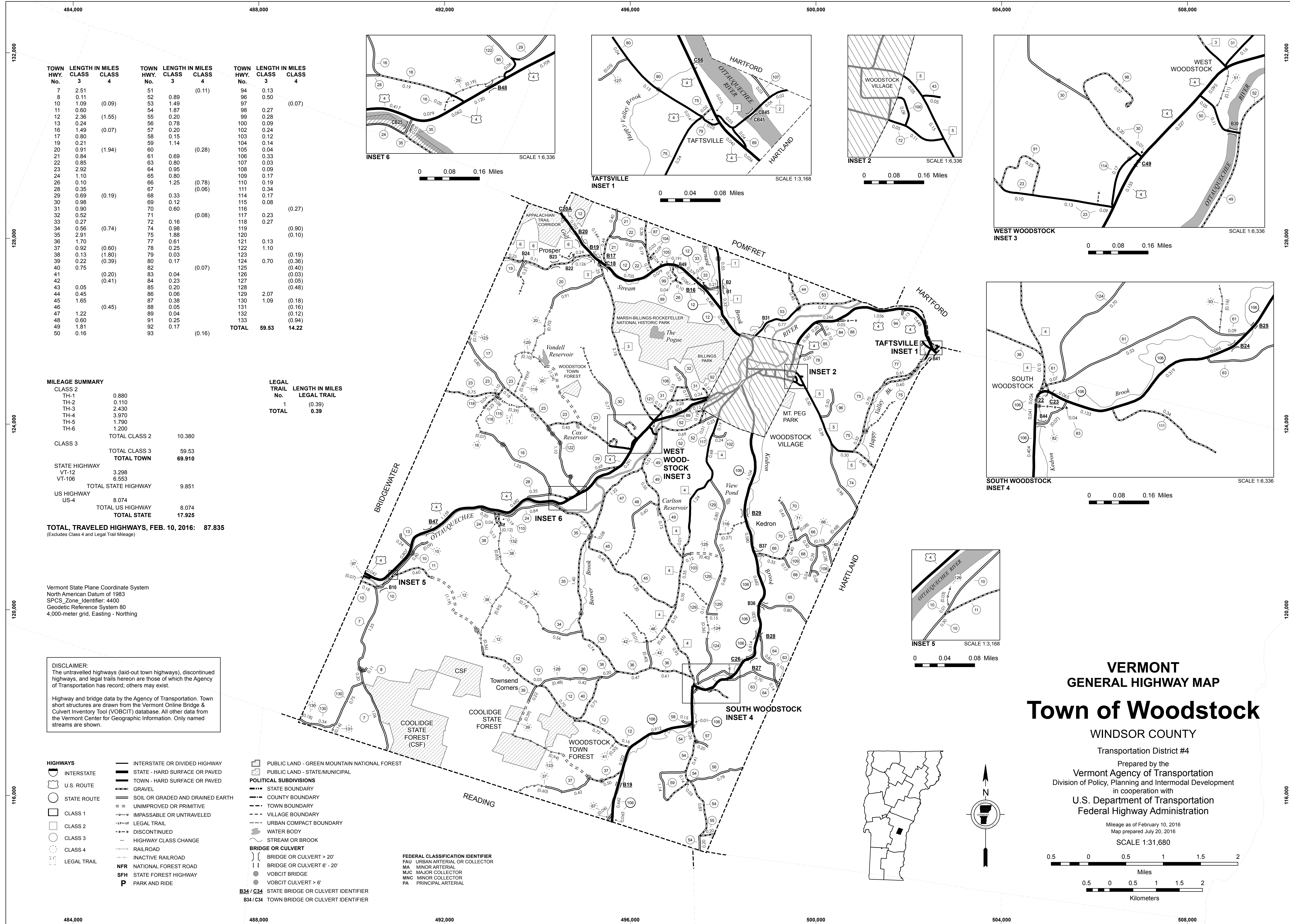
SCALE 1:3,168



Vermont State Plane Coordinate System  
 North American Datum of 1983  
 SPCS\_Zone\_Identifier: 4400  
 Geodetic Reference System 80  
 2,000-meter grid, Easting - Northing

**DISCLAIMER:**  
 The untraveled highways (laid-out town highways), discontinued highways, and legal trails hereon are those of which the Agency of Transportation has record; others may exist.

Highway and bridge data by the Agency of Transportation. Town short structures are drawn from the Vermont Online Bridge & Culvert Inventory Tool (VOBCIT) database. All other data from the Vermont Center for Geographic Information. Only named streams are shown.



TOWN HWY. No.	LENGTH IN MILES CLASS 3	LENGTH IN MILES CLASS 4	TOWN HWY. No.	LENGTH IN MILES CLASS 3	LENGTH IN MILES CLASS 4	TOWN HWY. No.	LENGTH IN MILES CLASS 3	LENGTH IN MILES CLASS 4
7	2.51		51	0.89	(0.11)	94	0.13	
8	0.11		52	1.49		96	0.50	
10	1.09	(0.09)	53	1.87		97	0.27	(0.07)
11	0.60		54	1.87		98	0.27	
12	2.36	(1.55)	55	0.20		99	0.28	
13	0.24		56	0.78		100	0.09	
16	1.49	(0.07)	57	0.20		102	0.24	
17	0.80		58	0.15		103	0.12	
19	0.21		59	1.14	(0.28)	104	0.14	
20	0.91	(1.94)	60	0.69		105	0.04	
21	0.84		61	0.80		106	0.33	
22	0.85		63	0.80		107	0.03	
23	2.92		64	0.95		108	0.09	
24	1.10		65	0.80		109	0.17	
26	0.10		66	1.25	(0.78)	110	0.19	
28	0.35		67	0.80	(0.06)	111	0.34	
29	0.69	(0.19)	68	0.33		114	0.17	
30	0.98		69	0.12		115	0.08	
31	0.80		70	0.60		116	0.16	(0.27)
32	0.52		71			117	0.23	
33	0.27		72	0.16		118	0.27	
34	0.56	(0.74)	74	0.98		119		(0.90)
35	2.91		75	1.88		120		(0.10)
36	1.70		77	0.61		121	0.13	
37	0.92	(0.60)	78	0.25	(0.19)	122	1.10	
38	0.13	(1.80)	79	0.03	(0.36)	123		
39	0.22	(0.39)	80	0.17	(0.40)	124	0.70	
40	0.75		82		(0.07)	125		(0.40)
41		(0.20)	83	0.04	(0.03)	126		(0.03)
42		(0.41)	84	0.23	(0.05)	127		(0.05)
43	0.05		85	0.20	(0.48)	128		(0.48)
44	0.45		86	0.06		129	2.07	
45	1.65		87	0.38	(0.18)	130	1.09	(0.18)
46		(0.45)	88	0.05	(0.16)	131		(0.16)
47	1.22		89	0.04	(0.12)	132		(0.12)
48	0.60		91	0.25	(0.94)	133		(0.94)
49	1.81		92	0.17		134		
50	0.16		93		(0.16)	TOTAL	59.53	14.22

MILEAGE SUMMARY

CLASS 2	LENGTH IN MILES	CLASS 3	LENGTH IN MILES
TH-1	0.880	TOTAL CLASS 2	10.380
TH-2	0.110	TOTAL CLASS 3	59.53
TH-3	2.430	TOTAL TOWN	69.910
TH-4	3.970	STATE HIGHWAY	
TH-5	1.790	VT-12	3.298
TH-6	1.200	VT-106	6.553
		TOTAL STATE HIGHWAY	9.851
		US HIGHWAY	
		US-4	8.074
		TOTAL US HIGHWAY	8.074
		TOTAL STATE	17.925

LEGAL TRAIL No.	LENGTH IN MILES
1	0.39
TOTAL	0.39

TOTAL, TRAVELED HIGHWAYS, FEB. 10, 2016: 87.835 (Excludes Class 4 and Legal Trail Mileage)

Vermont State Plane Coordinate System North American Datum of 1983 SPCS Zone Identifier: 4400 Geodetic Reference System 80 4,000-meter grid, Easting - Northing

DISCLAIMER: The untraveled highways (laid-out town highways), discontinued highways, and legal trails hereon are those of which the Agency of Transportation has record; others may exist.

Highway and bridge data by the Agency of Transportation. Town short structures are drawn from the Vermont Online Bridge & Culvert Inventory Tool (VOBCIT) database. All other data from the Vermont Center for Geographic Information. Only named streams are shown.

- HIGHWAYS**
  - INTERSTATE OR DIVIDED HIGHWAY
  - INTERSTATE
  - U.S. ROUTE
  - STATE ROUTE
  - CLASS 1
  - CLASS 2
  - CLASS 3
  - CLASS 4
  - LEGAL TRAIL
- INTERSTATE OR DIVIDED HIGHWAY
- STATE - HARD SURFACE OR PAVED
- TOWN - HARD SURFACE OR PAVED
- GRAVEL
- SOIL OR GRADED AND DRAINED EARTH
- UNIMPROVED OR PRIMITIVE
- IMPASSABLE OR UNTRAVELED
- LEGAL TRAIL
- DISCONTINUED
- HIGHWAY CLASS CHANGE
- RAILROAD
- INACTIVE RAILROAD
- NFR NATIONAL FOREST ROAD
- SFH STATE FOREST HIGHWAY
- P PARK AND RIDE

- PUBLIC LAND - GREEN MOUNTAIN NATIONAL FOREST
- PUBLIC LAND - STATE/MUNICIPAL
- POLITICAL SUBDIVISIONS**
  - STATE BOUNDARY
  - COUNTY BOUNDARY
  - TOWN BOUNDARY
  - VILLAGE BOUNDARY
  - URBAN COMPACT BOUNDARY
  - WATER BODY
  - STREAM OR BROOK
  - BRIDGE OR CULVERT**
    - BRIDGE OR CULVERT > 20'
    - BRIDGE OR CULVERT 6' - 20'
    - VOBCIT BRIDGE
    - VOBCIT CULVERT > 6'
    - B34 / C34 STATE BRIDGE OR CULVERT IDENTIFIER
    - B34 / C34 TOWN BRIDGE OR CULVERT IDENTIFIER

- FEDERAL CLASSIFICATION IDENTIFIER
  - FAU URBAN ARTERIAL OR COLLECTOR
  - MA MINOR ARTERIAL
  - MJC MAJOR COLLECTOR
  - MNC MINOR COLLECTOR
  - PA PRINCIPAL ARTERIAL

VERMONT GENERAL HIGHWAY MAP

Town of Woodstock

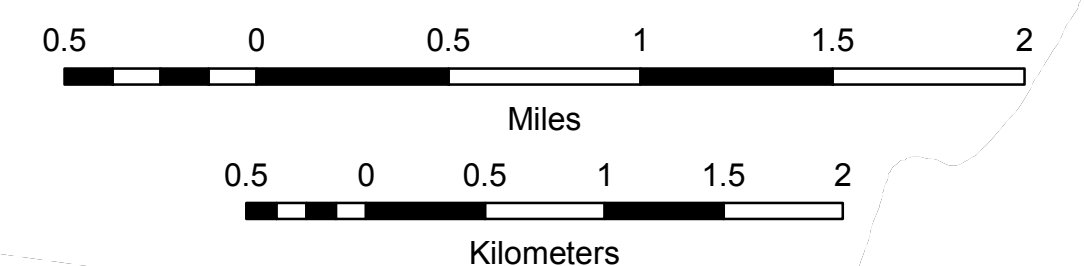
WINDSOR COUNTY

Transportation District #4

Prepared by the Vermont Agency of Transportation Division of Policy, Planning and Intermodal Development in cooperation with U.S. Department of Transportation Federal Highway Administration

Mileage as of February 10, 2016 Map prepared July 20, 2016

SCALE 1:31,680





TOWN HWY. No.	LENGTH IN MILES CLASS 3	CLASS 4	TOWN ROAD NAME
78	0.04		SAWYER RD
401	0.10		ATWOOD AV
402	0.05		BENSON PL
403	0.03		SLAYTON TER
404	0.03		BILLINGS PL
405	0.06		BOND ST
406	0.16		BORDER LN
407	0.08		CHARLES ST
408	0.04		CHURCH ST
409	0.41		COLLEGE HILL RD
410	0.15		COURT ST
411	0.09		CROSS ST
412	0.04		DARTMOUTH LN
413	0.08		EATON PL
414	0.07		FORD ST
415	0.22		GOLF AV
416	0.24		HIGH ST
417	0.14		HIGHLAND AV
419	0.52		LINCOLN ST
420	0.35		LINDEN HILL
421	0.28		MAPLE ST
422	0.14		MECHANIC ST
423	0.06		MOORE PL
424	0.47		MOUNTAIN AV
425	0.10		NORTH ST
426	0.07		PINE ST
427	0.14		OLD RIVER RD
428	0.73		RIVER ST
429	0.05		ROSE HILL
430	0.10		TERRACE ST
431	0.12		SCHOOL ST
432	0.10		SHURTLEFF LN
433	0.19		SLAYTON TERR
434	0.10		STANTON ST
435	0.07		SWAIN ST
436	0.06		THOMAS AV
437	0.09		MT PEG RD
438		(0.06)	DOUBLEDAY WAY
<b>TOTAL</b>	<b>5.77</b>	<b>0.06</b>	

**MILEAGE SUMMARY**

CLASS 1			
TH-1	1.315		
TH-2	0.180		
TH-3	0.710		
TH-4	0.860		
<b>TOTAL CLASS 1</b>	<b>2.885</b>		
CLASS 2			
TH-5	0.320		
TH-6	0.520		
<b>TOTAL CLASS 2</b>	<b>0.840</b>		
CLASS 2 - Ramps			
TH-6	0.010		
<b>TOTAL CLASS 2 - Ramps</b>	<b>0.010</b>		
CLASS 3			
<b>TOTAL CLASS 3</b>	<b>5.77</b>		
<b>TOTAL TOWN</b>	<b>9.505</b>		
US HIGHWAY			
US-4	0.259		
<b>TOTAL US HIGHWAY</b>	<b>0.259</b>		
<b>TOTAL STATE</b>	<b>0.259</b>		
<b>TOTAL TRAVELED HIGHWAYS, FEB. 10, 2015:</b>	<b>9.764</b>		

(Excludes Class 4, Legal Trail, and Undefined Corridor Mileage)



- HIGHWAYS**
- INTERSTATE
  - U.S. ROUTE
  - STATE ROUTE
  - CLASS 1
  - CLASS 2
  - CLASS 3
  - CLASS 4
  - LEGAL TRAIL
- INTERSTATE OR DIVIDED HIGHWAY  
STATE - HARD SURFACE OR PAVED  
TOWN - HARD SURFACE OR PAVED  
GRAVEL  
SOIL OR GRADED AND DRAINED EARTH  
UNIMPROVED OR PRIMITIVE  
IMPASSABLE OR UNTRAVELED  
LEGAL TRAIL  
DISCONTINUED  
HIGHWAY CLASS CHANGE  
RAILROAD  
INACTIVE RAILROAD  
NFR NATIONAL FOREST ROAD  
SFH STATE FOREST HIGHWAY  
P PARK AND RIDE

- PUBLIC LAND - GREEN MOUNTAIN NATIONAL FOREST  
PUBLIC LAND - STATE/MUNICIPAL
- POLITICAL SUBDIVISIONS**
- STATE BOUNDARY
  - COUNTY BOUNDARY
  - TOWN BOUNDARY
  - VILLAGE BOUNDARY
  - URBAN COMPACT BOUNDARY
  - WATER BODY
  - STREAM OR BROOK
- BRIDGE OR CULVERT**
- BRIDGE OR CULVERT > 20'
  - BRIDGE OR CULVERT 6' - 20'
  - VOBCIT BRIDGE
  - VOBCIT CULVERT > 6'
  - B34 / C34 STATE BRIDGE OR CULVERT IDENTIFIER
  - B34 / C34 TOWN BRIDGE OR CULVERT IDENTIFIER

- FEDERAL CLASSIFICATION IDENTIFIER**
- FAU URBAN ARTERIAL OR COLLECTOR
  - MA MINOR ARTERIAL
  - MJC MAJOR COLLECTOR
  - MNC MINOR COLLECTOR
  - PA PRINCIPAL ARTERIAL

**DISCLAIMER:**  
The untraveled highways (laid-out town highways), discontinued highways, and legal trails hereon are those of which the Agency of Transportation has record; others may exist.

Highway and bridge data by the Agency of Transportation. Town short structures are drawn from the Vermont Online Bridge & Culvert Inventory Tool (VOBCIT) database. All other data from the Vermont Center for Geographic Information. Only named streams are shown.

Vermont State Plane Coordinate System  
North American Datum of 1983  
SPCS\_Zone\_Identifier: 4400  
Geodetic Reference System 80  
2,000-meter grid, Easting - Northing

**VERMONT GENERAL HIGHWAY MAP**  
**Village of Woodstock**  
WINDSOR COUNTY  
Transportation District #4  
Prepared by the Vermont Agency of Transportation  
Division of Policy, Planning and Intermodal Development  
in cooperation with  
U.S. Department of Transportation  
Federal Highway Administration

