

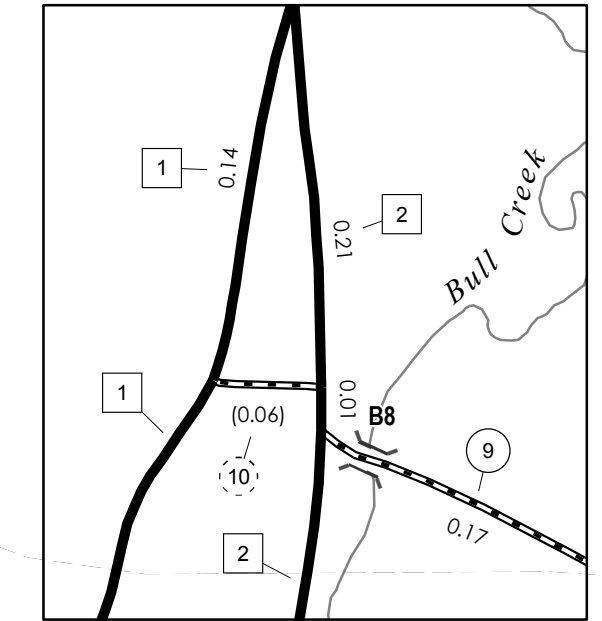
TOWN HWY. No.	LENGTH IN MILES CLASS 3	CLASS 4
3	2.28	
4	0.55	
5		(0.31)
6	0.80	(0.30)
7	0.66	
8	0.25	
9	0.17	
10		(0.06)
11	0.30	
12	0.52	
13	0.20	
14	1.53	
15	0.19	(0.96)
16	0.44	(0.26)
17	0.10	
18	0.18	
19	2.97	
20		(0.51)
TOTAL	11.14	2.40

TOWN HWY. No.	LENGTH IN MILES "NOT UP TO STANDARD"
9	(0.31)
11	(0.25)
TOTAL	0.56

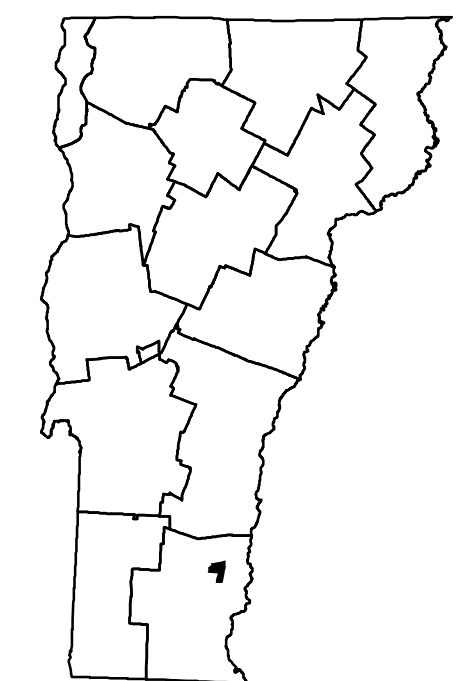
* The sections of the town highways listed above are legally Class 3, but have been deemed "Not Up To Standard" and are functionally Class 4 Town Highways

MILEAGE SUMMARY			
CLASS 2			
TH-1	4.990		
TH-2	1.760		
TOTAL CLASS 2	6.750		
CLASS 3			
TOTAL CLASS 3	11.14		
TOTAL TOWN	17.890		
TOTAL STATE	0.000		

TOTAL, TRAVELED HIGHWAYS, FEB. 10, 2017: 17.890
(Excludes Class 4 and Legal Trail Mileage)



ATHENS INSET 1
SCALE 1:6,336
0 0.08 0.16 Miles



VERMONT GENERAL HIGHWAY MAP

Town of Athens

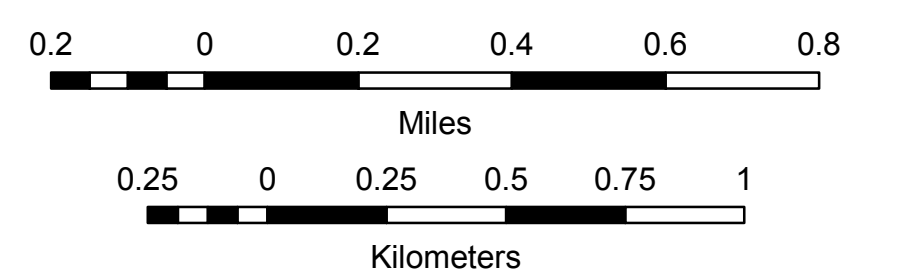
WINDHAM COUNTY

Transportation District #2

Prepared by the
Vermont Agency of Transportation
Division of Policy, Planning and Intermodal Development
in cooperation with
U.S. Department of Transportation
Federal Highway Administration

Mileage as of February 10, 2017
Map prepared June 29, 2017

SCALE 1:15,840



- HIGHWAYS**
- INTERSTATE
- U.S. ROUTE
- STATE ROUTE
- CLASS 1
- CLASS 2
- CLASS 3
- CLASS 4
- LEGAL TRAIL
- PARK AND RIDE
- INTERSTATE OR DIVIDED HIGHWAY
- STATE - HARD SURFACE OR PAVED
- TOWN - HARD SURFACE OR PAVED
- GRAVEL
- SOIL OR GRADED AND DRAINED EARTH
- UNIMPROVED OR PRIMITIVE
- IMPASSABLE OR UNTRAVELED
- LEGAL TRAIL
- DISCONTINUED
- HIGHWAY CLASS CHANGE
- RAILROAD
- INACTIVE RAILROAD
- PUBLIC LAND - NATIONAL FOREST
- PUBLIC LAND - STATE/MUNICIPAL
- NATIONAL FOREST ROAD
- STATE FOREST HIGHWAY

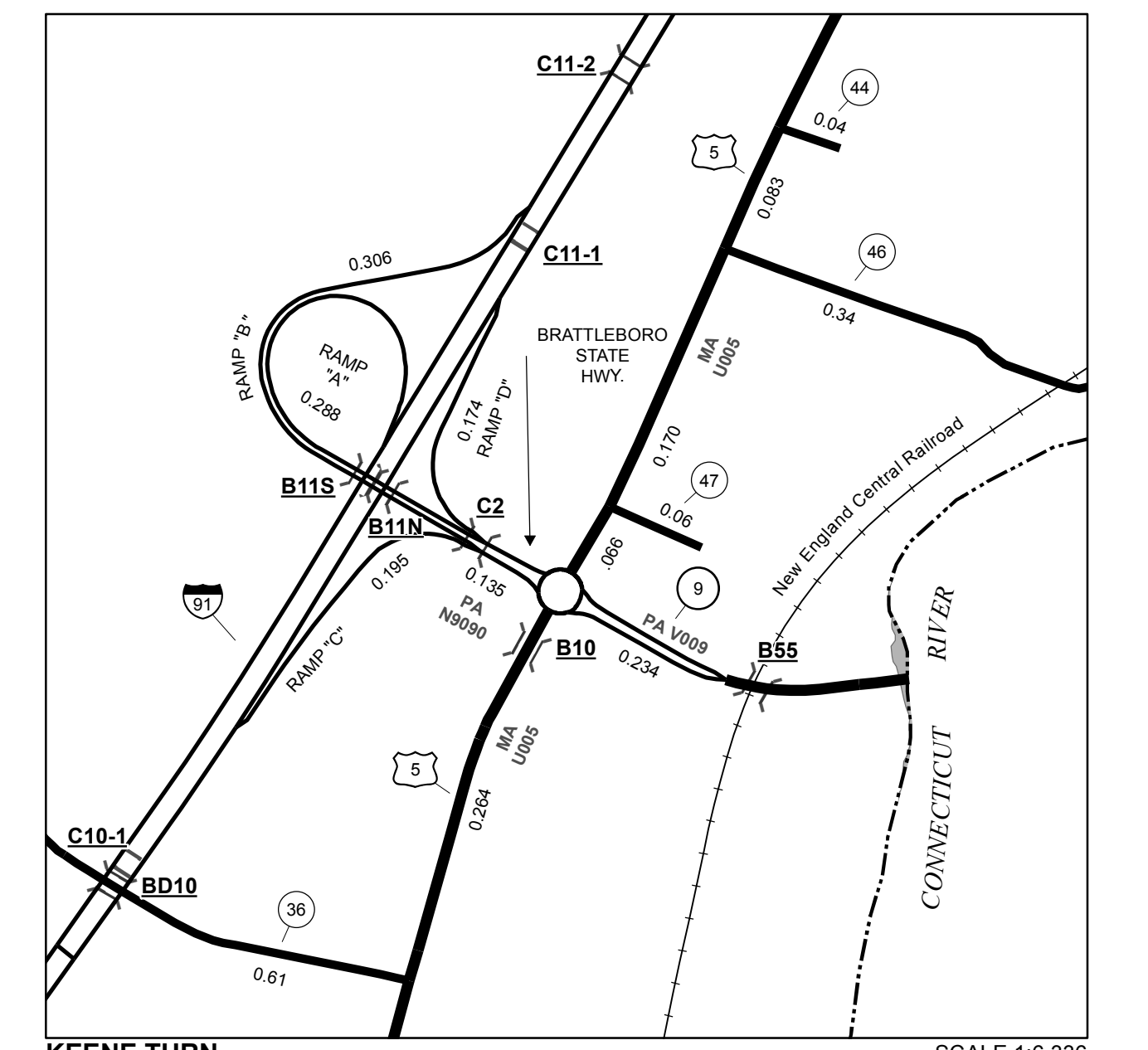
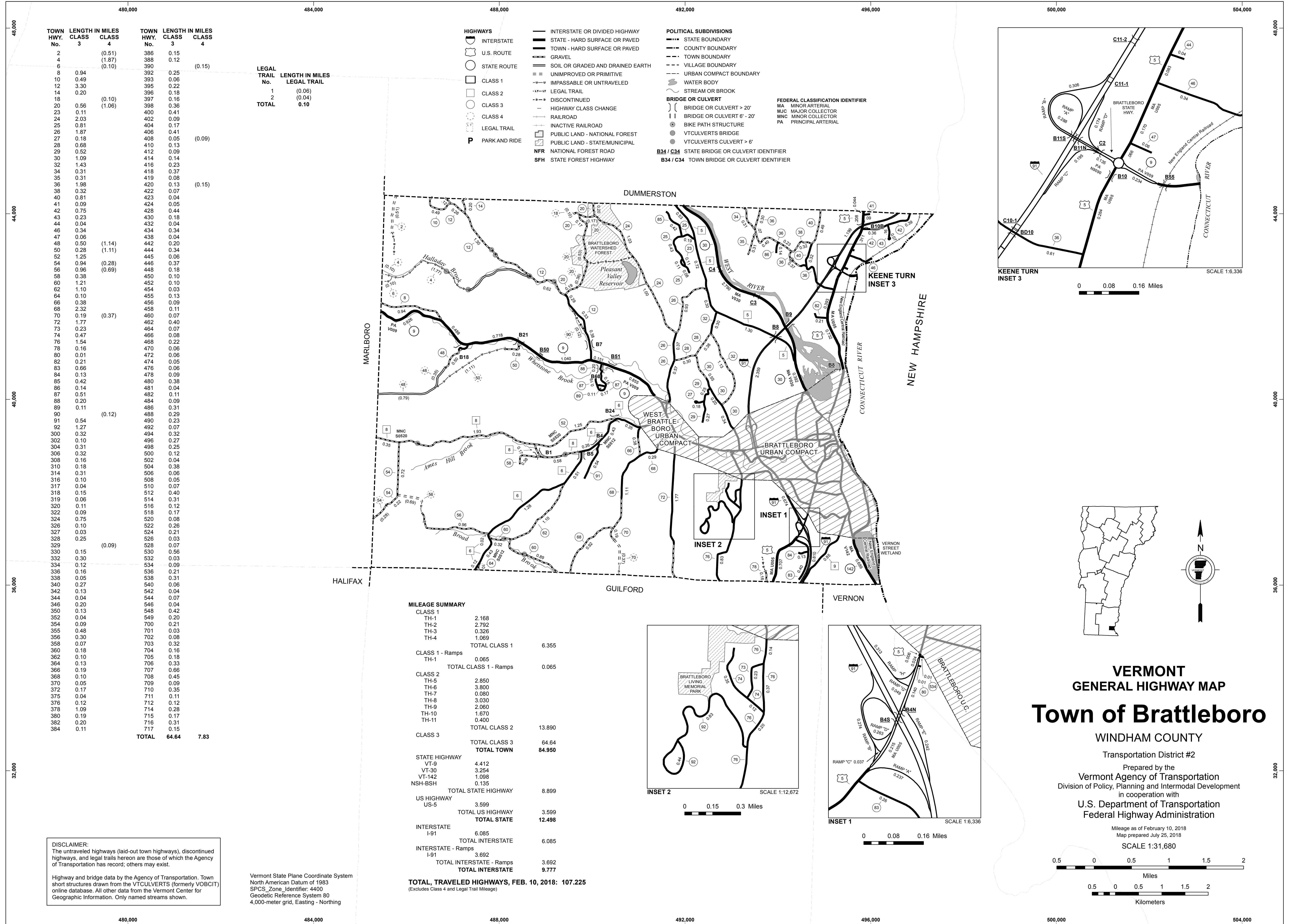
- POLITICAL SUBDIVISIONS**
- STATE BOUNDARY
- COUNTY BOUNDARY
- TOWN BOUNDARY
- VILLAGE BOUNDARY
- URBAN COMPACT BOUNDARY
- WATER BODY
- STREAM OR BROOK
- BRIDGE OR CULVERT**
- BRIDGE OR CULVERT > 20'
- BRIDGE OR CULVERT 6' - 20'
- BIKE PATH STRUCTURE
- VOBCIT BRIDGE
- VOBCIT CULVERT > 6'
- STATE BRIDGE OR CULVERT IDENTIFIER
- TOWN BRIDGE OR CULVERT IDENTIFIER

- FEDERAL CLASSIFICATION IDENTIFIER**
- MA - MINOR ARTERIAL
- MJC - MAJOR COLLECTOR
- MNC - MINOR COLLECTOR
- PA - PRINCIPAL ARTERIAL

DISCLAIMER:
The untraveled highways (laid-out town highways), discontinued highways, and legal trails hereon are those of which the Agency of Transportation has record; others may exist.

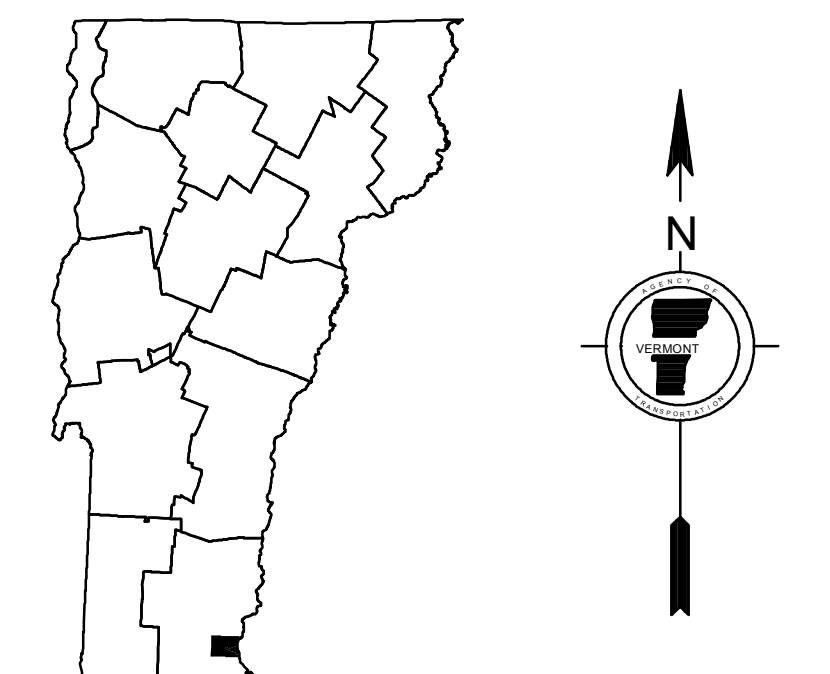
Highway and bridge data by the Agency of Transportation. Town short structures drawn from the Vermont Online Bridge & Culvert Inventory Tool (VOBCIT) database. All other data from the Vermont Center for Geographic Information. Only named streams shown.

Vermont State Plane Coordinate System
North American Datum of 1983
SPCS_Zone_Identifier: 4400
Geodetic Reference System 80
4,000-meter grid, Easting - Northing



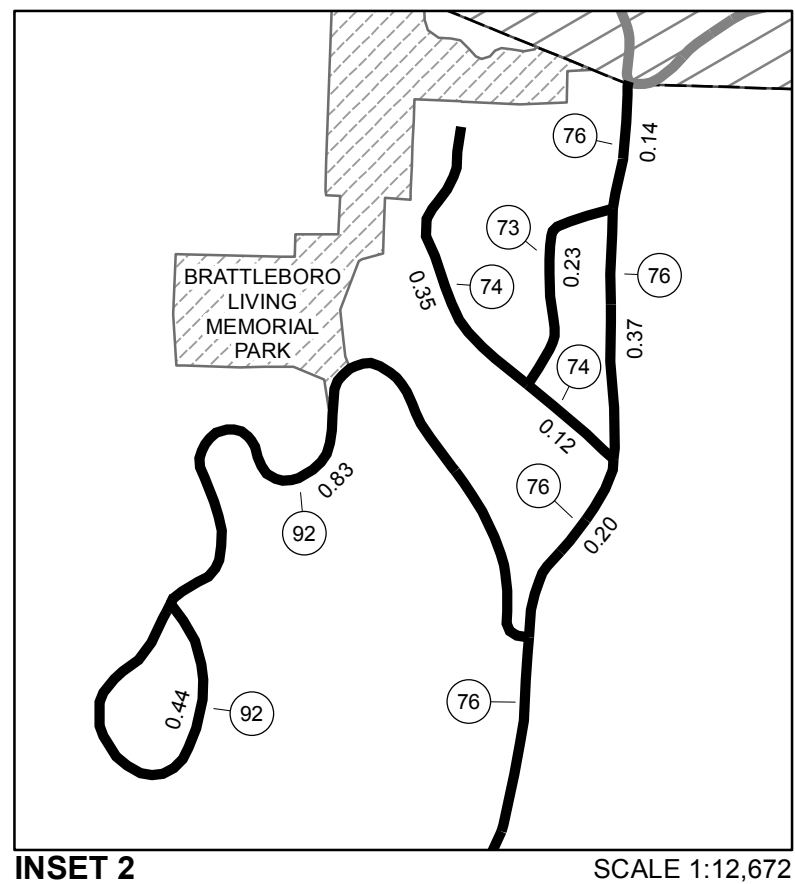
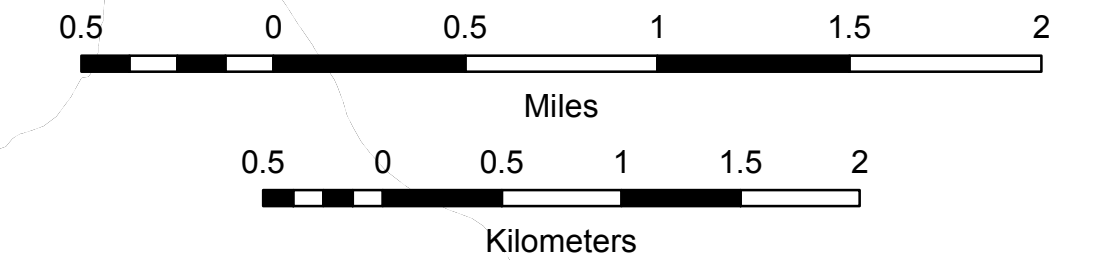
KEENE TURN INSET 3
SCALE 1:6,336

0 0.08 0.16 Miles



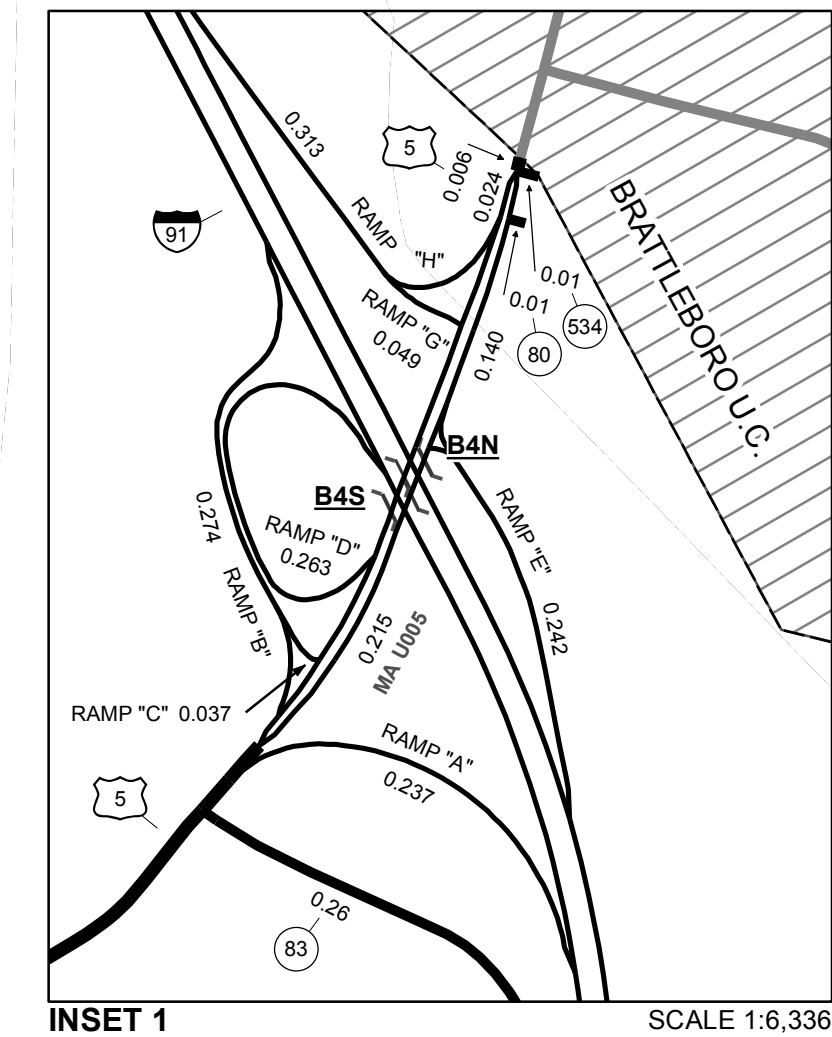
VERMONT
GENERAL HIGHWAY MAP
Town of Brattleboro
WINDHAM COUNTY
Transportation District #2
Prepared by the
Vermont Agency of Transportation
Division of Policy, Planning and Intermodal Development
in cooperation with
U.S. Department of Transportation
Federal Highway Administration

Mileage as of February 10, 2018
Map prepared July 25, 2018
SCALE 1:31,680



INSET 2 SCALE 1:12,672

0 0.15 0.3 Miles



INSET 1 SCALE 1:6,336

0 0.08 0.16 Miles

LEGAL TRAIL

LEGAL TRAIL No.	LENGTH IN MILES
1	(0.06)
2	(0.04)
TOTAL	0.10

LEGAL TRAIL

LEGAL TRAIL No.	LENGTH IN MILES
1	(0.06)
2	(0.04)
TOTAL	0.10

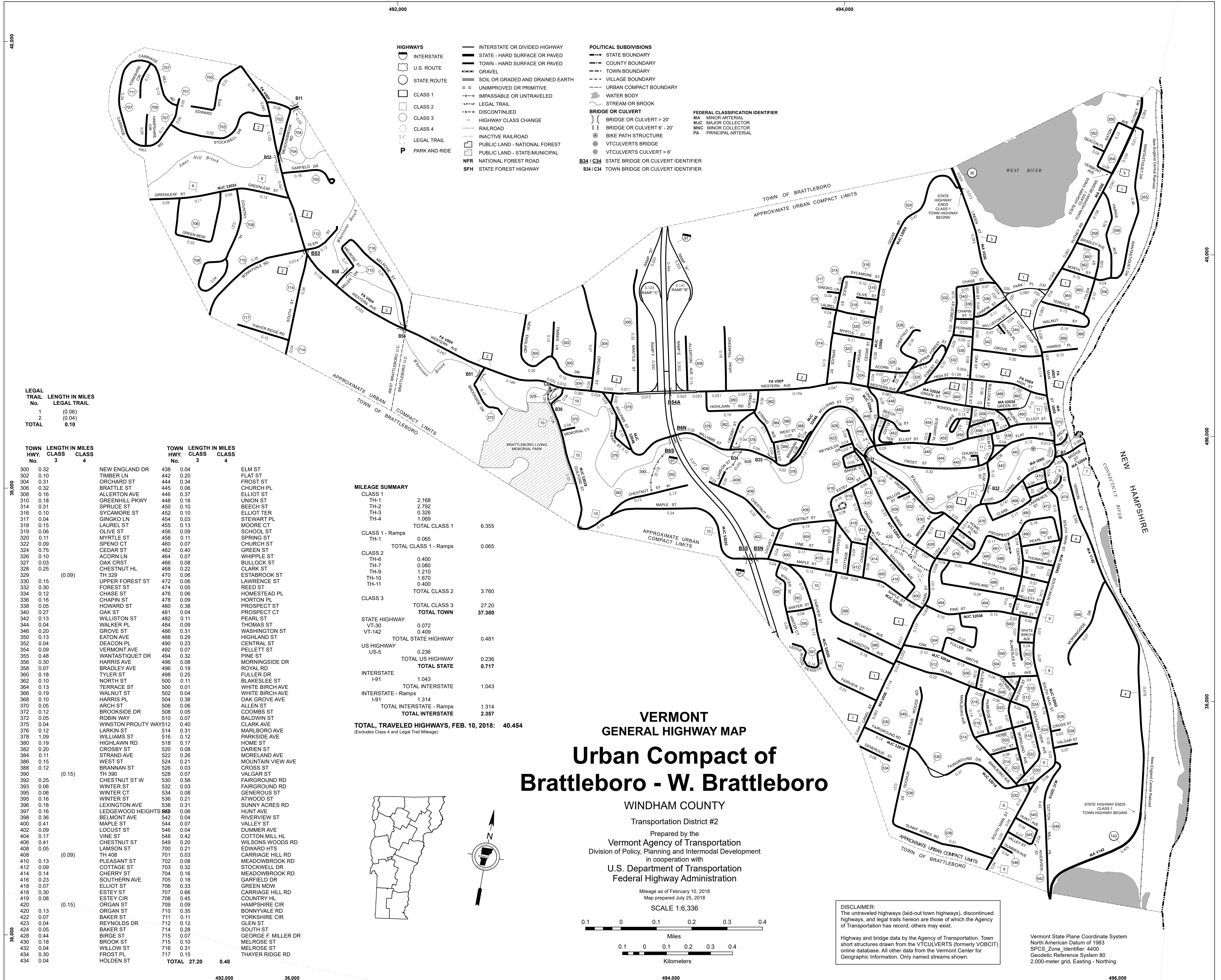
MILEAGE SUMMARY

CLASS 1		
TH-1	2.168	
TH-2	2.792	
TH-3	0.326	
TH-4	1.069	
TOTAL CLASS 1	6.355	
CLASS 1 - Ramps		
TH-1	0.065	
TOTAL CLASS 1 - Ramps	0.065	
CLASS 2		
TH-5	2.850	
TH-6	3.800	
TH-7	0.080	
TH-8	3.030	
TH-9	2.060	
TH-10	1.670	
TH-11	0.400	
TOTAL CLASS 2	13.890	
CLASS 3		
TOTAL CLASS 3	64.64	
TOTAL TOWN	84.950	
STATE HIGHWAY		
VT-9	4.412	
VT-30	3.254	
VT-142	1.098	
NSH-BSH	0.135	
TOTAL STATE HIGHWAY	8.899	
US HIGHWAY		
US-5	3.599	
TOTAL US HIGHWAY	3.599	
TOTAL STATE	12.498	
INTERSTATE		
I-91	6.085	
TOTAL INTERSTATE	6.085	
INTERSTATE - Ramps		
I-91	3.692	
TOTAL INTERSTATE - Ramps	3.692	
TOTAL INTERSTATE	9.777	
TOTAL, TRAVELED HIGHWAYS, FEB. 10, 2018	107.225	

(Excludes Class 4 and Legal Trail Mileage)

DISCLAIMER:
The untraveled highways (laid-out town highways), discontinued highways, and legal trails hereon are those of which the Agency of Transportation has record; others may exist.
Highway and bridge data by the Agency of Transportation. Town short structures drawn from the VTCULVERTS (formerly VOBCT) online database. All other data from the Vermont Center for Geographic Information. Only named streams shown.

Vermont State Plane Coordinate System
North American Datum of 1983
SPCS_Zone_Identifier: 4400
Geodetic Reference System 80
4,000-meter grid, Easting - Northing



- LEGEND: HIGHWAYS (Interstate, U.S. Route, State Route, Class 1-4, Legal Trail, Park and Ride), INTERSTATE OR DIVIDED HIGHWAY, STATE - HARD SURFACE OR PAVED, TOWN - HARD SURFACE OR PAVED, GRAVEL, SOIL OR GRADED AND DRAINED EARTH, UNIMPROVED OR PRIMITIVE, IMPASSABLE OR UNTRAVELED, LEGAL TRAIL, DISCONTINUED, HIGHWAY CLASS CHANGE, RAILROAD, INACTIVE RAILROAD, PUBLIC LAND - NATIONAL FOREST, PUBLIC LAND - STATE/MUNICIPAL, NATIONAL FOREST ROAD, STATE FOREST HIGHWAY, POLITICAL SUBDIVISIONS (State Boundary, County Boundary, Town Boundary, Village Boundary, Urban Compact Boundary, Water Body, Stream or Brook, Bridge or Culvert, etc.), FEDERAL CLASSIFICATION IDENTIFIER (MA, MJC, MMC, PA).

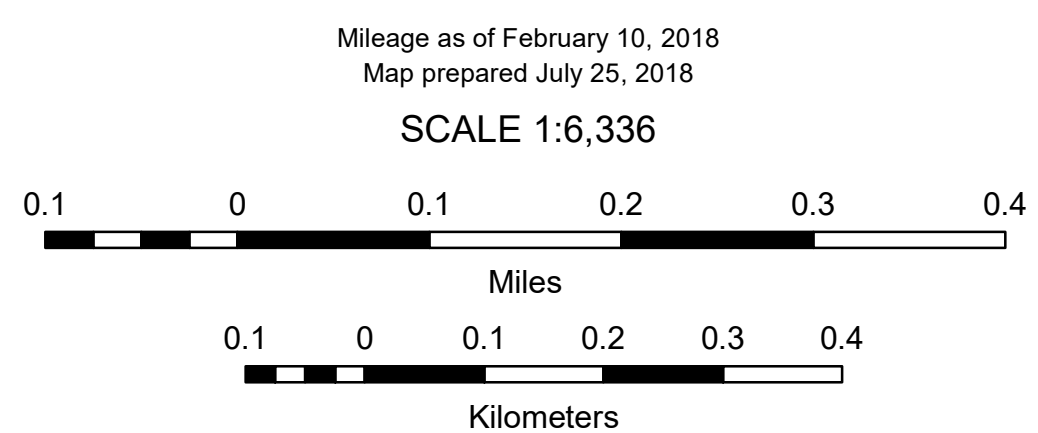
LEGAL TRAIL LENGTH IN MILES table with 3 columns: No., Length in Miles, and Total. Total length is 0.10 miles.

TOWN LENGTH IN MILES table with 4 columns: No., Class 3, Class 4, and Total. Lists street names and their lengths for various towns including Brattleboro, W. Brattleboro, and others.

MILEAGE SUMMARY table showing totals for Class 1-4, State Highway, US Highway, Interstate, and Interstate - Ramps. Total traveled highways as of Feb. 10, 2018 is 40,454 miles.

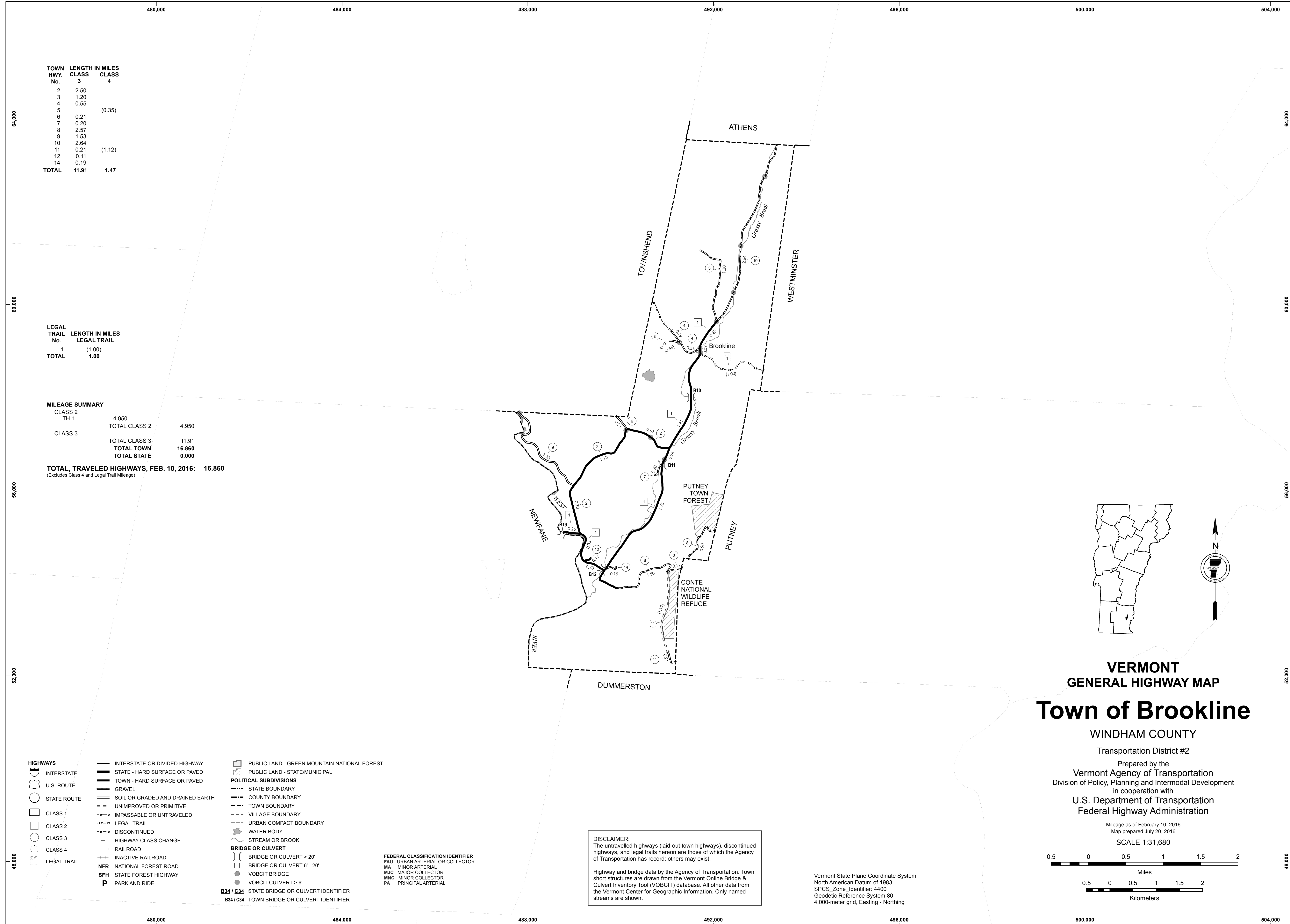
VERMONT GENERAL HIGHWAY MAP Urban Compact of Brattleboro - W. Brattleboro

WINDHAM COUNTY Transportation District #2 Prepared by the Vermont Agency of Transportation Division of Policy, Planning and Intermodal Development in cooperation with U.S. Department of Transportation Federal Highway Administration



DISCLAIMER: The untraveled highways (laid-out town highways), discontinued highways, and legal trails herein are those of which the Agency of Transportation has record; others may exist. Highway and bridge data by the Agency of Transportation. Town short structures drawn from the VT/CULVERTS (formerly VOBCT) online database. All other data from the Vermont Center for Geographic Information. Only named streams shown.

Vermont State Plane Coordinate System North American Datum of 1983 SPCS_Zone_Identifier: 4400 Geodetic Reference System 80 2,000-meter grid, Easting - Northing

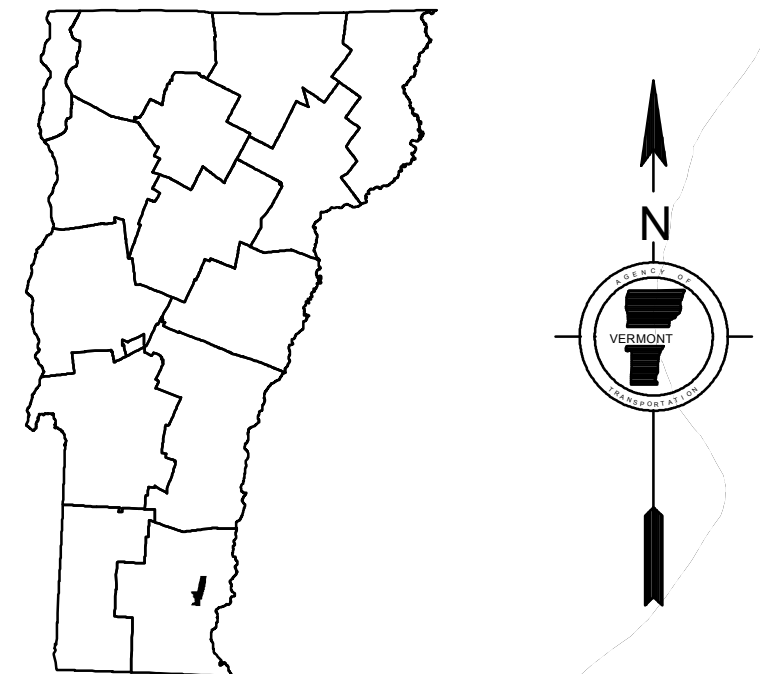


TOWN HWY. No.	LENGTH IN MILES	
	CLASS 3	CLASS 4
2	2.50	
3	1.20	
4	0.55	
5		(0.35)
6	0.21	
7	0.20	
8	2.57	
9	1.53	
10	2.64	
11	0.21	(1.12)
12	0.11	
14	0.19	
TOTAL	11.91	1.47

LEGAL TRAIL No.	LENGTH IN MILES LEGAL TRAIL
1	(1.00)
TOTAL	1.00

MILEAGE SUMMARY		
CLASS 2		
TH-1	4.950	
TOTAL CLASS 2	4.950	
CLASS 3		
TOTAL CLASS 3	11.91	
TOTAL TOWN	16.860	
TOTAL STATE	0.000	

TOTAL, TRAVELED HIGHWAYS, FEB. 10, 2016: 16.860
 (Excludes Class 4 and Legal Trail Mileage)



VERMONT
GENERAL HIGHWAY MAP
Town of Brookline

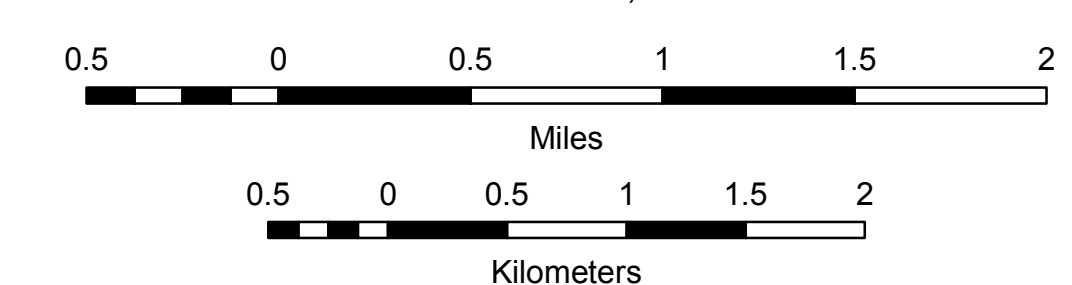
WINDHAM COUNTY

Transportation District #2

Prepared by the
Vermont Agency of Transportation
 Division of Policy, Planning and Intermodal Development
 in cooperation with
U.S. Department of Transportation
Federal Highway Administration

Mileage as of February 10, 2016
 Map prepared July 20, 2016

SCALE 1:31,680

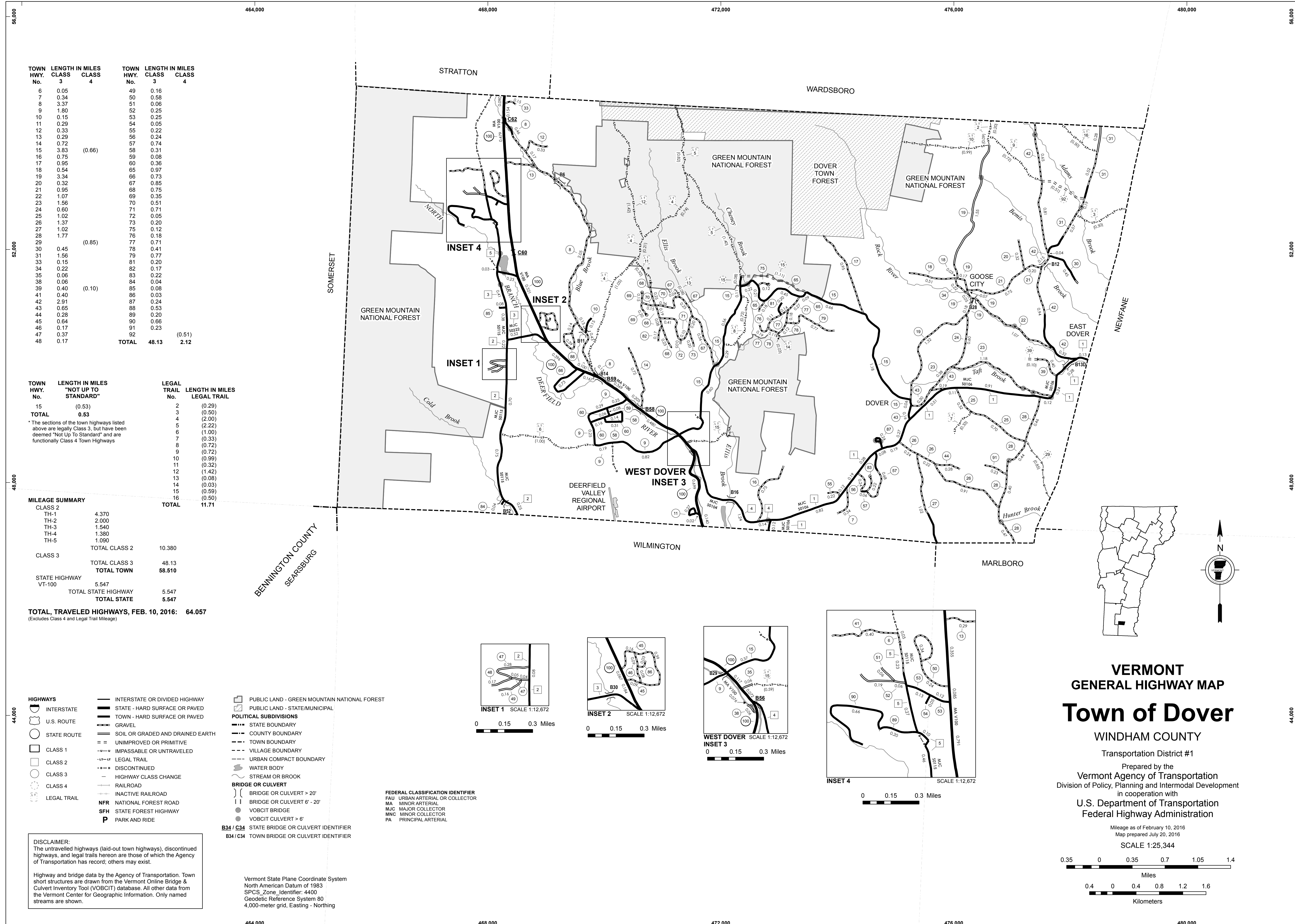


- HIGHWAYS**
- INTERSTATE
- U.S. ROUTE
- STATE ROUTE
- CLASS 1
- CLASS 2
- CLASS 3
- CLASS 4
- LEGAL TRAIL
- INTERSTATE OR DIVIDED HIGHWAY
- STATE - HARD SURFACE OR PAVED
- TOWN - HARD SURFACE OR PAVED
- GRAVEL
- SOIL OR GRADED AND DRAINED EARTH
- UNIMPROVED OR PRIMITIVE
- IMPASSABLE OR UNTRAVELED
- LEGAL TRAIL
- DISCONTINUED
- HIGHWAY CLASS CHANGE
- RAILROAD
- INACTIVE RAILROAD
- NATIONAL FOREST ROAD
- STATE FOREST HIGHWAY
- PARK AND RIDE
- PUBLIC LAND - GREEN MOUNTAIN NATIONAL FOREST
- PUBLIC LAND - STATE/MUNICIPAL
- POLITICAL SUBDIVISIONS**
- STATE BOUNDARY
- COUNTY BOUNDARY
- TOWN BOUNDARY
- VILLAGE BOUNDARY
- URBAN COMPACT BOUNDARY
- WATER BODY
- STREAM OR BROOK
- BRIDGE OR CULVERT**
- BRIDGE OR CULVERT > 20'
- BRIDGE OR CULVERT 6' - 20'
- VOBCIT BRIDGE
- VOBCIT CULVERT > 6'
- STATE BRIDGE OR CULVERT IDENTIFIER
- TOWN BRIDGE OR CULVERT IDENTIFIER
- FEDERAL CLASSIFICATION IDENTIFIER**
- FAU URBAN ARTERIAL OR COLLECTOR
- MA MINOR ARTERIAL
- MJC MAJOR COLLECTOR
- MNC MINOR COLLECTOR
- PA PRINCIPAL ARTERIAL

DISCLAIMER:
 The untraveled highways (laid-out town highways), discontinued highways, and legal trails hereon are those of which the Agency of Transportation has record; others may exist.

Highway and bridge data by the Agency of Transportation. Town short structures are drawn from the Vermont Online Bridge & Culvert Inventory Tool (VOBCIT) database. All other data from the Vermont Center for Geographic Information. Only named streams are shown.

Vermont State Plane Coordinate System
 North American Datum of 1983
 SPCS_Zone_Identifier: 4400
 Geodetic Reference System 80
 4,000-meter grid, Easting - Northing



TOWN HWY. No.	LENGTH IN MILES CLASS 3	CLASS 4	TOWN HWY. No.	LENGTH IN MILES CLASS 3	CLASS 4
6	0.05		49	0.16	
7	0.34		50	0.58	
8	3.37		51	0.06	
9	1.80		52	0.25	
10	0.15		53	0.25	
11	0.29		54	0.05	
12	0.33		55	0.22	
13	0.29		56	0.24	
14	0.72	(0.66)	57	0.74	
15	3.83		58	0.31	
16	0.75		59	0.08	
17	0.95		60	0.36	
18	0.54		65	0.97	
19	3.34		66	0.73	
20	0.32		67	0.85	
21	0.95		68	0.75	
22	1.07		69	0.35	
23	1.56		70	0.51	
24	0.60		71	0.71	
25	1.02		72	0.05	
26	1.37		73	0.20	
27	1.02		75	0.12	
28	1.77		76	0.18	
29		(0.85)	77	0.71	
30	0.45		78	0.41	
31	1.56		79	0.77	
33	0.15		81	0.20	
34	0.22		82	0.17	
35	0.06		83	0.22	
38	0.06		84	0.04	
39	0.40	(0.10)	85	0.08	
41	0.40		86	0.03	
42	2.91		87	0.24	
43	0.65		88	0.53	
44	0.28		89	0.20	
45	0.64		90	0.66	
46	0.17		91	0.23	
47	0.37		92		(0.51)
48	0.17		TOTAL	48.13	2.12

TOWN HWY. No.	LENGTH IN MILES "NOT UP TO STANDARD"	LEGAL TRAIL No.	LENGTH IN MILES LEGAL TRAIL
15	(0.53)	2	(0.29)
TOTAL	0.53	3	(0.50)
		4	(2.00)
		5	(2.22)
		6	(1.00)
		7	(0.33)
		8	(0.72)
		9	(0.72)
		10	(0.59)
		11	(0.32)
		12	(1.42)
		13	(0.08)
		14	(0.03)
		15	(0.59)
		16	(0.50)
TOTAL		TOTAL	11.71

MILEAGE SUMMARY		TOTAL
CLASS 2		
TH-1	4.370	
TH-2	2.000	
TH-3	1.540	
TH-4	1.380	
TH-5	1.090	
TOTAL CLASS 2	10.380	
CLASS 3		
TOTAL CLASS 3	48.13	
TOTAL TOWN	58.510	
STATE HIGHWAY VT-100	5.547	
TOTAL STATE HIGHWAY	5.547	
TOTAL STATE	5.547	

TOTAL, TRAVELED HIGHWAYS, FEB. 10, 2016: 64.057 (Excludes Class 4 and Legal Trail Mileage)

- HIGHWAYS**
 - INTERSTATE
 - U.S. ROUTE
 - STATE ROUTE
 - CLASS 1
 - CLASS 2
 - CLASS 3
 - CLASS 4
 - LEGAL TRAIL
- INTERSTATE OR DIVIDED HIGHWAY
- STATE - HARD SURFACE OR PAVED
- TOWN - HARD SURFACE OR PAVED
- GRAVEL
- SOIL OR GRADED AND DRAINED EARTH
- UNIMPROVED OR PRIMITIVE
- IMPASSABLE OR UNTRAVELED
- LEGAL TRAIL
- DISCONTINUED
- HIGHWAY CLASS CHANGE
- RAILROAD
- INACTIVE RAILROAD
- NFR NATIONAL FOREST ROAD
- SFH STATE FOREST HIGHWAY
- P PARK AND RIDE

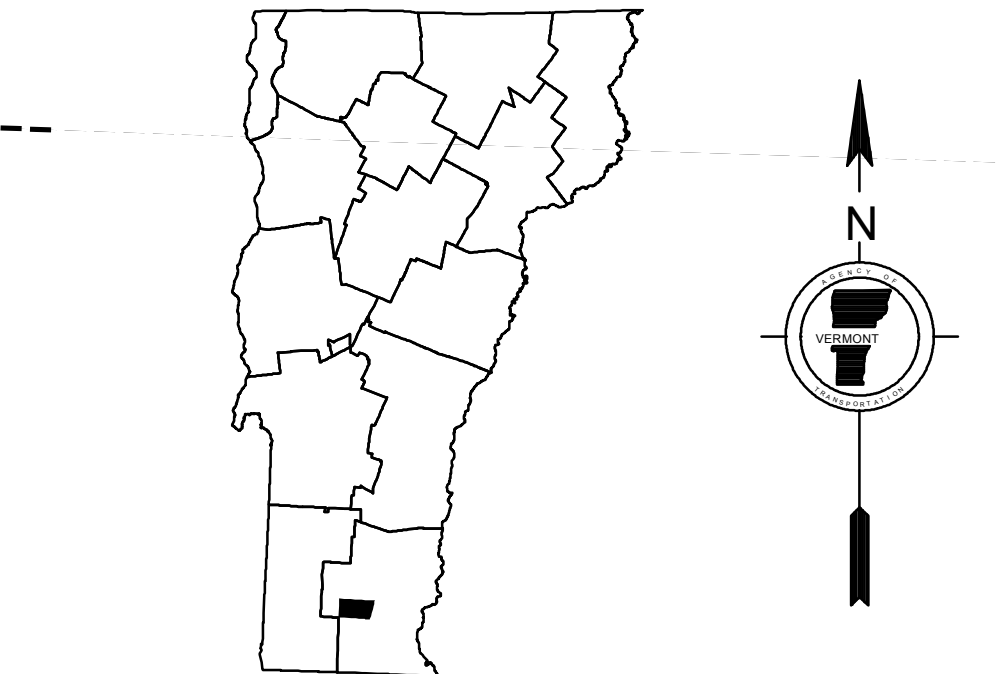
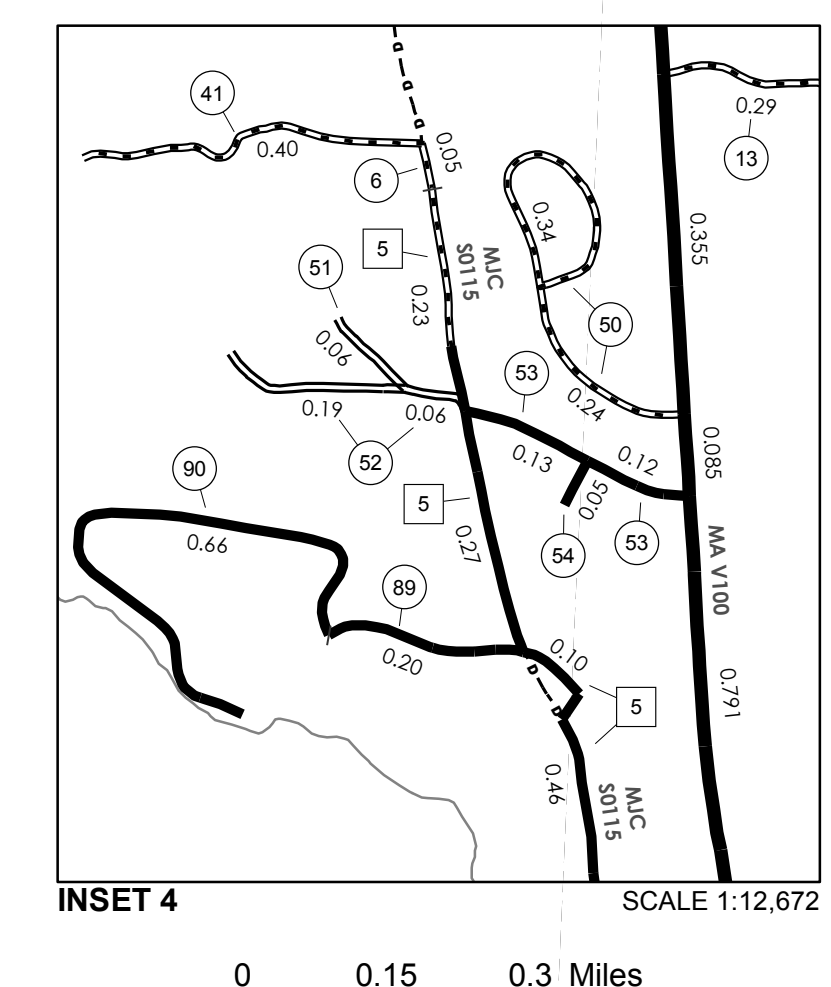
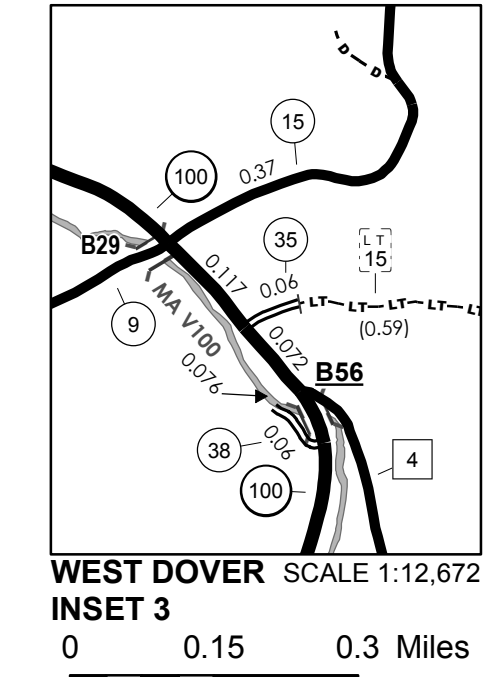
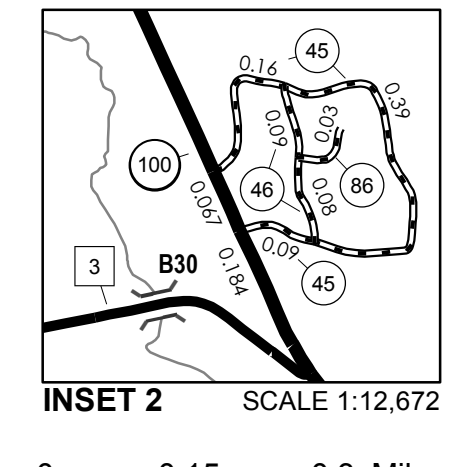
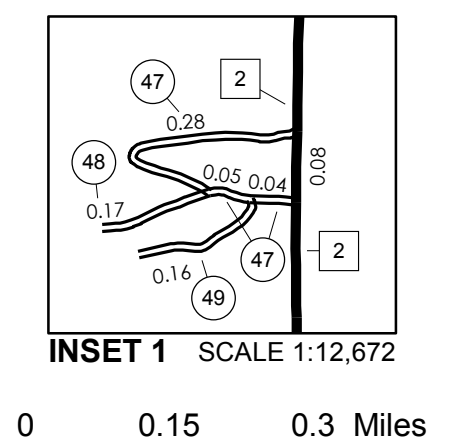
- PUBLIC LAND - GREEN MOUNTAIN NATIONAL FOREST
- PUBLIC LAND - STATE/MUNICIPAL
- POLITICAL SUBDIVISIONS**
 - STATE BOUNDARY
 - COUNTY BOUNDARY
 - TOWN BOUNDARY
 - VILLAGE BOUNDARY
 - URBAN COMPACT BOUNDARY
 - WATER BODY
 - STREAM OR BROOK
- BRIDGE OR CULVERT**
 - BRIDGE OR CULVERT > 20'
 - BRIDGE OR CULVERT 6' - 20'
 - VOBCIT BRIDGE
 - VOBCIT CULVERT > 6'
- B34 / C34 STATE BRIDGE OR CULVERT IDENTIFIER
- B34 / C34 TOWN BRIDGE OR CULVERT IDENTIFIER

- FEDERAL CLASSIFICATION IDENTIFIER
 - FAU URBAN ARTERIAL OR COLLECTOR
 - MA MAJOR ARTERIAL
 - MJC MAJOR COLLECTOR
 - MNC MINOR COLLECTOR
 - PA PRINCIPAL ARTERIAL

DISCLAIMER:
The untraveled highways (laid-out town highways), discontinued highways, and legal trails hereon are those of which the Agency of Transportation has record; others may exist.

Highway and bridge data by the Agency of Transportation. Town short structures are drawn from the Vermont Online Bridge & Culvert Inventory Tool (VOBCIT) database. All other data from the Vermont Center for Geographic Information. Only named streams are shown.

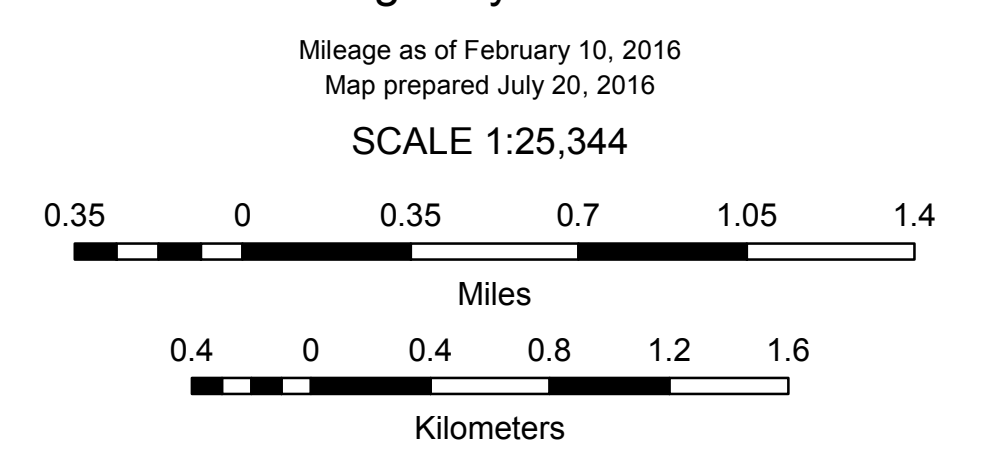
Vermont State Plane Coordinate System
North American Datum of 1983
SPCS_Zone_Identifier: 4400
Geodetic Reference System 80
4,000-meter grid, Easting - Northing

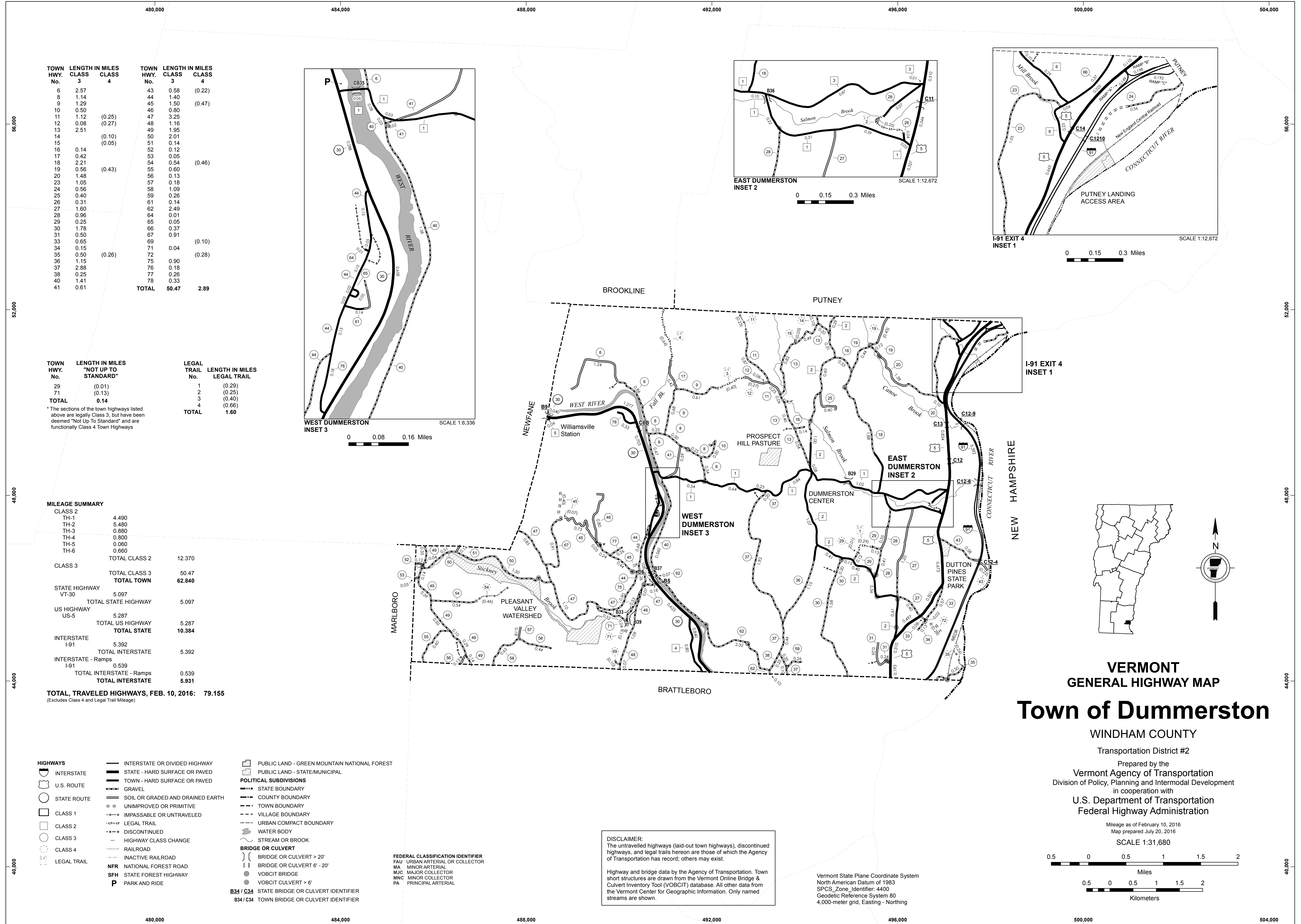


VERMONT GENERAL HIGHWAY MAP

Town of Dover

WINDHAM COUNTY
Transportation District #1
Prepared by the Vermont Agency of Transportation
Division of Policy, Planning and Intermodal Development
in cooperation with
U.S. Department of Transportation
Federal Highway Administration





TOWN HWY. No.	LENGTH IN MILES CLASS 3	LENGTH IN MILES CLASS 4	TOWN HWY. No.	LENGTH IN MILES CLASS 3	LENGTH IN MILES CLASS 4
6	2.57		43	0.58	(0.22)
8	1.14		44	1.40	
9	1.29		45	1.50	(0.47)
10	0.50		46	0.80	
11	1.12	(0.25)	47	3.25	
12	0.08	(0.27)	48	1.16	
13	2.51		49	1.95	
14		(0.10)	50	2.01	
15		(0.05)	51	0.14	
16	0.14		52	0.12	
17	0.42		53	0.05	
18	2.21		54	0.54	(0.46)
19	0.56	(0.43)	55	0.60	
20	1.48		56	0.13	
23	1.05		57	0.18	
24	0.56		58	1.09	
25	0.40		59	0.26	
26	0.31		61	0.14	
27	1.60		62	2.49	
28	0.96		64	0.01	
29	0.25		65	0.05	
30	1.78		66	0.37	
31	0.50		67	0.91	
33	0.65		69		(0.10)
34	0.15		71	0.04	
35	0.50	(0.26)	72	0.05	(0.28)
36	1.15		75	0.90	
37	2.88		76	0.18	
38	0.25		77	0.26	
40	1.41		78	0.33	
41	0.61				
			TOTAL	50.47	2.89

TOWN HWY. No.	LENGTH IN MILES "NOT UP TO STANDARD"	LEGAL TRAIL No.	LENGTH IN MILES LEGAL TRAIL
29	(0.01)	1	(0.29)
71	(0.13)	2	(0.25)
		3	(0.40)
		4	(0.65)
TOTAL	0.14	TOTAL	1.60

* The sections of the town highways listed above are legally Class 3, but have been deemed "Not Up To Standard" and are functionally Class 4 Town Highways

MILEAGE SUMMARY

CLASS 2		
TH-1	4.490	
TH-2	5.480	
TH-3	0.880	
TH-4	0.800	
TH-5	0.060	
TH-6	0.660	
TOTAL CLASS 2		12.370
TOTAL CLASS 3		50.47
TOTAL TOWN		62.840
STATE HIGHWAY		
VT-30	5.097	
TOTAL STATE HIGHWAY		5.097
US HIGHWAY		
US-5	5.287	
TOTAL US HIGHWAY		5.287
TOTAL STATE		10.384
INTERSTATE		
I-91	5.392	
TOTAL INTERSTATE		5.392
INTERSTATE - Ramps		
I-91	0.539	
TOTAL INTERSTATE - Ramps		0.539
TOTAL INTERSTATE		5.931

TOTAL, TRAVELED HIGHWAYS, FEB. 10, 2016: 79.155
(Excludes Class 4 and Legal Trail Mileage)

- HIGHWAYS**
- INTERSTATE OR DIVIDED HIGHWAY
 - STATE - HARD SURFACE OR PAVED
 - TOWN - HARD SURFACE OR PAVED
 - GRAVEL
 - SOIL OR GRADED AND DRAINED EARTH
 - UNIMPROVED OR PRIMITIVE
 - IMPASSABLE OR UNTRAVELED
 - LEGAL TRAIL
 - DISCONTINUED
 - HIGHWAY CLASS CHANGE
 - RAILROAD
 - INACTIVE RAILROAD
 - NATIONAL FOREST ROAD
 - STATE FOREST HIGHWAY
 - PARK AND RIDE
- POLITICAL SUBDIVISIONS**
- STATE BOUNDARY
 - COUNTY BOUNDARY
 - TOWN BOUNDARY
 - VILLAGE BOUNDARY
 - URBAN COMPACT BOUNDARY
 - WATER BODY
 - STREAM OR BROOK
- BRIDGE OR CULVERT**
- BRIDGE OR CULVERT > 20'
 - BRIDGE OR CULVERT 6' - 20'
 - VOBCIT BRIDGE
 - VOBCIT CULVERT > 6'
 - STATE BRIDGE OR CULVERT IDENTIFIER
 - TOWN BRIDGE OR CULVERT IDENTIFIER
- FEDERAL CLASSIFICATION IDENTIFIER**
- FAU URBAN ARTERIAL OR COLLECTOR
 - MA MINOR ARTERIAL
 - MJC MAJOR COLLECTOR
 - MNC MINOR COLLECTOR
 - PA PRINCIPAL ARTERIAL
- PUBLIC LAND - GREEN MOUNTAIN NATIONAL FOREST**
- PUBLIC LAND - STATE/MUNICIPAL**

DISCLAIMER:
The untraveled highways (laid-out town highways), discontinued highways, and legal trails hereon are those of which the Agency of Transportation has record; others may exist.

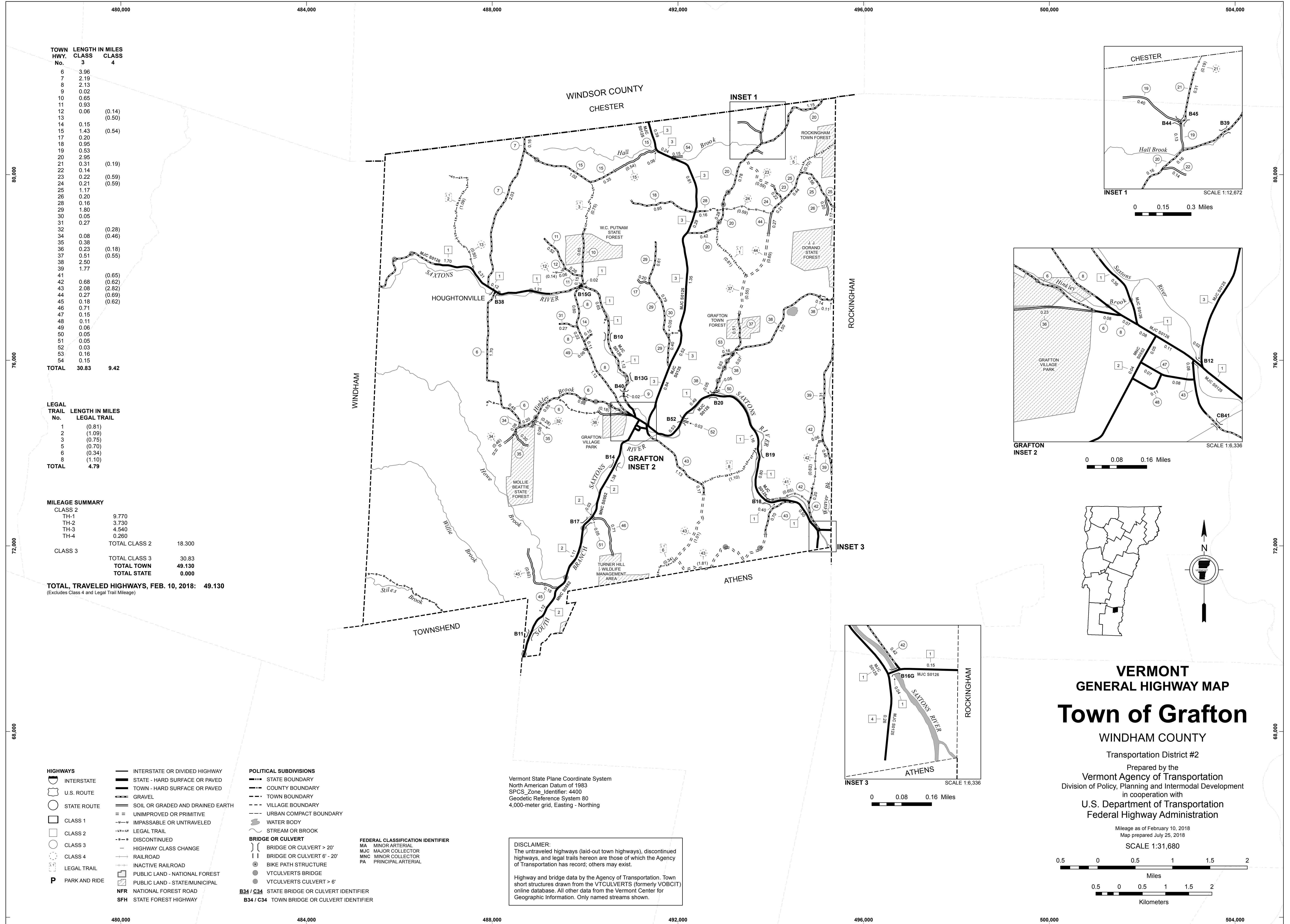
Highway and bridge data by the Agency of Transportation. Town short structures are drawn from the Vermont Online Bridge & Culvert Inventory Tool (VOBCIT) database. All other data from the Vermont Center for Geographic Information. Only named streams are shown.

Vermont State Plane Coordinate System
North American Datum of 1983
SPCS_Zone_Identifier: 4400
Geodetic Reference System 80
4,000-meter grid, Easting - Northing

VERMONT GENERAL HIGHWAY MAP
Town of Dummerston

WINDHAM COUNTY
Transportation District #2
Prepared by the
Vermont Agency of Transportation
Division of Policy, Planning and Intermodal Development
in cooperation with
U.S. Department of Transportation
Federal Highway Administration
Mileage as of February 10, 2016
Map prepared July 20, 2016
SCALE 1:31,680

0.5 0 0.5 1 1.5 2
Miles
0.5 0 0.5 1 1.5 2
Kilometers

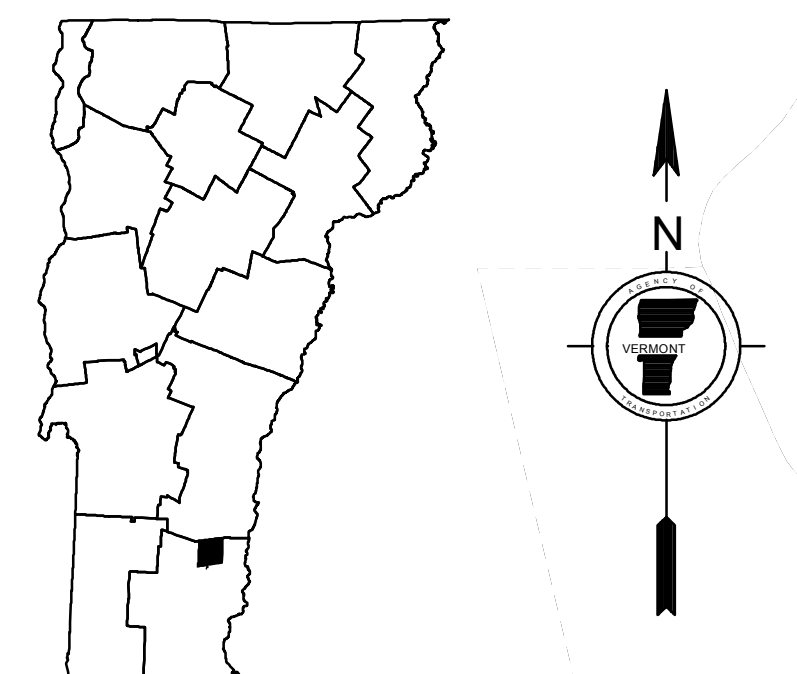
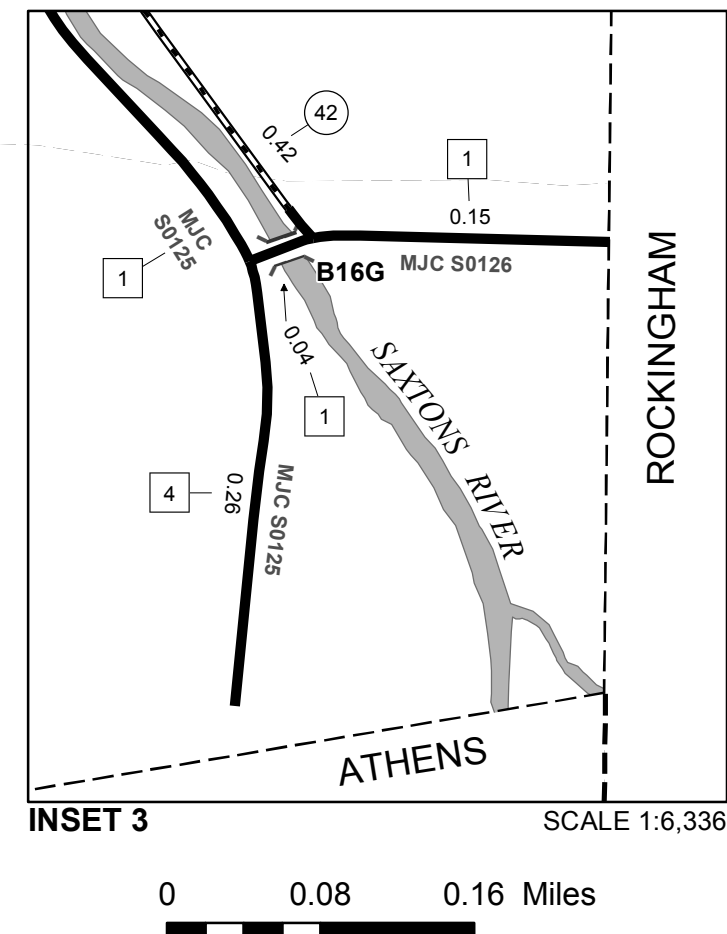
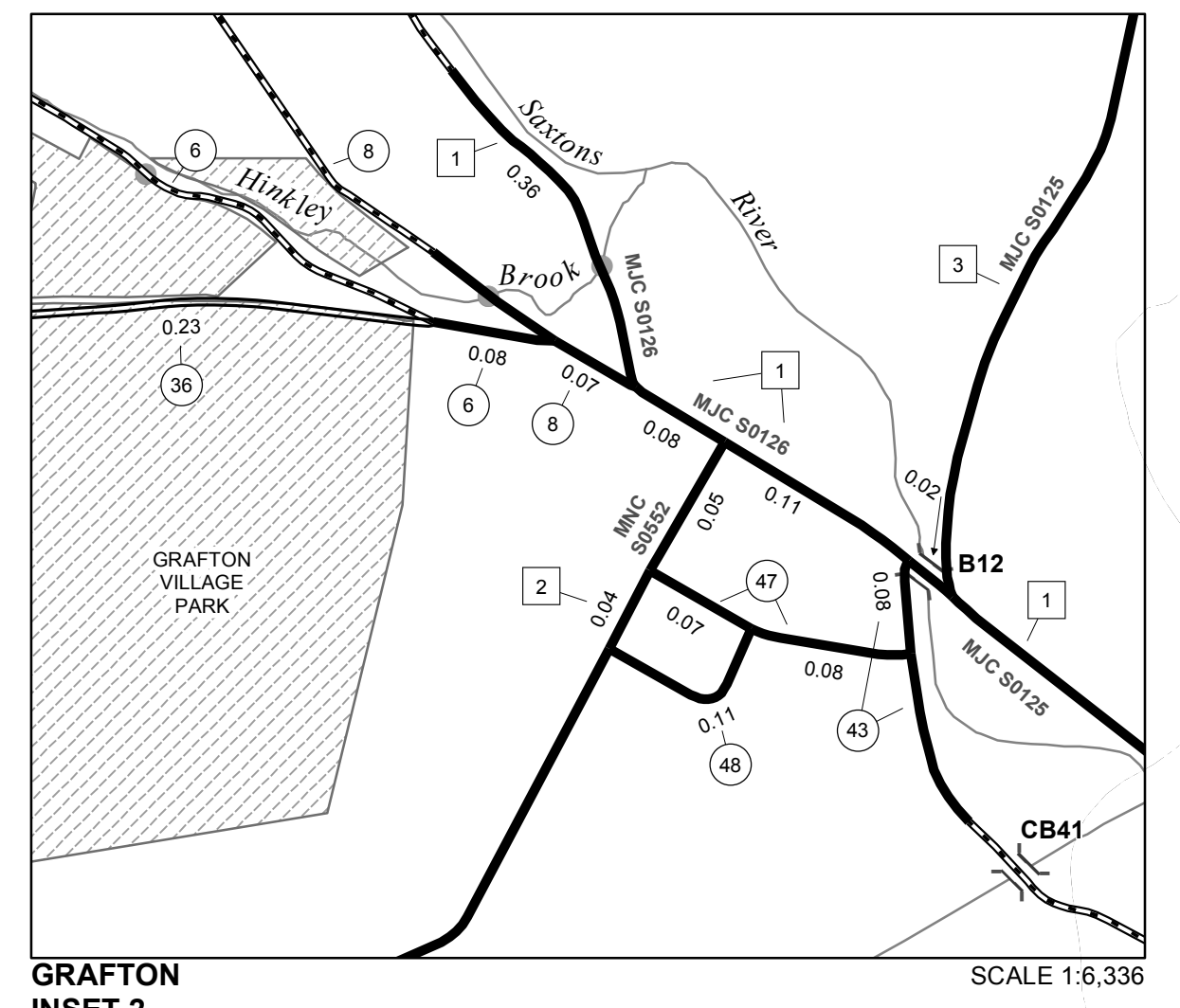
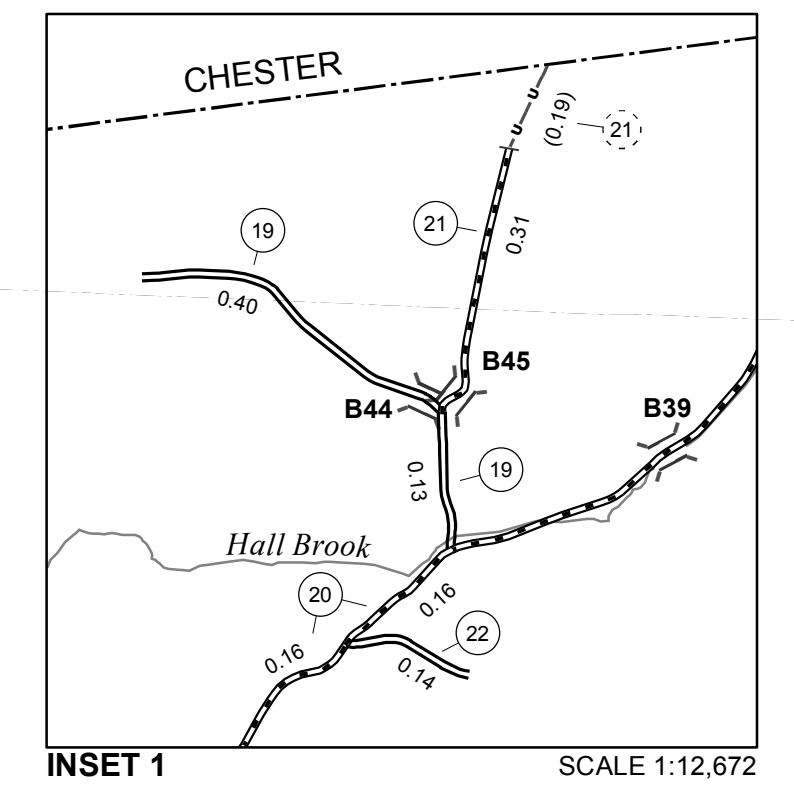


TOWN HWY. No.	LENGTH IN MILES CLASS 3	LENGTH IN MILES CLASS 4
6	3.96	
7	2.19	
8	2.13	
9	0.02	
10	0.65	
11	0.93	
12	0.06	(0.14)
13		(0.50)
14	0.15	
15	1.43	(0.54)
17	0.20	
18	0.95	
19	0.53	
20	2.95	
21	0.31	(0.19)
22	0.14	
23	0.22	(0.59)
24	0.21	(0.59)
25	1.17	
26	0.20	
28	0.16	
29	1.60	
30	0.05	
31	0.27	
32		(0.28)
34	0.08	(0.46)
35	0.38	
36	0.23	(0.18)
37	0.51	(0.55)
38	2.50	
39	1.77	
41		(0.65)
42	0.68	(0.62)
43	2.08	(2.82)
44	0.27	(0.69)
45	0.18	(0.62)
46	0.71	
47	0.15	
48	0.11	
49	0.06	
50	0.05	
51	0.05	
52	0.03	
53	0.16	
54	0.15	
TOTAL	30.83	9.42

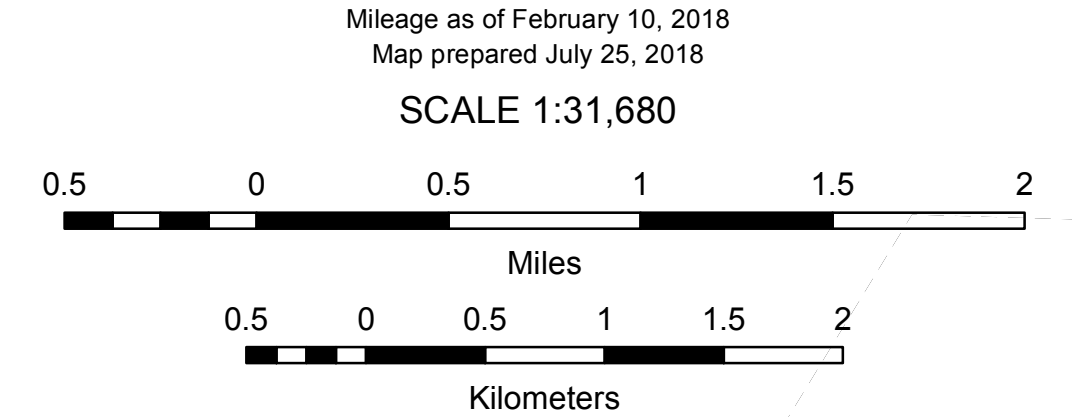
LEGAL TRAIL No.	LENGTH IN MILES LEGAL TRAIL
1	(0.81)
2	(1.09)
3	(0.75)
5	(0.70)
6	(0.34)
8	(1.10)
TOTAL	4.79

MILEAGE SUMMARY		
CLASS 2		
TH-1	9.770	
TH-2	3.730	
TH-3	4.540	
TH-4	0.260	
TOTAL CLASS 2	18.300	
CLASS 3		
TOTAL CLASS 3	30.83	
TOTAL TOWN	49.130	
TOTAL STATE	0.000	

TOTAL, TRAVELED HIGHWAYS, FEB. 10, 2018: 49.130
 (Excludes Class 4 and Legal Trail Mileage)

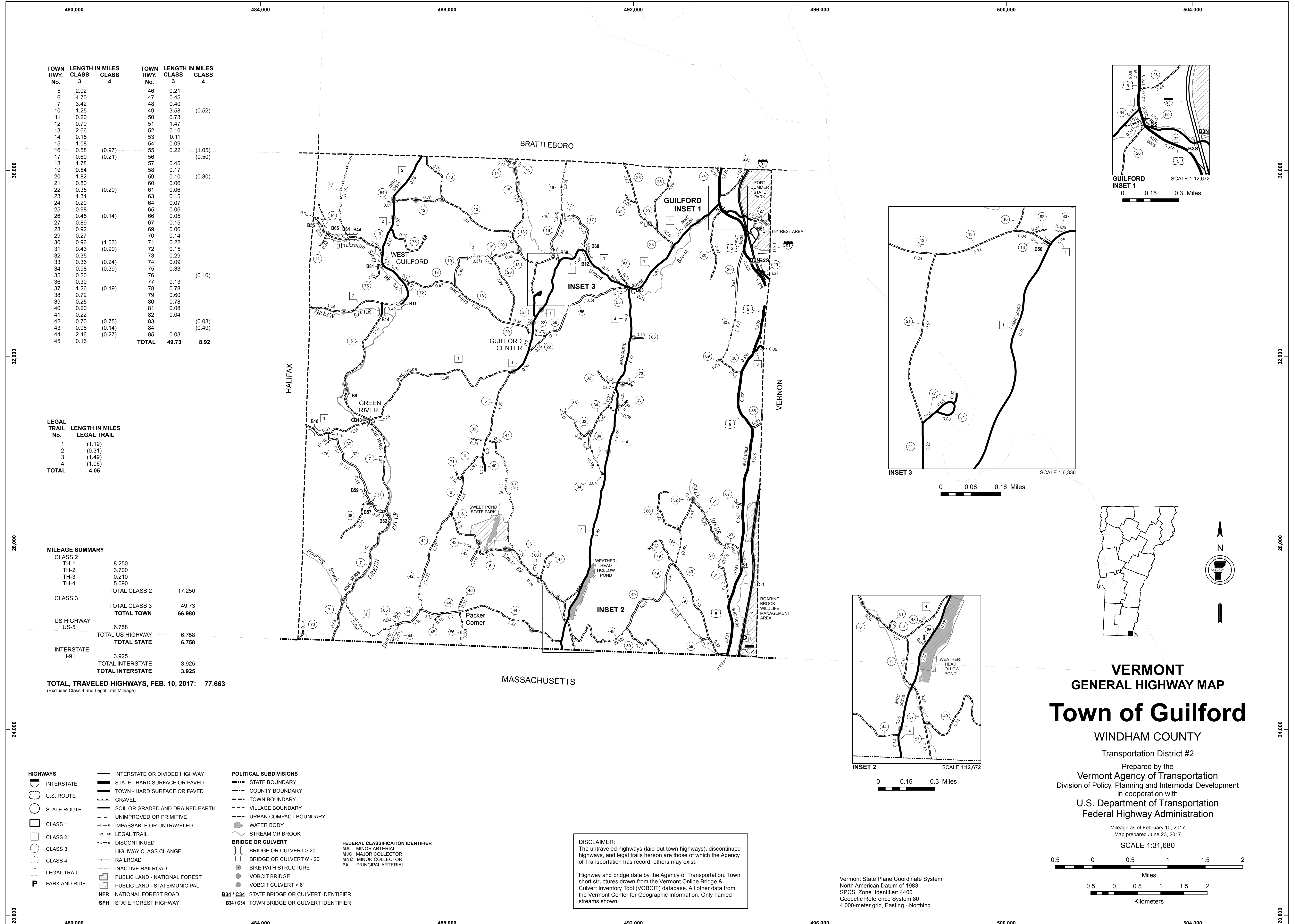


VERMONT GENERAL HIGHWAY MAP
Town of Grafton
 WINDHAM COUNTY
 Transportation District #2
 Prepared by the
 Vermont Agency of Transportation
 Division of Policy, Planning and Intermodal Development
 in cooperation with
 U.S. Department of Transportation
 Federal Highway Administration



Vermont State Plane Coordinate System
 North American Datum of 1983
 SPCS_Zone_Identifier: 4400
 Geodetic Reference System 80
 4,000-meter grid, Easting - Northing

DISCLAIMER:
 The untraveled highways (laid-out town highways), discontinued highways, and legal trails hereon are those of which the Agency of Transportation has record; others may exist.
 Highway and bridge data by the Agency of Transportation. Town short structures drawn from the VTCULVERTS (formerly VOBCIT) online database. All other data from the Vermont Center for Geographic Information. Only named streams shown.



TOWN HWY. No.	LENGTH IN MILES CLASS 3	LENGTH IN MILES CLASS 4	TOWN HWY. No.	LENGTH IN MILES CLASS 3	LENGTH IN MILES CLASS 4
5	2.02		46	0.21	
6	4.70		47	0.45	
7	3.42		48	0.40	
10	1.25		49	3.58	(0.52)
11	0.20		50	0.73	
12	0.70		51	1.47	
13	2.66		52	0.10	
14	0.15		53	0.11	
15	1.08		54	0.09	
16	0.58	(0.97)	55	0.22	(1.05)
17	0.60	(0.21)	56		(0.50)
18	1.78		57	0.45	
19	0.54		58	0.17	
20	1.82		59	0.10	(0.80)
21	0.80		60	0.06	
22	0.35	(0.20)	61	0.06	
23	1.34		63	0.15	
24	0.20		64	0.07	
25	0.38		65	0.06	
26	0.45	(0.14)	66	0.05	
27	0.89		67	0.15	
28	0.92		69	0.06	
29	0.27		70	0.14	
30	0.96	(1.03)	71	0.22	
31	0.43	(0.90)	72	0.15	
32	0.35		73	0.29	
33	0.36	(0.24)	74	0.09	
34	0.98	(0.39)	75	0.33	
35	0.20		76		(0.10)
36	0.30		77	0.13	
37	1.26	(0.19)	78	0.78	
38	0.72		79	0.60	
39	0.25		80	0.78	
40	0.20		81	0.08	
41	0.22		82	0.04	
42	0.70	(0.75)	83		(0.03)
43	0.08	(0.14)	84		(0.49)
44	2.46	(0.27)	85	0.03	
45	0.16				
TOTAL			49.73	8.92	

LEGAL TRAIL No.	LENGTH IN MILES LEGAL TRAIL
1	(1.19)
2	(0.31)
3	(1.49)
4	(1.06)
TOTAL	4.05

MILEAGE SUMMARY		
CLASS 2		
TH-1	8.250	
TH-2	3.700	
TH-3	0.210	
TH-4	5.090	
	TOTAL CLASS 2	17.250
CLASS 3		
	TOTAL CLASS 3	49.73
TOTAL TOWN		66.980
US HIGHWAY US-5	6.758	
TOTAL US HIGHWAY	6.758	
TOTAL STATE	6.758	
INTERSTATE I-91	3.925	
TOTAL INTERSTATE	3.925	
TOTAL INTERSTATE	3.925	

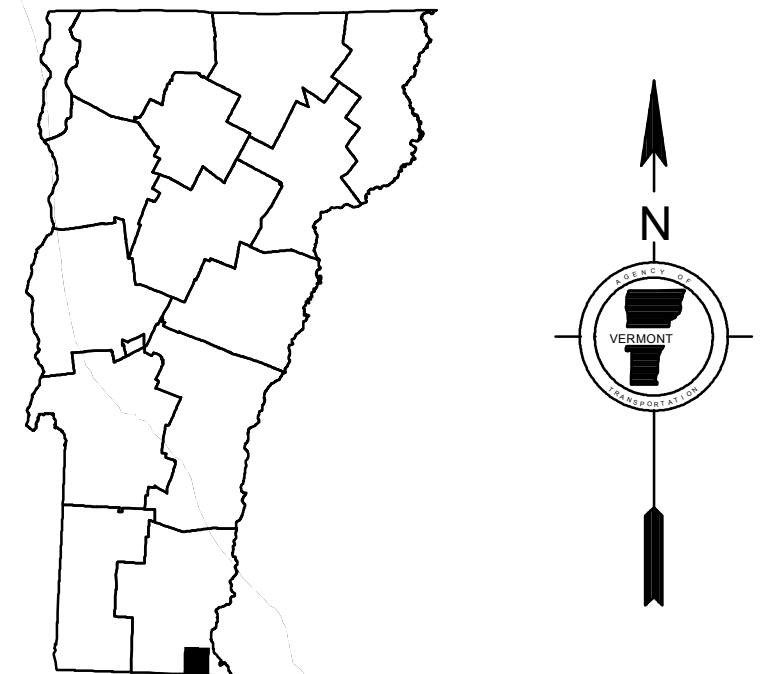
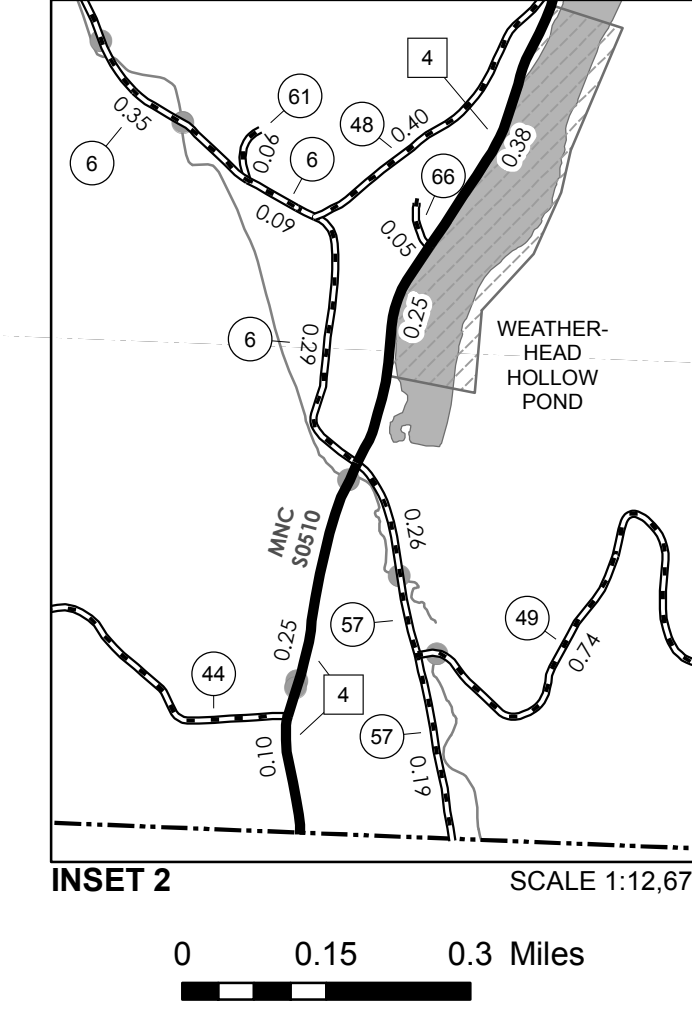
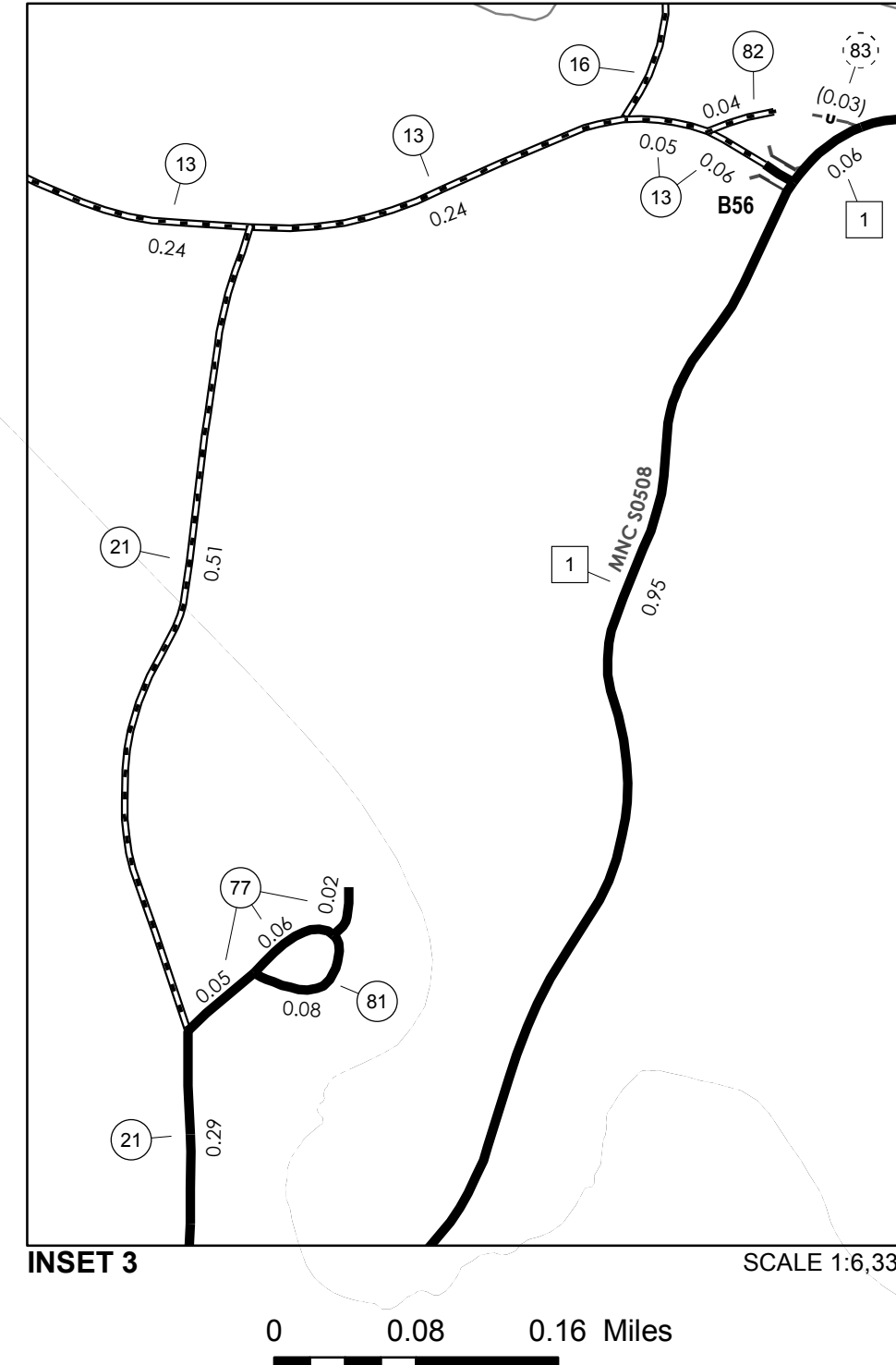
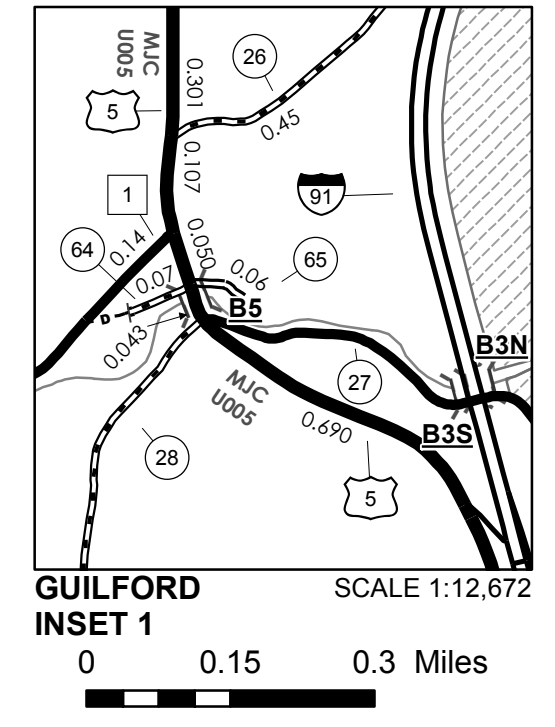
TOTAL, TRAVELED HIGHWAYS, FEB. 10, 2017: 77.663
 (Excludes Class 4 and Legal Trail Mileage)

- HIGHWAYS**
- INTERSTATE OR DIVIDED HIGHWAY
 - STATE - HARD SURFACE OR PAVED
 - TOWN - HARD SURFACE OR PAVED
 - GRAVEL
 - SOIL OR GRADED AND DRAINED EARTH
 - UNIMPROVED OR PRIMITIVE
 - IMPASSABLE OR UNTRAVELED
 - LEGAL TRAIL
 - DISCONTINUED
 - HIGHWAY CLASS CHANGE
 - RAILROAD
 - INACTIVE RAILROAD
 - PUBLIC LAND - NATIONAL FOREST
 - PUBLIC LAND - STATE/MUNICIPAL
 - NFR NATIONAL FOREST ROAD
 - SFH STATE FOREST HIGHWAY

- POLITICAL SUBDIVISIONS**
- STATE BOUNDARY
 - COUNTY BOUNDARY
 - TOWN BOUNDARY
 - VILLAGE BOUNDARY
 - URBAN COMPACT BOUNDARY
 - WATER BODY
 - STREAM OR BROOK
- BRIDGE OR CULVERT**
- BRIDGE OR CULVERT > 20'
 - BRIDGE OR CULVERT 6' - 20'
 - BIKE PATH STRUCTURE
 - VOBCIT BRIDGE
 - VOBCIT CULVERT > 6'
- FEDERAL CLASSIFICATION IDENTIFIER**
- MA MINOR ARTERIAL
 - MJC MAJOR COLLECTOR
 - MNC MINOR COLLECTOR
 - PA PRINCIPAL ARTERIAL
- B34 / C34 STATE BRIDGE OR CULVERT IDENTIFIER**
- B34 / C34 TOWN BRIDGE OR CULVERT IDENTIFIER**

DISCLAIMER:
 The untraveled highways (laid-out town highways), discontinued highways, and legal trails hereon are those of which the Agency of Transportation has record; others may exist.

Highway and bridge data by the Agency of Transportation. Town short structures drawn from the Vermont Online Bridge & Culvert Inventory Tool (VOBCIT) database. All other data from the Vermont Center for Geographic Information. Only named streams shown.

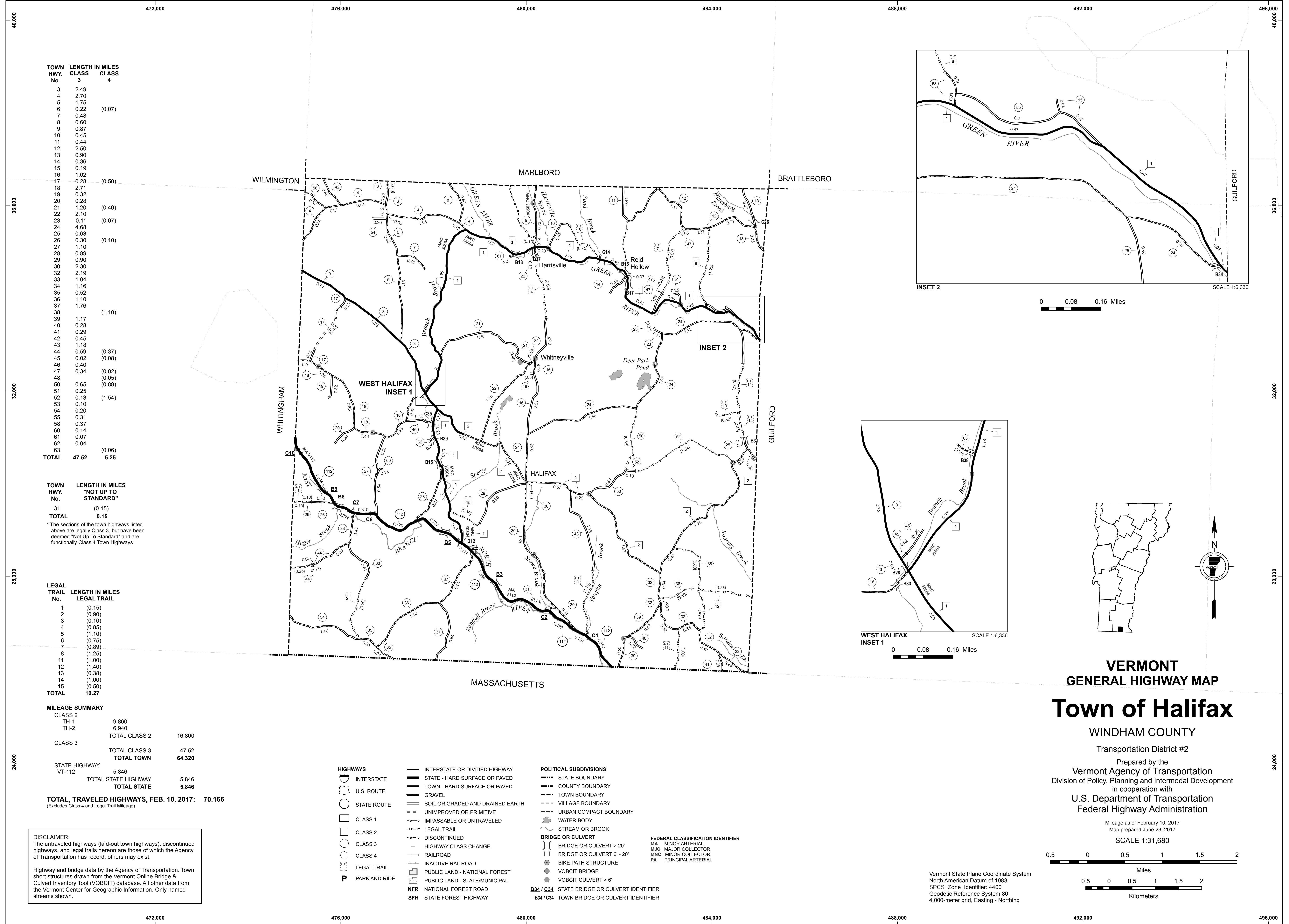


VERMONT
GENERAL HIGHWAY MAP
Town of Guilford
 WINDHAM COUNTY
 Transportation District #2

Prepared by the
 Vermont Agency of Transportation
 Division of Policy, Planning and Intermodal Development
 in cooperation with
 U.S. Department of Transportation
 Federal Highway Administration

Mileage as of February 10, 2017
 Map prepared June 23, 2017
 SCALE 1:31,680

0.5 0 0.5 1 1.5 2
 Miles
 0.5 0 0.5 1 1.5 2
 Kilometers



TOWN HWY. No.	LENGTH IN MILES CLASS 3	LENGTH IN MILES CLASS 4
3	2.49	
4	2.70	
5	1.75	
6	0.22	(0.07)
7	0.48	
8	0.60	
9	0.87	
10	0.45	
11	0.44	
12	2.50	
13	0.90	
14	0.36	
15	0.19	
16	1.02	
17	0.28	(0.50)
18	2.71	
19	0.32	
20	0.28	(0.40)
21	1.20	
22	2.10	(0.07)
23	0.11	
24	4.68	(0.07)
25	0.63	
26	0.30	(0.10)
27	1.10	
28	0.80	
29	0.90	
30	2.30	
32	2.19	
33	1.04	
34	1.16	
35	0.52	
36	1.10	
37	1.76	
38		(1.10)
39	1.17	
40	0.28	
41	0.29	
42	0.45	
43	1.18	
44	0.59	(0.37)
45	0.02	(0.08)
46	0.40	
47	0.34	(0.02)
48		(0.05)
50	0.65	(0.89)
51	0.25	
52	0.13	(1.54)
53	0.10	
54	0.20	
55	0.31	
58	0.37	
60	0.14	
61	0.07	
62	0.04	
63		(0.06)
TOTAL	47.52	5.25

TOWN HWY. No.	LENGTH IN MILES "NOT UP TO STANDARD"
31	(0.15)
TOTAL	0.15

*The sections of the town highways listed above are legally Class 3, but have been deemed "Not Up To Standard" and are functionally Class 4 Town Highways

LEGAL TRAIL No.	LENGTH IN MILES LEGAL TRAIL
1	(0.15)
2	(0.90)
3	(0.10)
4	(0.85)
5	(1.10)
6	(0.75)
7	(0.89)
8	(1.25)
11	(1.00)
12	(1.40)
13	(0.38)
14	(1.00)
15	(0.50)
TOTAL	10.27

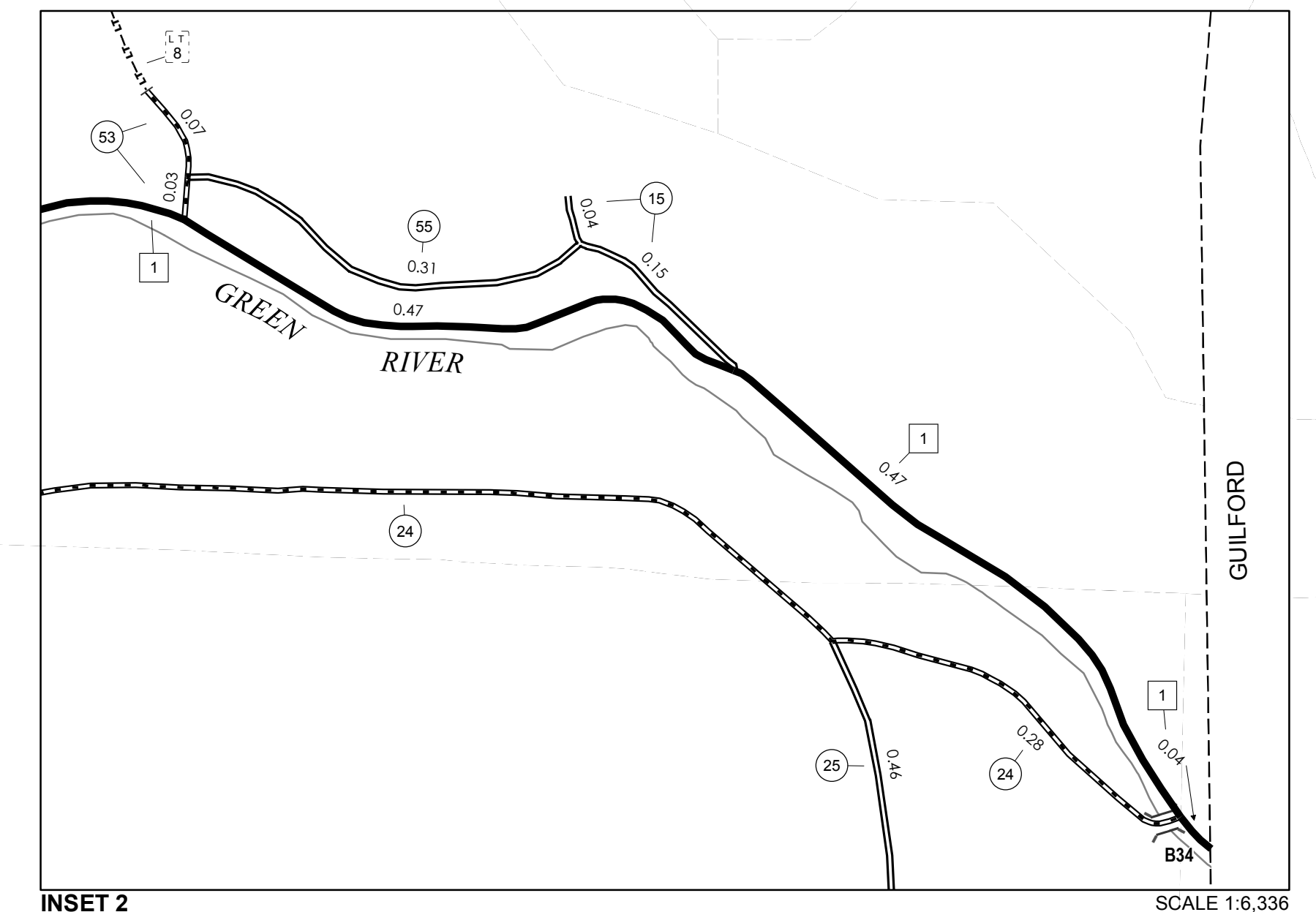
MILEAGE SUMMARY		
CLASS 2		
TH-1	9,860	
TH-2	6,940	
TOTAL CLASS 2	16,800	
CLASS 3		
TOTAL CLASS 3	47.52	
TOTAL TOWN	64.320	
STATE HIGHWAY		
VT-112	5,846	
TOTAL STATE HIGHWAY	5,846	
TOTAL STATE	5,846	

TOTAL, TRAVELED HIGHWAYS, FEB. 10, 2017: 70.166
(Excludes Class 4 and Legal Trail Mileage)

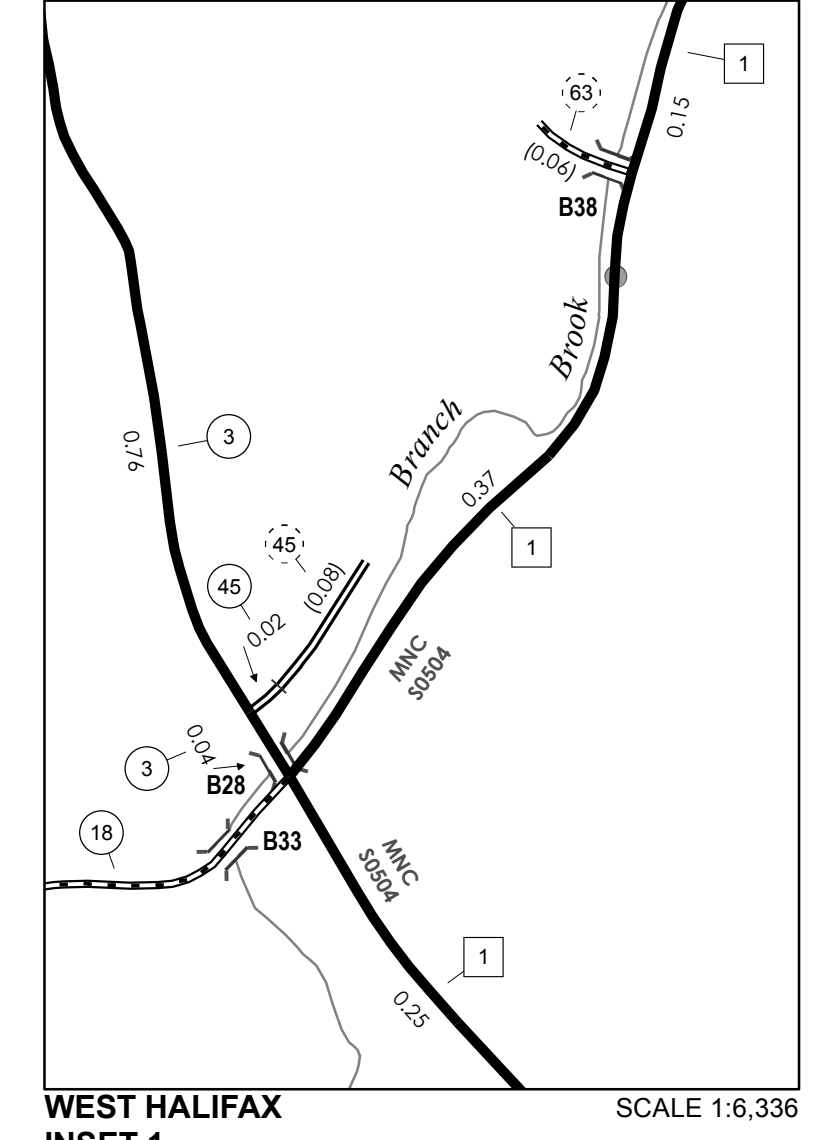
DISCLAIMER:
The untraveled highways (laid-out town highways), discontinued highways, and legal trails hereon are those of which the Agency of Transportation has record; others may exist.

Highway and bridge data by the Agency of Transportation. Town short structures drawn from the Vermont Online Bridge & Culvert Inventory Tool (VOBCIT) database. All other data from the Vermont Center for Geographic Information. Only named streams shown.

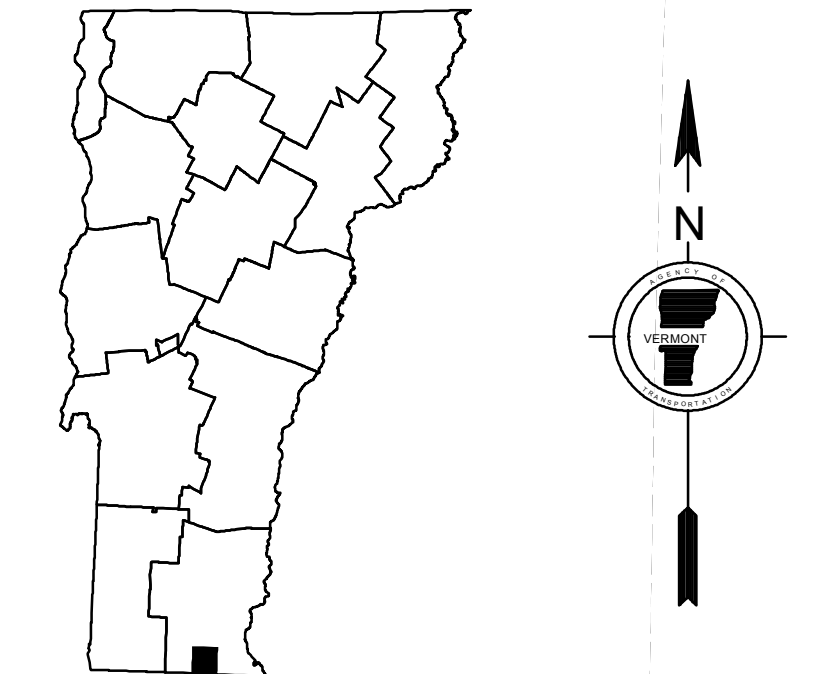
- HIGHWAYS**
- INTERSTATE
- U.S. ROUTE
- STATE ROUTE
- CLASS 1
- CLASS 2
- CLASS 3
- CLASS 4
- LEGAL TRAIL
- PARK AND RIDE
- INTERSTATE OR DIVIDED HIGHWAY
- STATE - HARD SURFACE OR PAVED
- TOWN - HARD SURFACE OR PAVED
- GRAVEL
- SOIL OR GRADED AND DRAINED EARTH
- UNIMPROVED OR PRIMITIVE
- IMPASSABLE OR UNTRAVELED
- LEGAL TRAIL
- DISCONTINUED
- HIGHWAY CLASS CHANGE
- RAILROAD
- INACTIVE RAILROAD
- PUBLIC LAND - NATIONAL FOREST
- PUBLIC LAND - STATE/MUNICIPAL
- NFR NATIONAL FOREST ROAD
- SFH STATE FOREST HIGHWAY
- POLITICAL SUBDIVISIONS**
- STATE BOUNDARY
- COUNTY BOUNDARY
- TOWN BOUNDARY
- VILLAGE BOUNDARY
- URBAN COMPACT BOUNDARY
- WATER BODY
- STREAM OR BROOK
- BRIDGE OR CULVERT**
- BRIDGE OR CULVERT > 20'
- BRIDGE OR CULVERT 6' - 20'
- BIKE PATH STRUCTURE
- VOBCIT BRIDGE
- VOBCIT CULVERT > 6'
- FEDERAL CLASSIFICATION IDENTIFIER**
- MA MINOR ARTERIAL
- MJC MAJOR COLLECTOR
- MNC MINOR COLLECTOR
- PA PRINCIPAL ARTERIAL
- B34 / C34 STATE BRIDGE OR CULVERT IDENTIFIER
- B34 / C34 TOWN BRIDGE OR CULVERT IDENTIFIER



0 0.08 0.16 Miles



0 0.08 0.16 Miles



VERMONT GENERAL HIGHWAY MAP

Town of Halifax

WINDHAM COUNTY

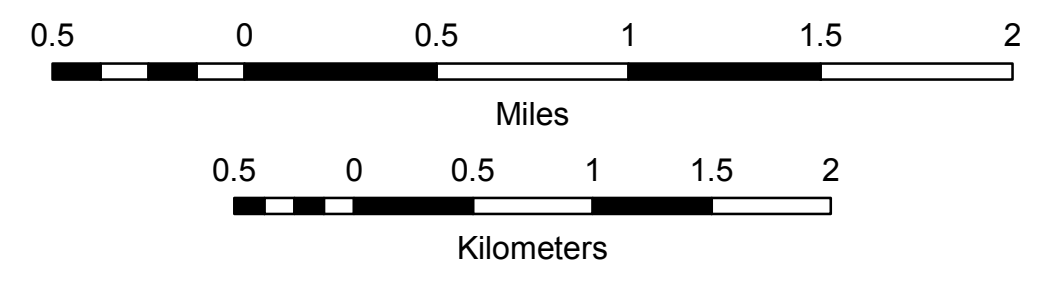
Transportation District #2

Prepared by the Vermont Agency of Transportation
Division of Policy, Planning and Intermodal Development
in cooperation with

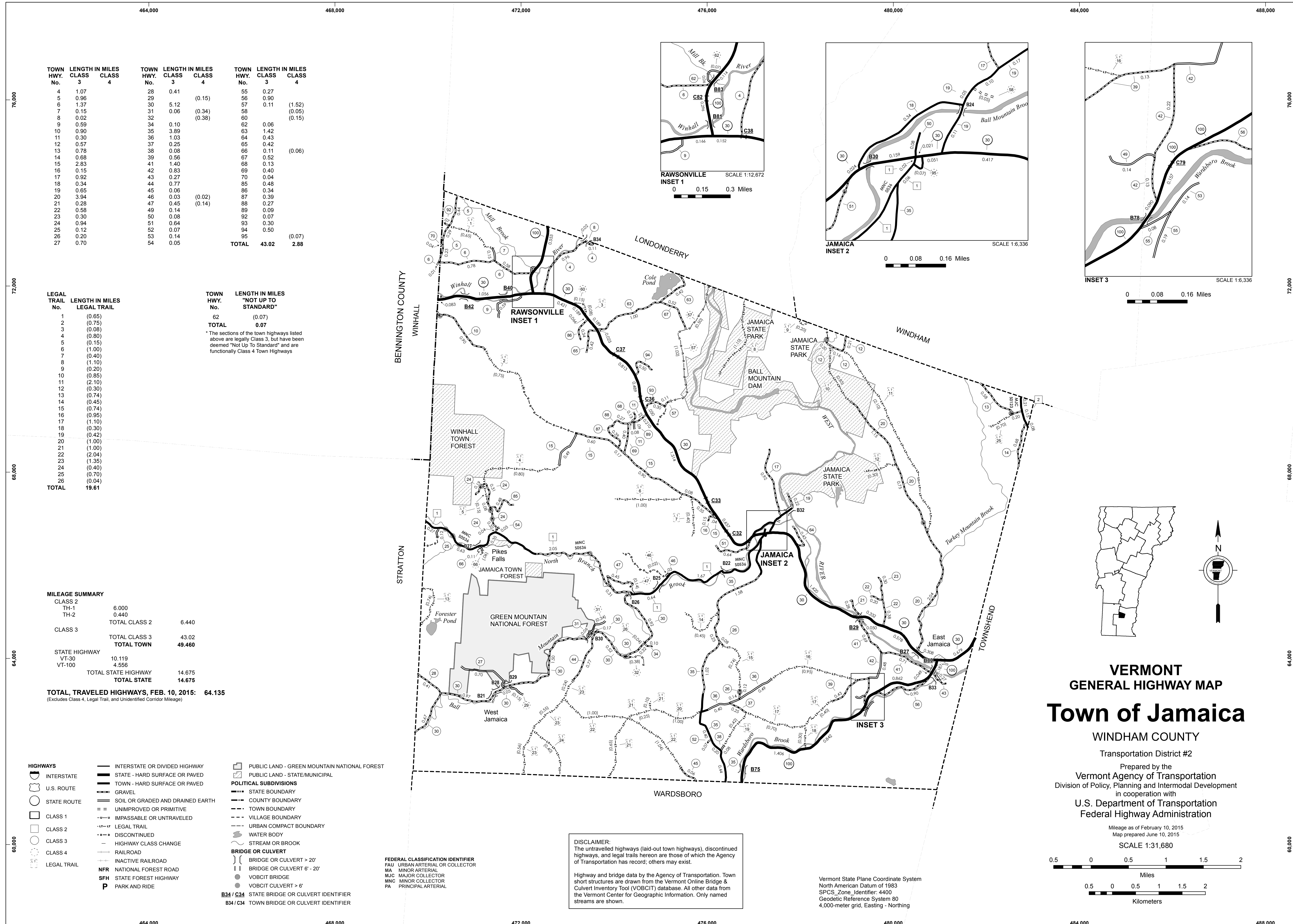
U.S. Department of Transportation
Federal Highway Administration

Mileage as of February 10, 2017
Map prepared June 23, 2017

SCALE 1:31,680



Vermont State Plane Coordinate System
North American Datum of 1983
SPCS_Zone_Identifier: 4400
Geodetic Reference System 80
4,000-meter grid, Easting - Northing



TOWN HWY. No.	LENGTH IN MILES CLASS 3	LENGTH IN MILES CLASS 4	TOWN HWY. No.	LENGTH IN MILES CLASS 3	LENGTH IN MILES CLASS 4	TOWN HWY. No.	LENGTH IN MILES CLASS 3	LENGTH IN MILES CLASS 4
4	1.07		28	0.41		55	0.27	
5	0.96		29		(0.15)	56	0.90	
6	1.37		30	5.12		57	0.11	(1.52)
7	0.15		31	0.06	(0.34)	58		(0.05)
8	0.02		32		(0.38)	60		(0.15)
9	0.59		34	0.10		62	0.06	
10	0.90		35	3.89		63	1.42	
11	0.30		36	1.03		64	0.43	
12	0.57		37	0.25		65	0.42	
13	0.78		38	0.08		66	0.11	(0.06)
14	0.68		39	0.56		67	0.52	
15	2.83		41	1.40		68	0.13	
16	0.15		42	0.83		69	0.40	
17	0.92		43	0.27		70	0.04	
18	0.34		44	0.77		85	0.48	
19	0.65		45	0.06		86	0.34	
20	3.94		46	0.03	(0.02)	87	0.39	
21	0.28		47	0.45	(0.14)	88	0.27	
22	0.58		49	0.14		89	0.09	
23	0.30		50	0.08		92	0.07	
24	0.94		51	0.64		93	0.30	
25	0.12		52	0.07		94	0.50	
26	0.20		53	0.14		95		(0.07)
27	0.70		54	0.05		TOTAL	43.02	2.88

LEGAL TRAIL No.	LENGTH IN MILES LEGAL TRAIL
1	(0.65)
2	(0.75)
3	(0.08)
4	(0.80)
5	(0.15)
6	(1.00)
7	(0.40)
8	(1.10)
9	(0.20)
10	(0.85)
11	(2.10)
12	(0.30)
13	(0.74)
14	(0.45)
15	(0.74)
16	(0.95)
17	(1.10)
18	(0.30)
19	(0.42)
20	(1.00)
21	(1.00)
22	(2.04)
23	(1.35)
24	(0.40)
25	(0.70)
26	(0.04)
TOTAL	19.61

TOWN HWY. No.	LENGTH IN MILES "NOT UP TO STANDARD"
62	(0.07)
TOTAL	0.07

*The sections of the town highways listed above are legally Class 3, but have been deemed "Not Up To Standard" and are functionally Class 4 Town Highways

MILEAGE SUMMARY

CLASS 2		
TH-1	6.000	
TH-2	0.440	
TOTAL CLASS 2		6.440
CLASS 3		
TOTAL CLASS 3		43.02
TOTAL TOWN		49.460
STATE HIGHWAY		
VT-30	10.119	
VT-100	4.556	
TOTAL STATE HIGHWAY		14.675
TOTAL STATE		14.675
TOTAL, TRAVELED HIGHWAYS, FEB. 10, 2015:	64.135	

(Excludes Class 4, Legal Trail, and Unidentified Corridor Mileage)

- HIGHWAYS**
- INTERSTATE OR DIVIDED HIGHWAY
 - STATE - HARD SURFACE OR PAVED
 - TOWN - HARD SURFACE OR PAVED
 - GRAVEL
 - SOIL OR GRADED AND DRAINED EARTH
 - UNIMPROVED OR PRIMITIVE
 - IMPASSABLE OR UNTRAVELED
 - LEGAL TRAIL
 - DISCONTINUED
 - HIGHWAY CLASS CHANGE
 - RAILROAD
 - INACTIVE RAILROAD
 - NATIONAL FOREST ROAD
 - STATE FOREST HIGHWAY
 - PARK AND RIDE
- POLITICAL SUBDIVISIONS**
- STATE BOUNDARY
 - COUNTY BOUNDARY
 - TOWN BOUNDARY
 - VILLAGE BOUNDARY
 - URBAN COMPACT BOUNDARY
 - WATER BODY
 - STREAM OR BROOK
- BRIDGE OR CULVERT**
- BRIDGE OR CULVERT > 20'
 - BRIDGE OR CULVERT 6' - 20'
 - VOBCIT BRIDGE
 - VOBCIT CULVERT > 6'
- BRIDGE OR CULVERT IDENTIFIER**
- B34 / C34 STATE BRIDGE OR CULVERT IDENTIFIER
 - B34 / C34 TOWN BRIDGE OR CULVERT IDENTIFIER
- FEDERAL CLASSIFICATION IDENTIFIER**
- FAU URBAN ARTERIAL OR COLLECTOR
 - MA MINOR ARTERIAL
 - MJC MAJOR COLLECTOR
 - MNC MINOR COLLECTOR
 - PA PRINCIPAL ARTERIAL
- PUBLIC LAND - GREEN MOUNTAIN NATIONAL FOREST**
- PUBLIC LAND - STATE/MUNICIPAL

DISCLAIMER:
The untraveled highways (laid-out town highways), discontinued highways, and legal trails herein are those of which the Agency of Transportation has record; others may exist.

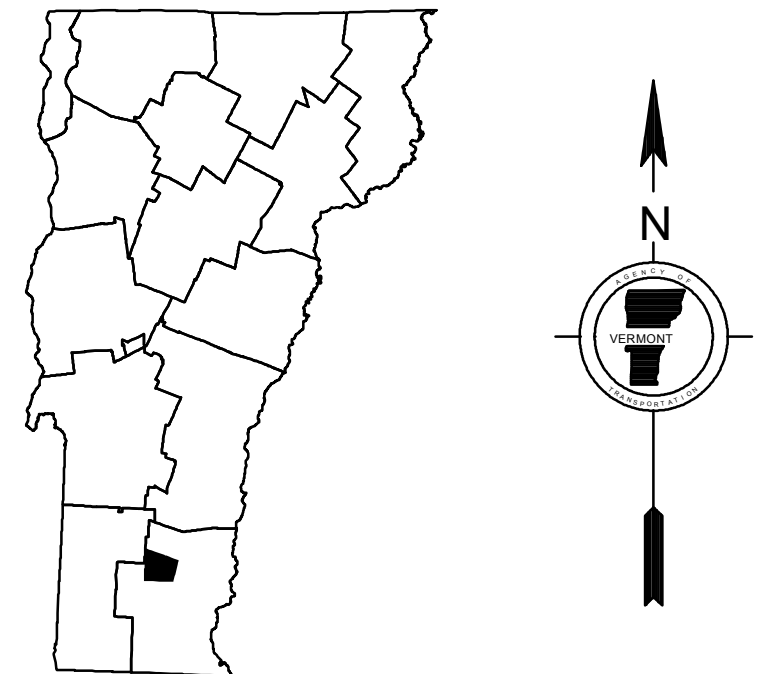
Highway and bridge data by the Agency of Transportation. Town short structures are drawn from the Vermont Online Bridge & Culvert Inventory Tool (VOBCIT) database. All other data from the Vermont Center for Geographic Information. Only named streams are shown.

Vermont State Plane Coordinate System
North American Datum of 1983
SPCS_Zone_Identifier: 4400
Geodetic Reference System 80
4,000-meter grid, Easting - Northing

RAWSONVILLE INSET 1
SCALE 1:12,672
0 0.15 0.3 Miles

JAMAICA INSET 2
SCALE 1:6,336
0 0.08 0.16 Miles

INSET 3
SCALE 1:6,336
0 0.08 0.16 Miles



VERMONT GENERAL HIGHWAY MAP
Town of Jamaica
WINDHAM COUNTY

Transportation District #2
Prepared by the
Vermont Agency of Transportation
Division of Policy, Planning and Intermodal Development
in cooperation with
U.S. Department of Transportation
Federal Highway Administration

Mileage as of February 10, 2015
Map prepared June 10, 2015
SCALE 1:31,680

0.5 0 0.5 1 1.5 2
Miles
0.5 0 0.5 1 1.5 2
Kilometers

TOWN HWY. No.	LENGTH IN MILES CLASS 3	LENGTH IN MILES CLASS 4	TOWN HWY. No.	LENGTH IN MILES CLASS 3	LENGTH IN MILES CLASS 4
6	0.10		40	2.72	(0.09)
8	1.73		41	0.40	
9	2.06		42	0.40	
11	0.32		43	1.56	
12		(0.30)	44	0.28	
13	1.17		45	0.54	(0.35)
14	0.18		46	1.44	
15	0.34		47	0.24	
16	0.21		48	0.90	
17	2.78		49	0.36	
18	1.48		50	0.19	
19	1.27	(0.35)	51	1.12	
20	0.39		52	0.35	(0.62)
21	0.04		55	0.11	
22	0.15		56	0.19	
23	0.08		57	0.10	
24	0.42		58	0.16	
25	0.25		59	0.74	
26	0.85	(1.15)	60	0.20	
27	1.00		63	0.15	
28	0.91	(0.09)	64	0.28	
29	0.56		65	0.40	
30	0.24		66	1.19	
31	0.14	(0.24)	67	0.30	
32	0.31		68	0.22	
33	0.96	(0.64)	69	0.30	
35	0.47		70	0.11	
36	3.51		71	0.41	
37	0.82		72	0.43	
38	0.35		73	0.12	
39	1.41		74	0.07	(0.05)
TOTAL			TOTAL	40.08	3.88

TOWN HWY. No.	LENGTH IN MILES "NOT UP TO STANDARD"
22	(0.16)
48	(1.18)
TOTAL	1.34

*The sections of the town highways listed above are legally Class 3, but have been deemed "Not Up To Standard" and are functionally Class 4 Town Highways

LEGAL TRAIL No.	LENGTH IN MILES LEGAL TRAIL
1	(0.50)
2	(1.11)
3	(1.37)
4	(0.25)
TOTAL	3.23

MILEAGE SUMMARY	
CLASS 2	
TH-1	2.550
TH-2	3.200
TH-3	0.340
TH-4	0.490
TH-5	2.590
TH-6	3.020
TOTAL CLASS 2	12.190
TOTAL CLASS 3	40.08
TOTAL TOWN	52.270
STATE HIGHWAY	
VT-11	7.556
VT-100	7.646
TOTAL STATE HIGHWAY	15.202
TOTAL STATE	15.202

TOTAL, TRAVELED HIGHWAYS, FEB. 10, 2016: 67.472
(Excludes Class 4 and Legal Trail Mileage)

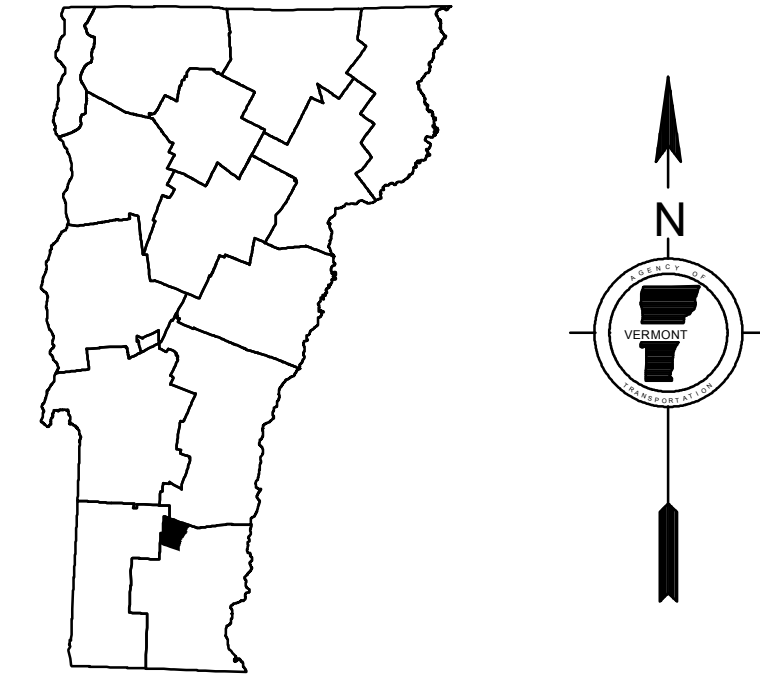
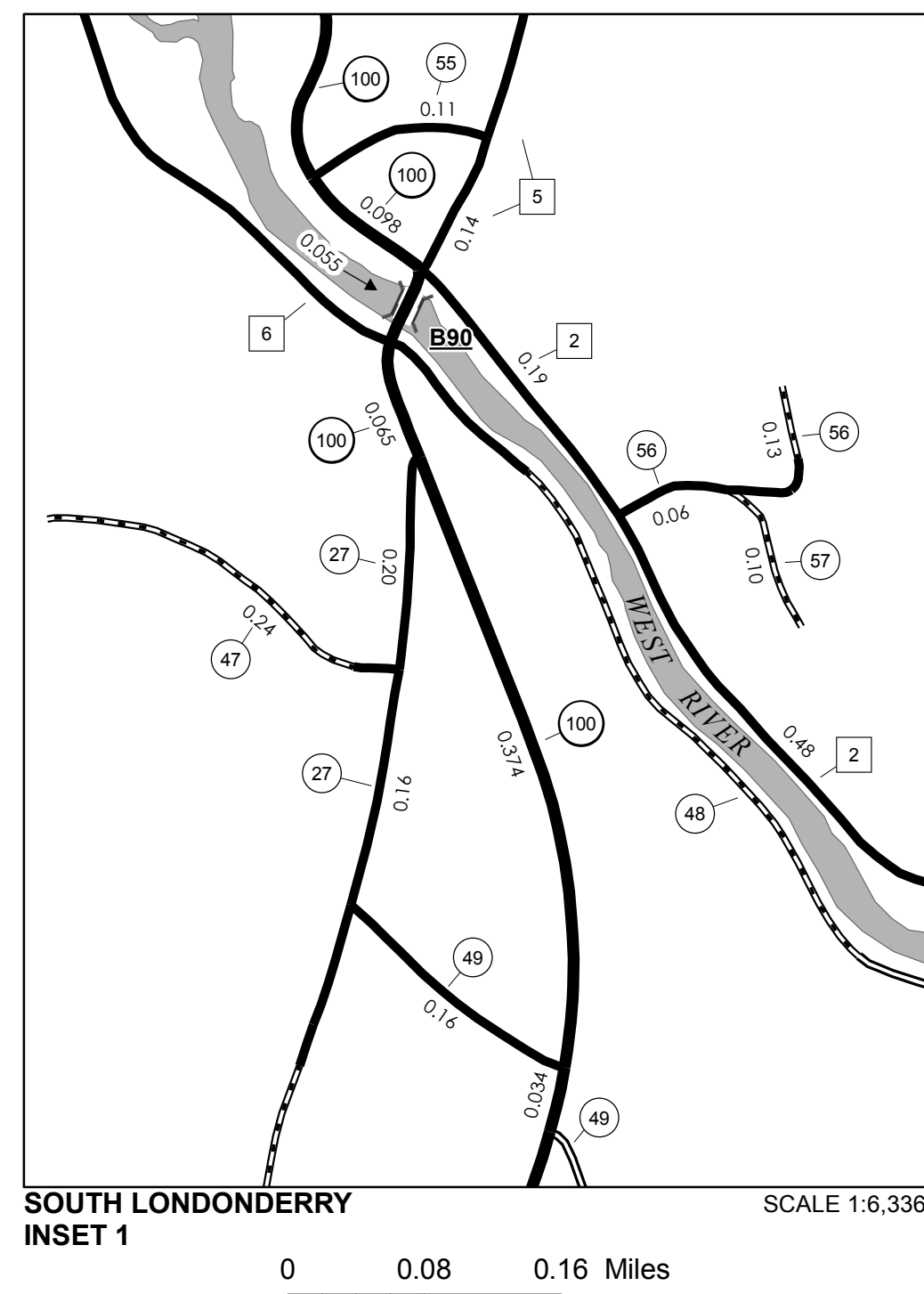
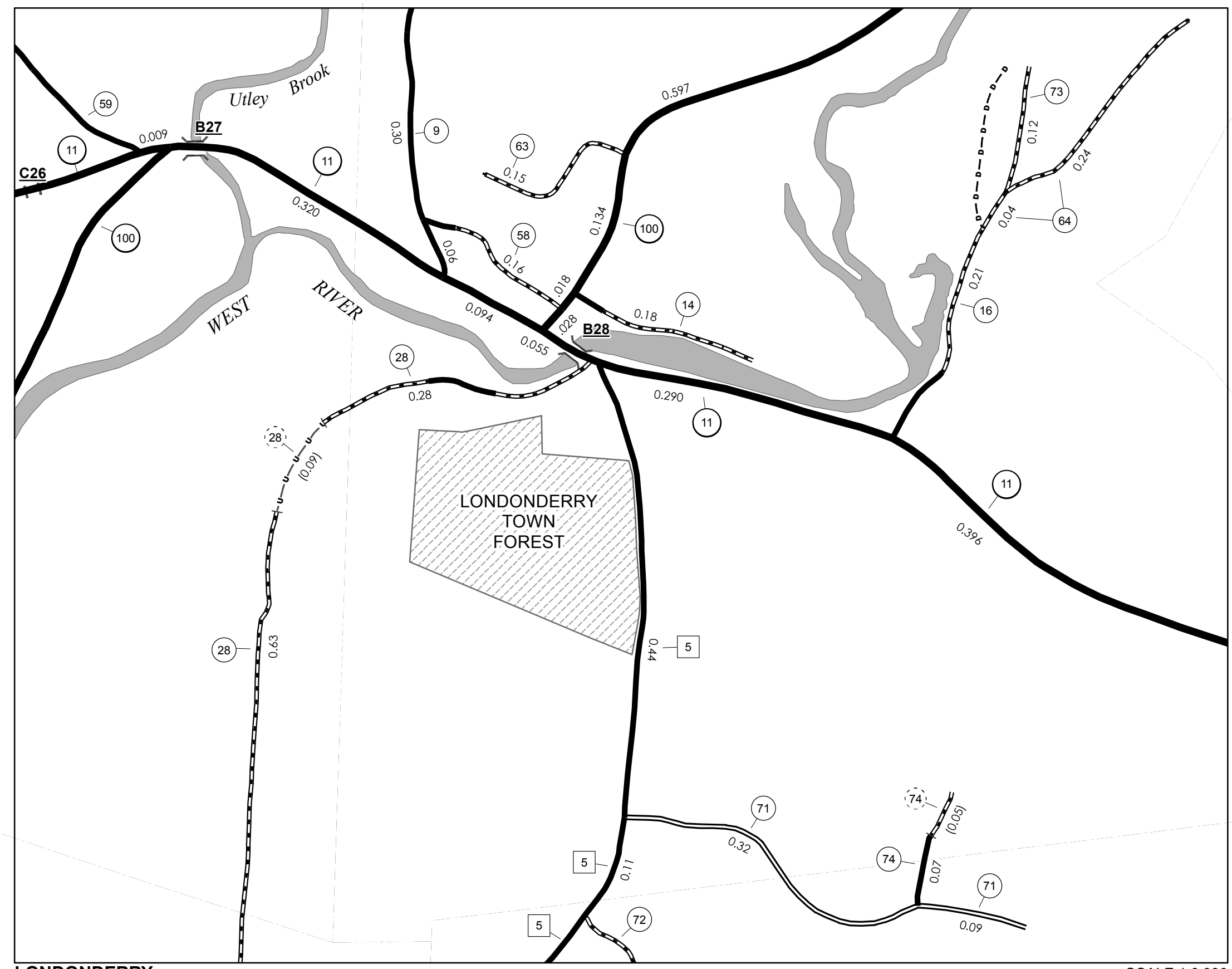
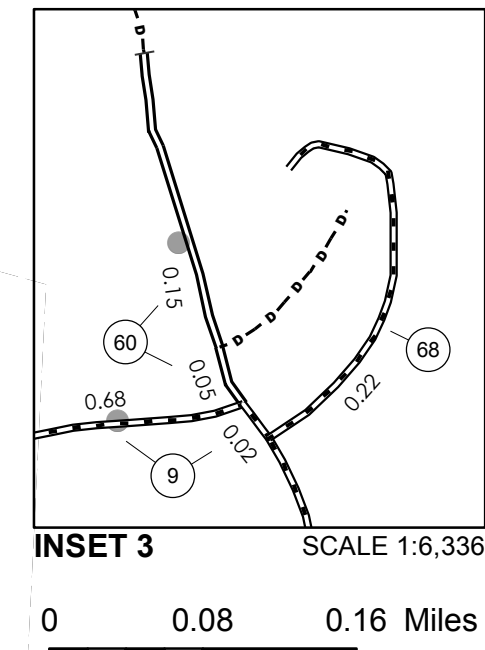
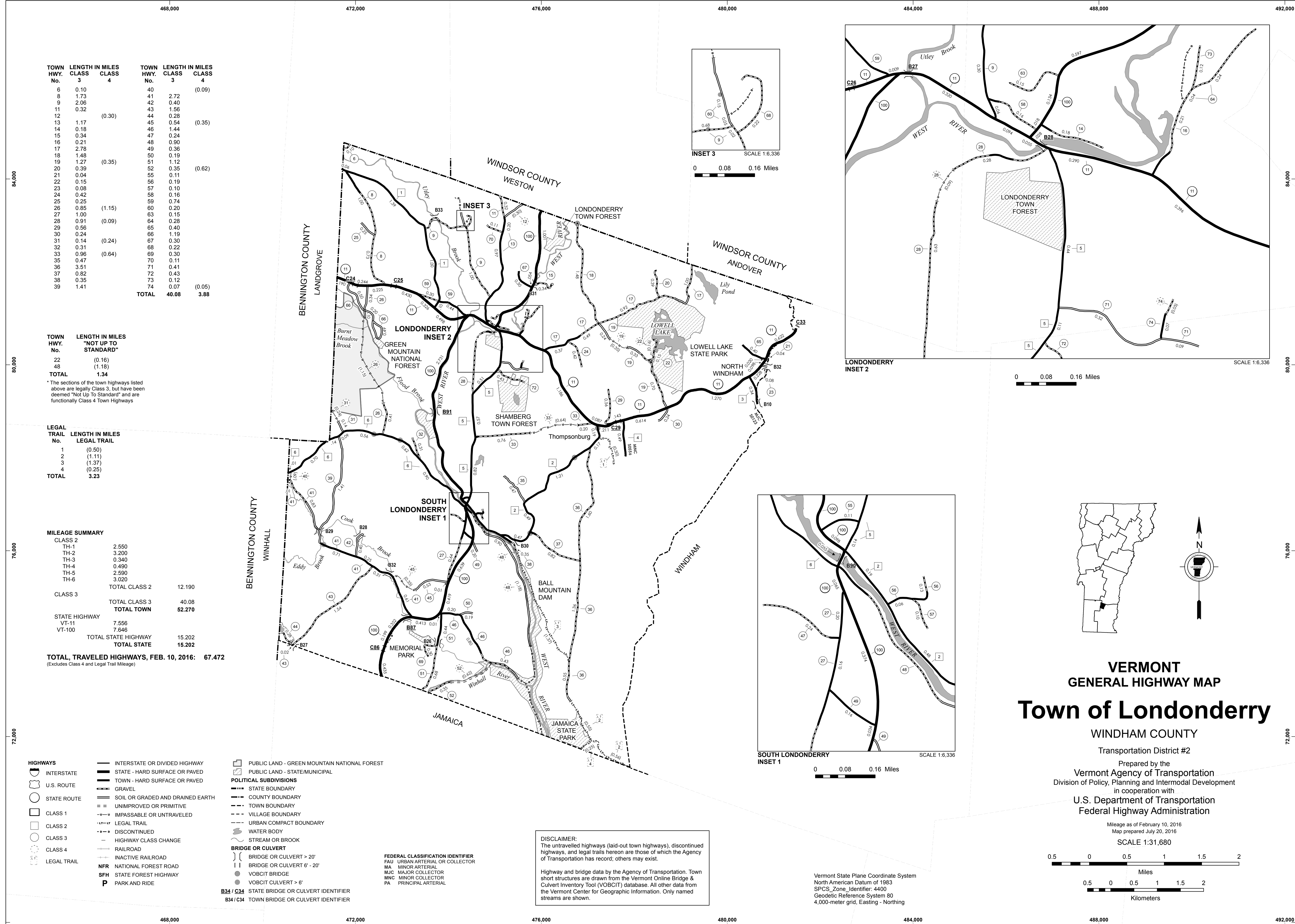
- HIGHWAYS**
- INTERSTATE OR DIVIDED HIGHWAY
 - INTERSTATE
 - U.S. ROUTE
 - STATE ROUTE
 - CLASS 1
 - CLASS 2
 - CLASS 3
 - CLASS 4
 - LEGAL TRAIL
 - IMPASSABLE OR UNTRAVELED
 - LEGAL TRAIL
 - DISCONTINUED
 - HIGHWAY CLASS CHANGE
 - RAILROAD
 - INACTIVE RAILROAD
 - NFR NATIONAL FOREST ROAD
 - SFH STATE FOREST HIGHWAY
 - P PARK AND RIDE

- PUBLIC LAND - GREEN MOUNTAIN NATIONAL FOREST
- PUBLIC LAND - STATE/MUNICIPAL
- POLITICAL SUBDIVISIONS**
- STATE BOUNDARY
- COUNTY BOUNDARY
- TOWN BOUNDARY
- VILLAGE BOUNDARY
- URBAN COMPACT BOUNDARY
- WATER BODY
- STREAM OR BROOK
- BRIDGE OR CULVERT**
- BRIDGE OR CULVERT > 20'
- BRIDGE OR CULVERT 6' - 20'
- VOBICIT BRIDGE
- VOBICIT CULVERT > 6'
- B34 / C34 STATE BRIDGE OR CULVERT IDENTIFIER
- B34 / C34 TOWN BRIDGE OR CULVERT IDENTIFIER

- FEDERAL CLASSIFICATION IDENTIFIER**
- FAU URBAN ARTERIAL OR COLLECTOR
 - MA MINOR ARTERIAL
 - MJC MAJOR COLLECTOR
 - MNC MINOR COLLECTOR
 - PA PRINCIPAL ARTERIAL

DISCLAIMER:
The untraveled highways (laid-out town highways), discontinued highways, and legal trails herein are those of which the Agency of Transportation has record; others may exist.

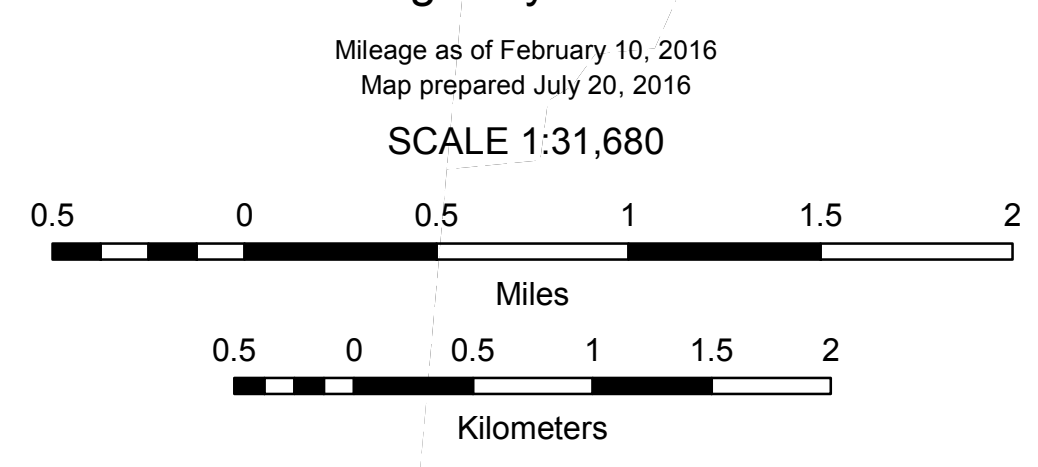
Highway and bridge data by the Agency of Transportation. Town short structures are drawn from the Vermont Online Bridge & Culvert Inventory Tool (VOBCIT) database. All other data from the Vermont Center for Geographic Information. Only named streams are shown.



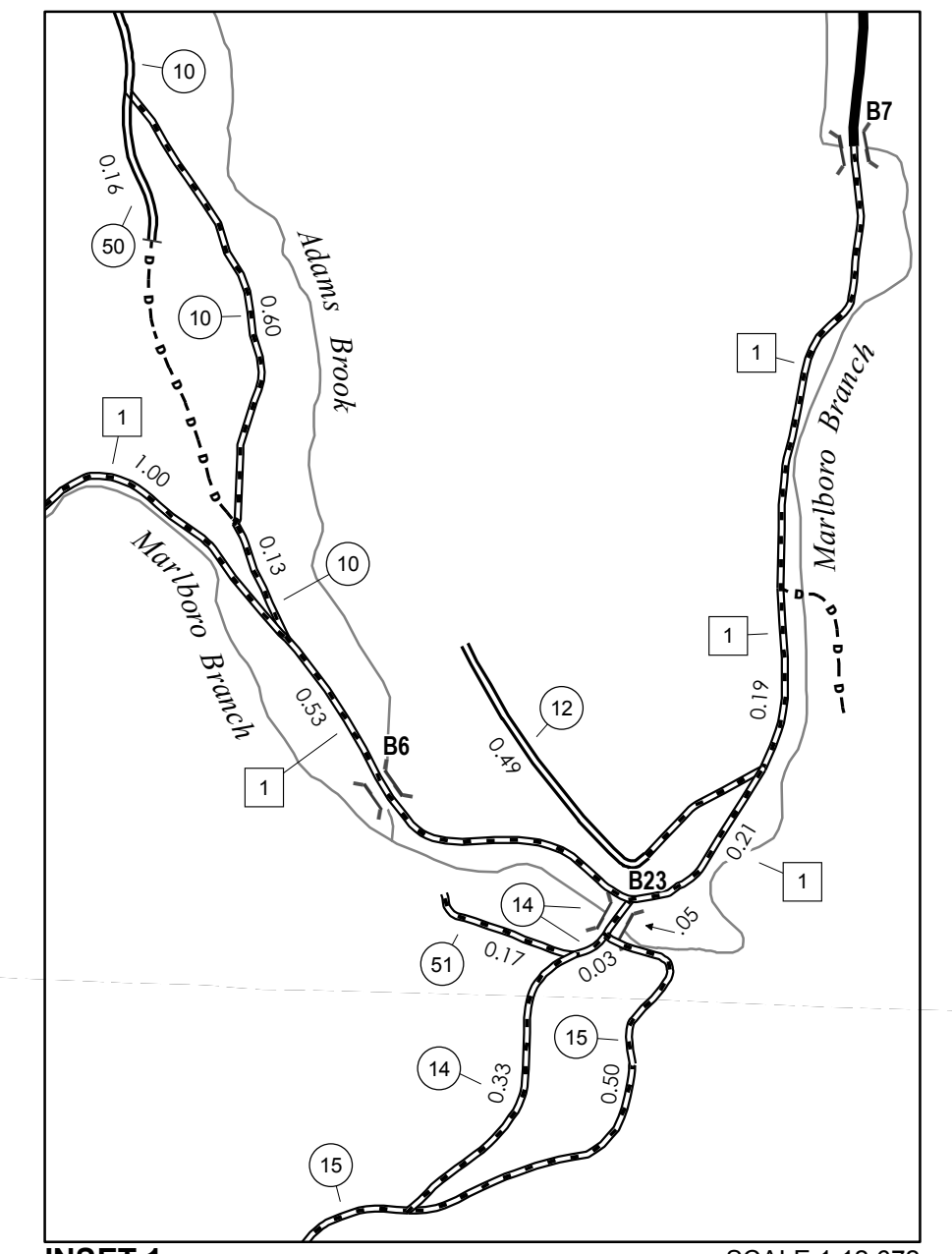
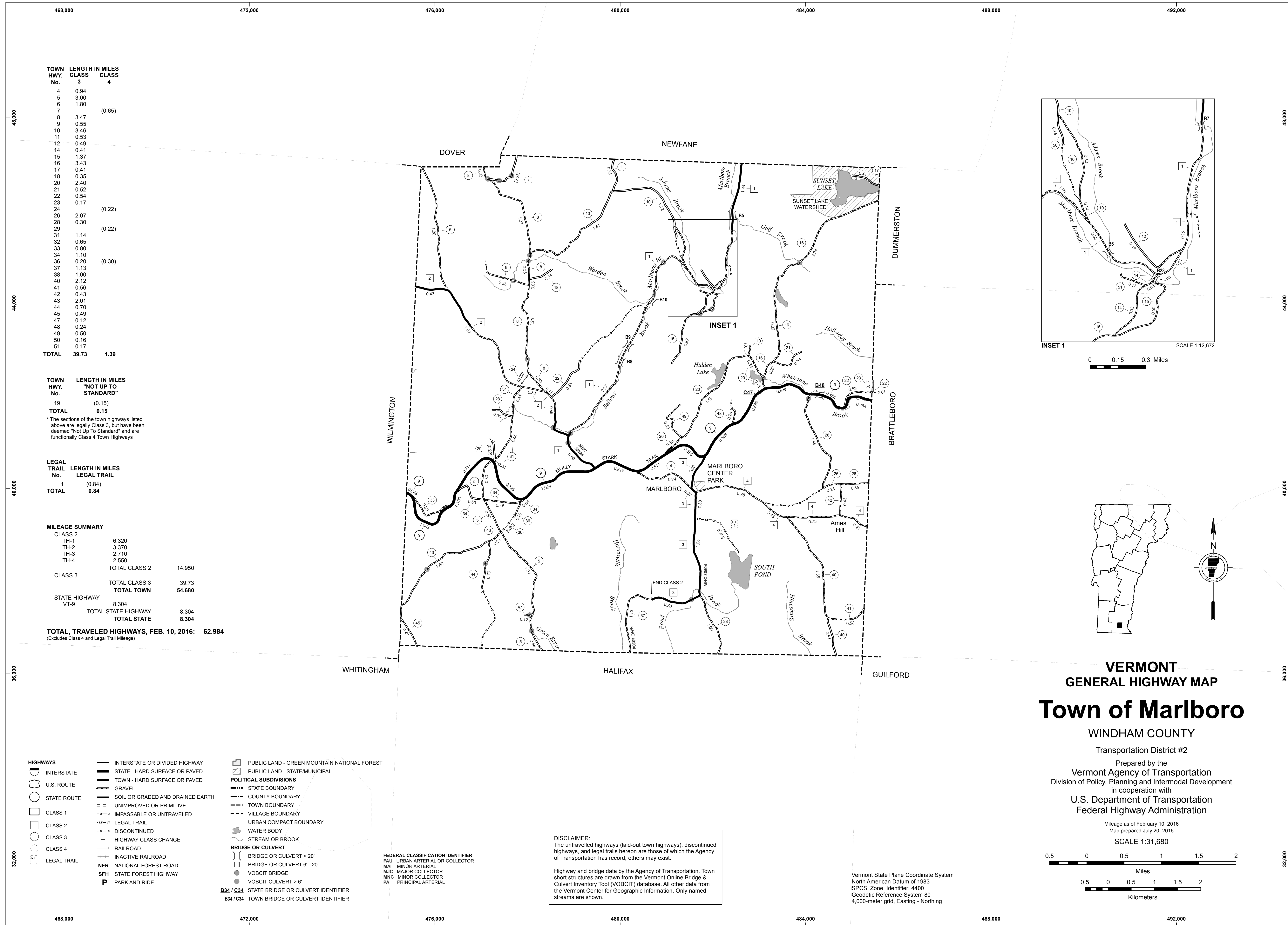
VERMONT GENERAL HIGHWAY MAP

Town of Londonderry

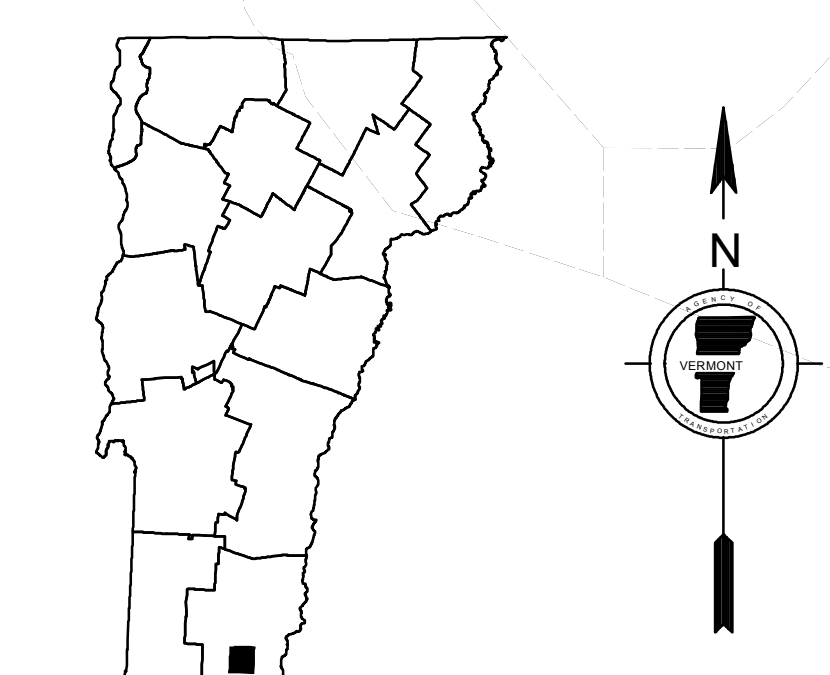
WINDHAM COUNTY
Transportation District #2
Prepared by the
Vermont Agency of Transportation
Division of Policy, Planning and Intermodal Development
in cooperation with
U.S. Department of Transportation
Federal Highway Administration



Vermont State Plane Coordinate System
North American Datum of 1983
SPCS_Zone_Identifier: 4400
Geodetic Reference System 80
4,000-meter grid, Easting - Northing



0 0.15 0.3 Miles



TOWN HWY. No.	LENGTH IN MILES CLASS 3	LENGTH IN MILES CLASS 4
4	0.94	
5	3.00	
6	1.80	
7		(0.65)
8	3.47	
9	0.55	
10	3.46	
11	0.53	
12	0.49	
14	0.41	
15	1.37	
16	3.43	
17	0.41	
18	0.35	
20	2.40	
21	0.52	
22	0.54	
23	0.17	
24		(0.22)
26	2.07	
28	0.30	
29		(0.22)
31	1.14	
32	0.65	
33	0.80	
34	1.10	
36	0.20	(0.30)
37	1.13	
38	1.00	
40	2.12	
41	0.56	
42	0.43	
43	2.01	
44	0.70	
45	0.49	
47	0.12	
48	0.24	
49	0.50	
50	0.16	
51	0.17	
TOTAL	39.73	1.39

TOWN HWY. No.	LENGTH IN MILES "NOT UP TO STANDARD"
19	(0.15)
TOTAL	0.15

* The sections of the town highways listed above are legally Class 3, but have been deemed "Not Up To Standard" and are functionally Class 4 Town Highways

LEGAL TRAIL No.	LENGTH IN MILES LEGAL TRAIL
1	(0.84)
TOTAL	0.84

MILEAGE SUMMARY		
CLASS 2		
TH-1	6.320	
TH-2	3.370	
TH-3	2.710	
TH-4	2.550	
TOTAL CLASS 2	14.950	
CLASS 3		
TOTAL CLASS 3	39.73	
TOTAL TOWN	54.680	
STATE HIGHWAY		
VT-9	8.304	
TOTAL STATE HIGHWAY	8.304	
TOTAL STATE	8.304	

TOTAL, TRAVELED HIGHWAYS, FEB. 10, 2016: 62.984
(Excludes Class 4 and Legal Trail Mileage)

- PUBLIC LAND - GREEN MOUNTAIN NATIONAL FOREST
- PUBLIC LAND - STATE/MUNICIPAL
- POLITICAL SUBDIVISIONS**
- STATE BOUNDARY
- COUNTY BOUNDARY
- TOWN BOUNDARY
- VILLAGE BOUNDARY
- URBAN COMPACT BOUNDARY
- WATER BODY
- STREAM OR BROOK
- BRIDGE OR CULVERT**
- BRIDGE OR CULVERT > 20'
- BRIDGE OR CULVERT 6' - 20'
- VOB/CIT BRIDGE
- VOB/CIT CULVERT > 6'
- B34 / C34 STATE BRIDGE OR CULVERT IDENTIFIER**
- B34 / C34 TOWN BRIDGE OR CULVERT IDENTIFIER**

- FEDERAL CLASSIFICATION IDENTIFIER**
- FAU URBAN ARTERIAL OR COLLECTOR
- MA MINOR ARTERIAL
- MJC MAJOR COLLECTOR
- MNC MINOR COLLECTOR
- PA PRINCIPAL ARTERIAL

DISCLAIMER:
The untraveled highways (laid-out town highways), discontinued highways, and legal trails hereon are those of which the Agency of Transportation has record; others may exist.

Highway and bridge data by the Agency of Transportation. Town short structures are drawn from the Vermont Online Bridge & Culvert Inventory Tool (VOB/CIT) database. All other data from the Vermont Center for Geographic Information. Only named streams are shown.

Vermont State Plane Coordinate System
North American Datum of 1983
SPCS_Zone_Identifier: 4400
Geodetic Reference System 80
4,000-meter grid, Easting - Northing

VERMONT
GENERAL HIGHWAY MAP

Town of Marlboro

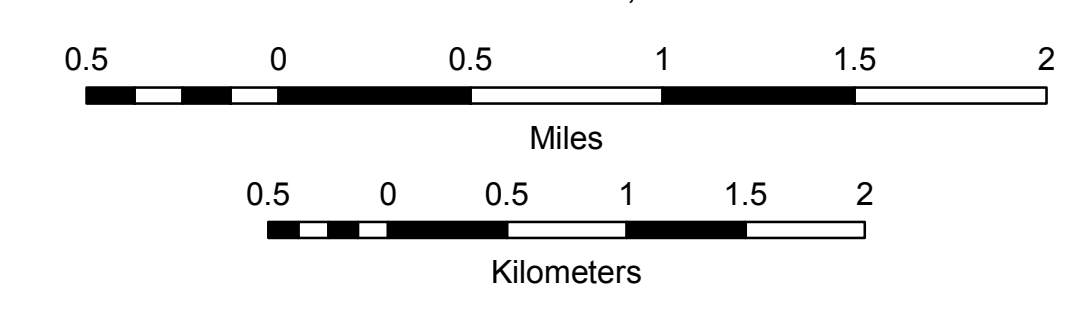
WINDHAM COUNTY

Transportation District #2

Prepared by the
Vermont Agency of Transportation
Division of Policy, Planning and Intermodal Development
in cooperation with
U.S. Department of Transportation
Federal Highway Administration

Mileage as of February 10, 2016
Map prepared July 20, 2016

SCALE 1:31,680



TOWN HWY. No.	LENGTH IN MILES CLASS 3	CLASS 4
6	0.90	
7	0.45	
8	0.23	
9	0.25	
10	0.05	
11	1.54	
12	0.68	(0.40)
13	0.74	
14	0.15	
15	3.39	
16	0.40	
18	0.33	
19	6.34	
20	4.15	
21	1.56	
22	0.65	
23	0.18	
24	0.44	
25	0.10	
26	1.57	
27	2.42	
29	0.39	
30	2.05	
31	0.29	
32	1.84	
33		(0.10)
34	0.07	
35	1.84	
36	0.27	
37	0.40	
39	0.29	
40	0.20	
41	2.02	
42	1.90	
43	1.00	
44	0.20	
45	0.91	
47	0.49	
48	0.06	
49	0.06	
50	0.08	
51	0.14	
52	0.27	
53	0.28	
55	0.09	
56	0.11	
58		(0.16)
59	0.06	
60	0.02	
61	0.20	
63	0.02	
64	0.29	
65	0.15	
66	0.78	
68	0.09	
69	0.05	
70	0.10	
71	0.74	
75	0.67	
76	0.61	
77	0.26	
78	0.40	
80	0.05	
82	0.18	
83	0.46	
84	0.15	
TOTAL	47.05	0.66

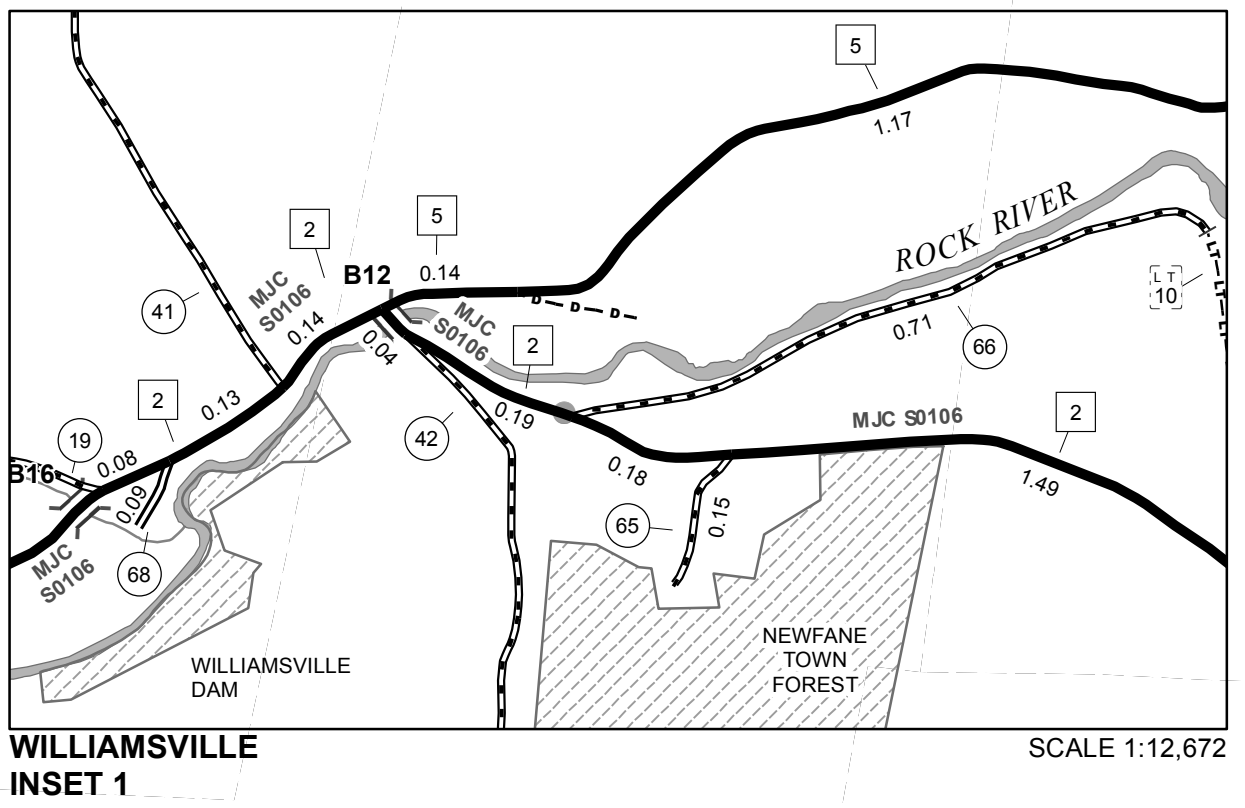
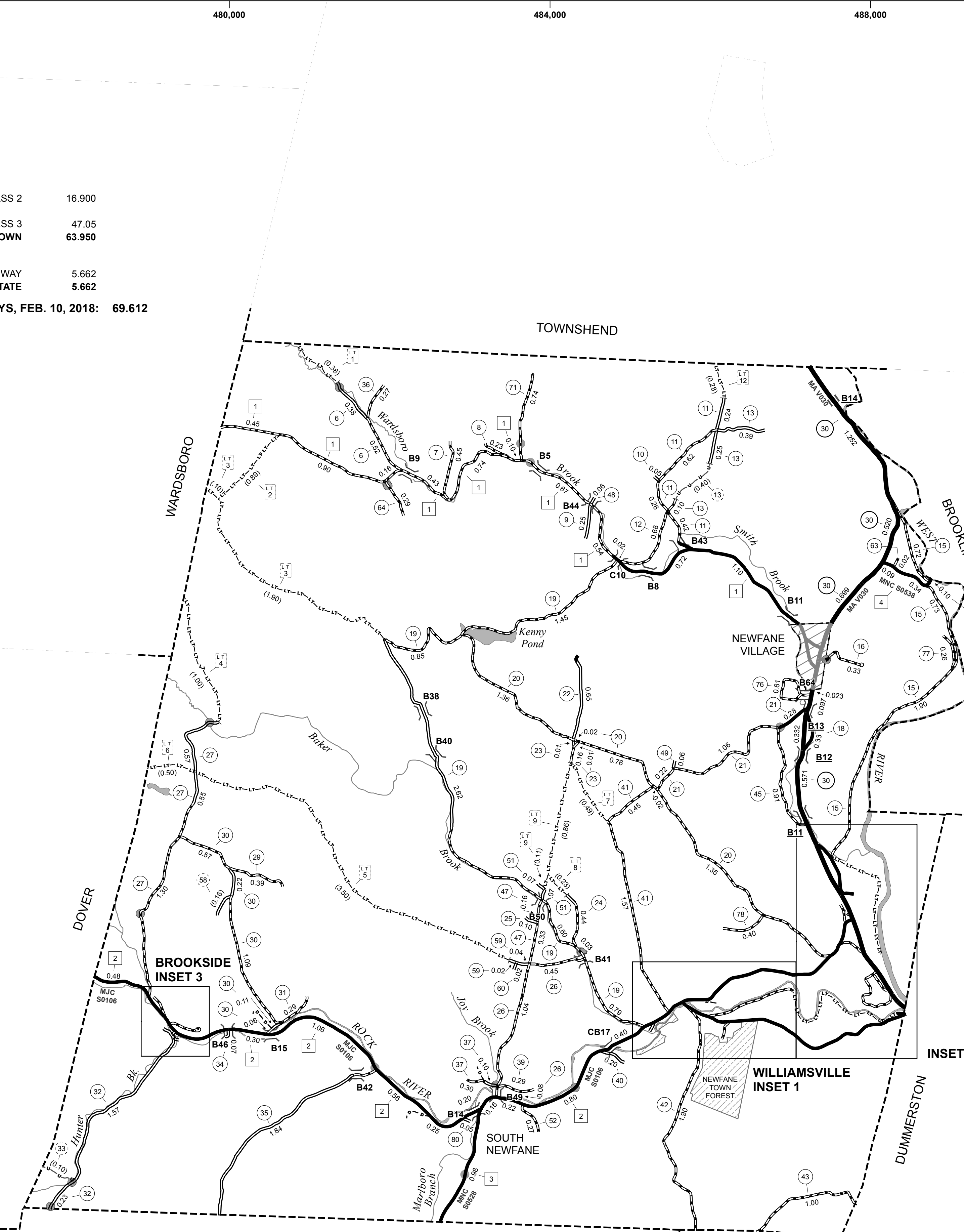
MILEAGE SUMMARY

CLASS 2	CLASS 3	STATE HIGHWAY	VT-30
TH-1			
TH-2			
TH-3			
TH-4			
TH-5			
TOTAL CLASS 2	16.900		
TOTAL CLASS 3	47.05		
TOTAL TOWN	63.950		
		5.662	
TOTAL STATE HIGHWAY		5.662	
TOTAL STATE		5.662	

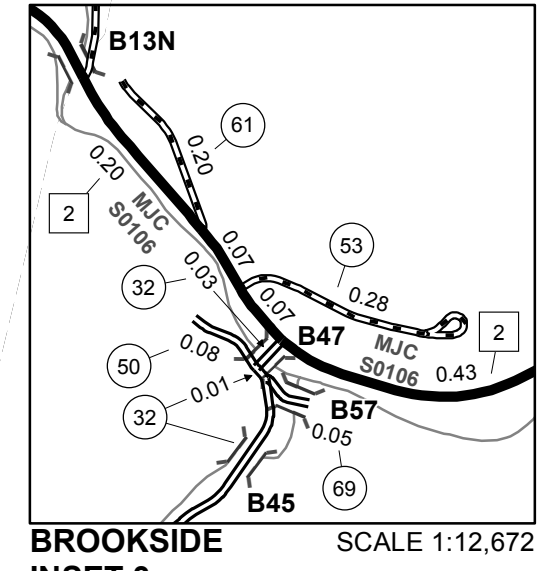
TOTAL, TRAVELED HIGHWAYS, FEB. 10, 2018: 69.612
(Excludes Class 4 and Legal Trail Mileage)

LEGAL TRAIL

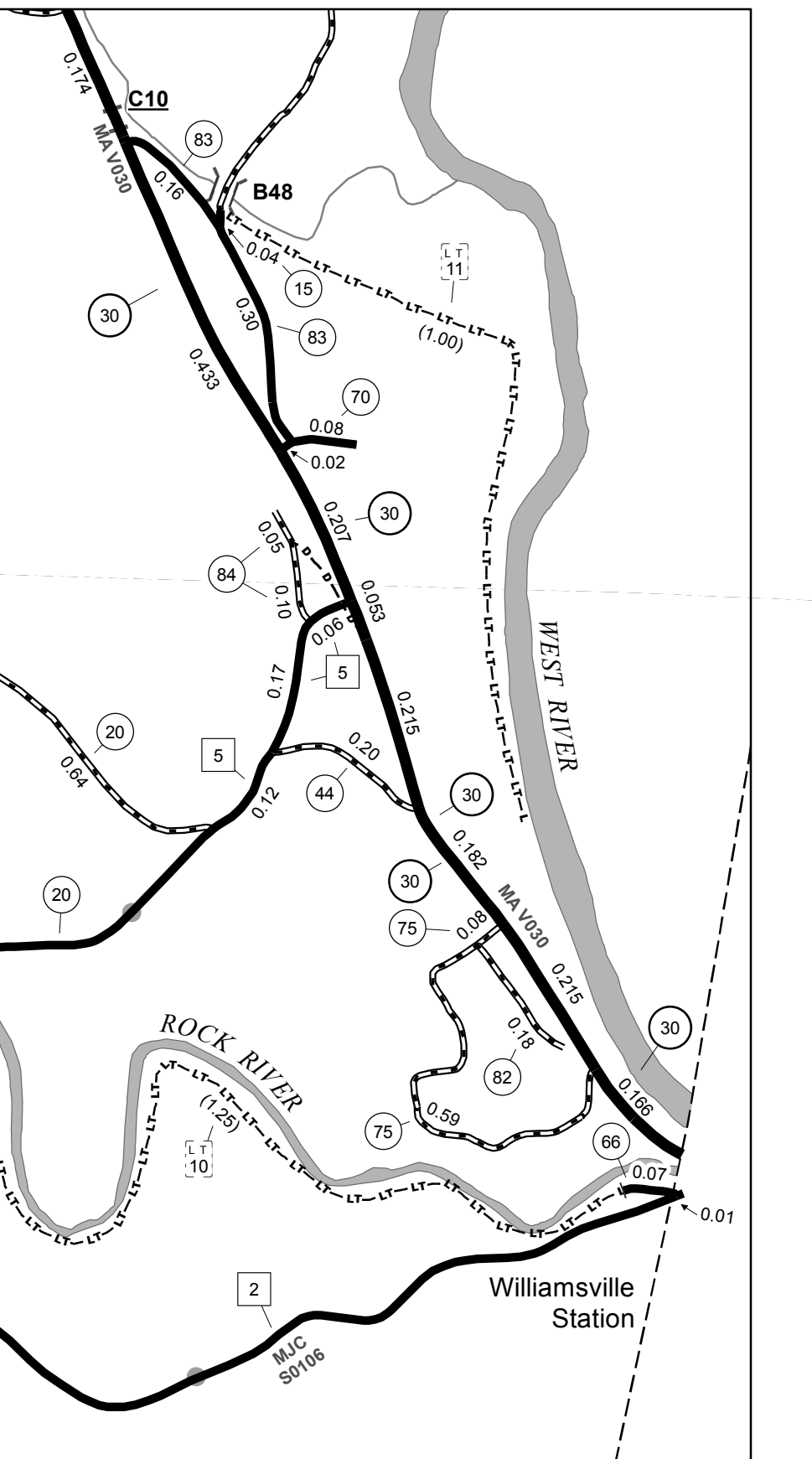
LEGAL TRAIL No.	LENGTH IN MILES LEGAL TRAIL
1	(0.38)
2	(0.89)
3	(2.00)
4	(1.00)
5	(3.50)
6	(0.50)
7	(0.49)
8	(0.23)
9	(0.97)
10	(1.25)
11	(1.00)
12	(0.28)
TOTAL	12.49



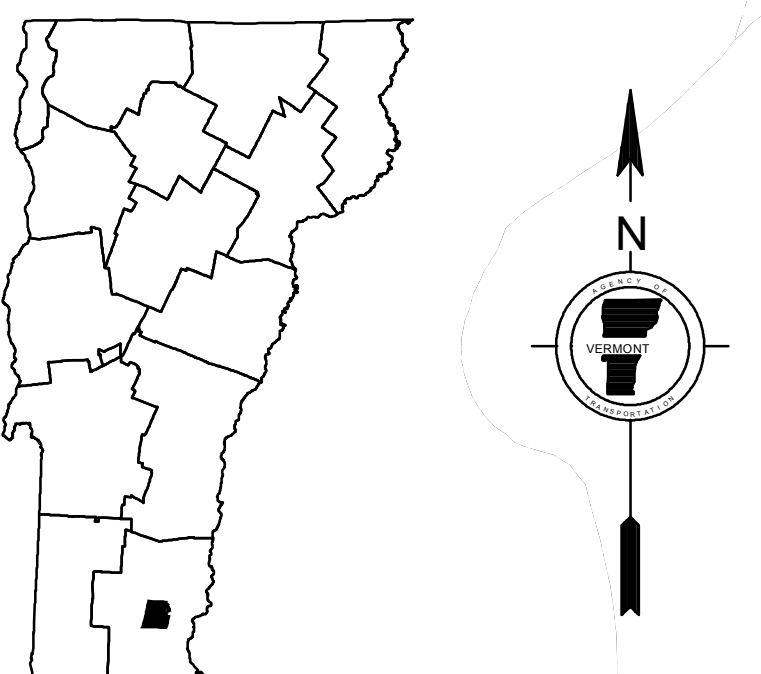
0 0.15 0.3 Miles



0 0.15 0.3 Miles



0 0.15 0.3 Miles

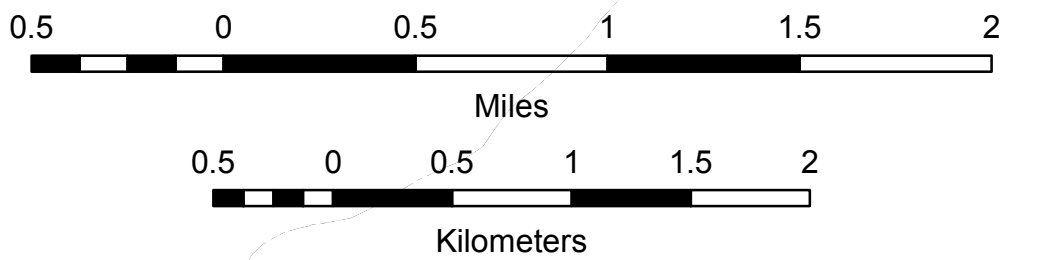


**VERMONT
GENERAL HIGHWAY MAP
Town of Newfane
WINDHAM COUNTY**

Transportation District #2

Prepared by the
Vermont Agency of Transportation
Division of Policy, Planning and Intermodal Development
in cooperation with
U.S. Department of Transportation
Federal Highway Administration

Mileage as of February 10, 2018
Map prepared July 25, 2018
SCALE 1:31,680



- HIGHWAYS**
- INTERSTATE OR DIVIDED HIGHWAY
 - STATE - HARD SURFACE OR PAVED
 - TOWN - HARD SURFACE OR PAVED
 - GRAVEL
 - SOIL OR GRADED AND DRAINED EARTH
 - UNIMPROVED OR PRIMITIVE
 - IMPASSABLE OR UNTRAVELED
 - LEGAL TRAIL
 - DISCONTINUED
 - HIGHWAY CLASS CHANGE
 - RAILROAD
 - INACTIVE RAILROAD
 - PARK AND RIDE
- POLITICAL SUBDIVISIONS**
- STATE BOUNDARY
 - COUNTY BOUNDARY
 - TOWN BOUNDARY
 - VILLAGE BOUNDARY
 - URBAN COMPACT BOUNDARY
 - WATER BODY
 - STREAM OR BROOK
- BRIDGE OR CULVERT**
- BRIDGE OR CULVERT > 20'
 - BRIDGE OR CULVERT 6' - 20'
 - BIKE PATH STRUCTURE
 - VT CULVERTS BRIDGE
 - VT CULVERTS CULVERT > 6'
 - STATE BRIDGE OR CULVERT IDENTIFIER (B34 / C34)
 - TOWN BRIDGE OR CULVERT IDENTIFIER (B34 / C34)
- FEDERAL CLASSIFICATION IDENTIFIER**
- MA MINOR ARTERIAL
 - MJC MAJOR COLLECTOR
 - MNC MINOR COLLECTOR
 - PA PRINCIPAL ARTERIAL
- Other Symbols:**
- NATIONAL FOREST
 - STATE/MUNICIPAL FOREST
 - NATIONAL FOREST ROAD
 - STATE FOREST HIGHWAY

Vermont State Plane Coordinate System
North American Datum of 1983
SPCS_Zone_Identifier: 4400
Geodetic Reference System 80
4,000-meter grid, Easting - Northing

DISCLAIMER:
The untraveled highways (laid-out town highways), discontinued highways, and legal trails hereon are those of which the Agency of Transportation has record; others may exist.

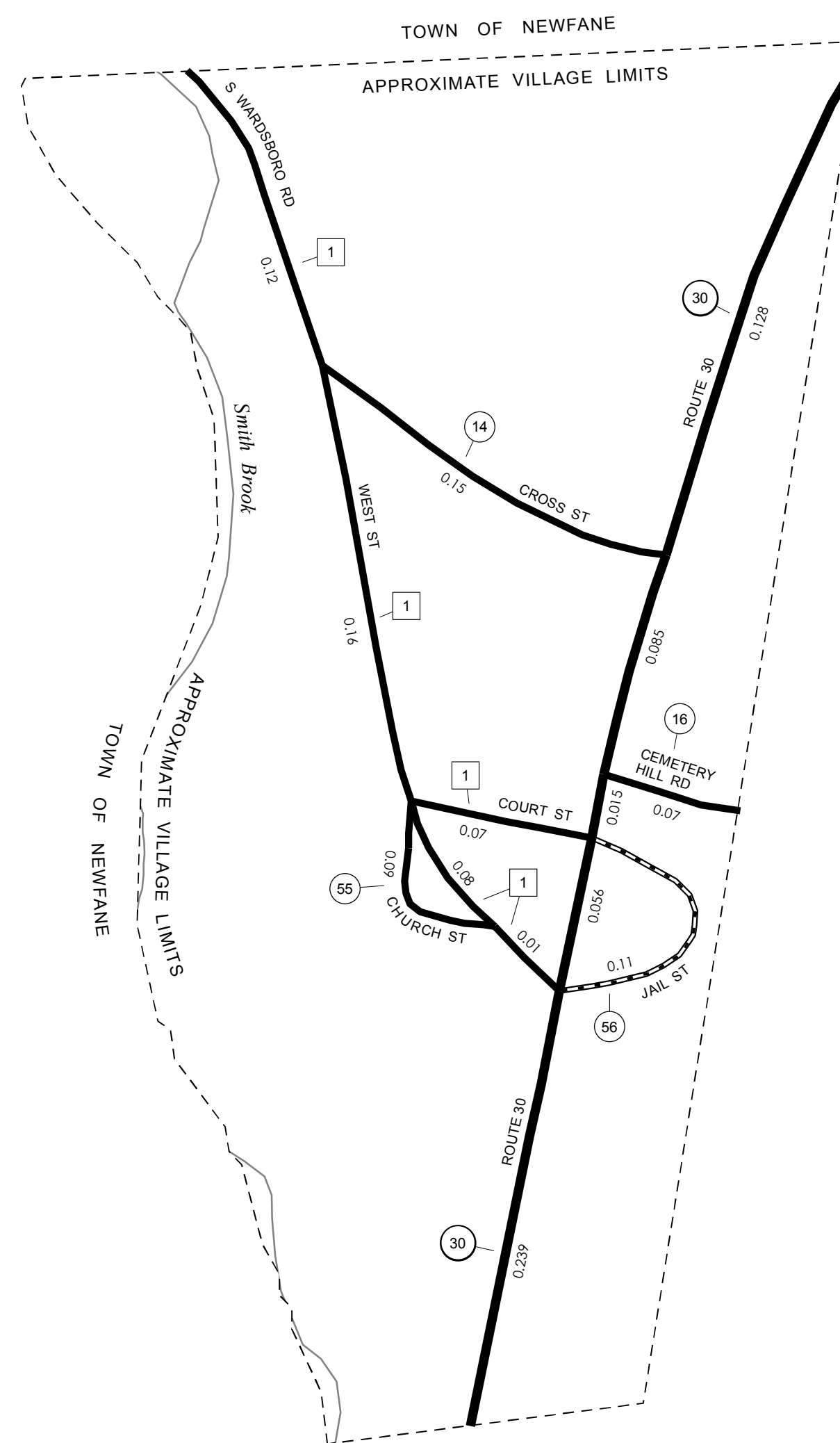
Highway and bridge data by the Agency of Transportation. Town short structures drawn from the VTCULVERTS (formerly YOBCIT) online database. All other data from the Vermont Center for Geographic Information. Only named streams shown.

TOWN HWY. No.	LENGTH IN MILES		TOWN ROAD NAME
	CLASS 3	CLASS 4	
14	0.15		CROSS ST
16	0.07		CEMETERY HILL RD
55	0.09		CHURCH ST
56	0.11		JAIL ST
TOTAL	0.42	0.00	

MILEAGE SUMMARY

CLASS 2		
TH-1	0.440	
	TOTAL CLASS 2	0.440
CLASS 3		
	TOTAL CLASS 3	0.42
	TOTAL TOWN	0.860
STATE HIGHWAY		
VT-30	0.523	
	TOTAL STATE HIGHWAY	0.523
	TOTAL STATE	0.523

TOTAL, TRAVELED HIGHWAYS, FEB. 10, 2015: 1.383
 (Excludes Class 4, Legal Trail, and Unidentified Corridor Mileage)

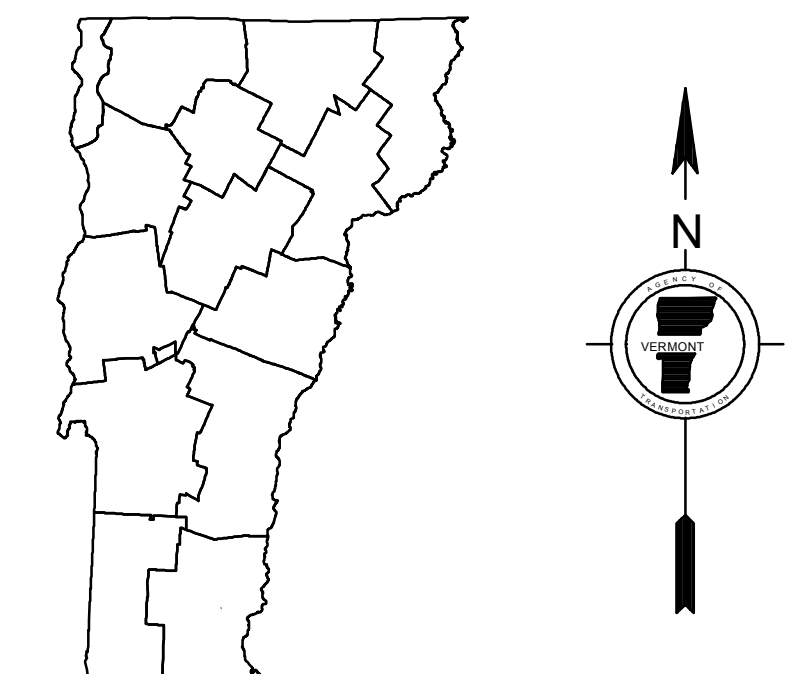


- HIGHWAYS**
- INTERSTATE
- U.S. ROUTE
- STATE ROUTE
- CLASS 1
- CLASS 2
- CLASS 3
- CLASS 4
- LEGAL TRAIL
- INTERSTATE OR DIVIDED HIGHWAY
- STATE - HARD SURFACE OR PAVED
- TOWN - HARD SURFACE OR PAVED
- GRAVEL
- SOIL OR GRADED AND DRAINED EARTH
- UNIMPROVED OR PRIMITIVE
- IMPASSABLE OR UNTRAVELED
- LEGAL TRAIL
- DISCONTINUED
- HIGHWAY CLASS CHANGE
- RAILROAD
- INACTIVE RAILROAD
- NATIONAL FOREST ROAD
- STATE FOREST HIGHWAY
- PARK AND RIDE
- PUBLIC LAND - GREEN MOUNTAIN NATIONAL FOREST
- PUBLIC LAND - STATE/MUNICIPAL
- POLITICAL SUBDIVISIONS**
- STATE BOUNDARY
- COUNTY BOUNDARY
- TOWN BOUNDARY
- VILLAGE BOUNDARY
- URBAN COMPACT BOUNDARY
- WATER BODY
- STREAM OR BROOK
- BRIDGE OR CULVERT**
- BRIDGE OR CULVERT > 20'
- BRIDGE OR CULVERT 6' - 20'
- VOBCIT BRIDGE
- VOBCIT CULVERT > 6'
- STATE BRIDGE OR CULVERT IDENTIFIER
- TOWN BRIDGE OR CULVERT IDENTIFIER
- FEDERAL CLASSIFICATION IDENTIFIER**
- FAU URBAN ARTERIAL OR COLLECTOR
- MA MINOR ARTERIAL
- MJC MAJOR COLLECTOR
- MNC MINOR COLLECTOR
- PA PRINCIPAL ARTERIAL

DISCLAIMER:
 The untraveled highways (laid-out town highways), discontinued highways, and legal trails hereon are those of which the Agency of Transportation has record; others may exist.

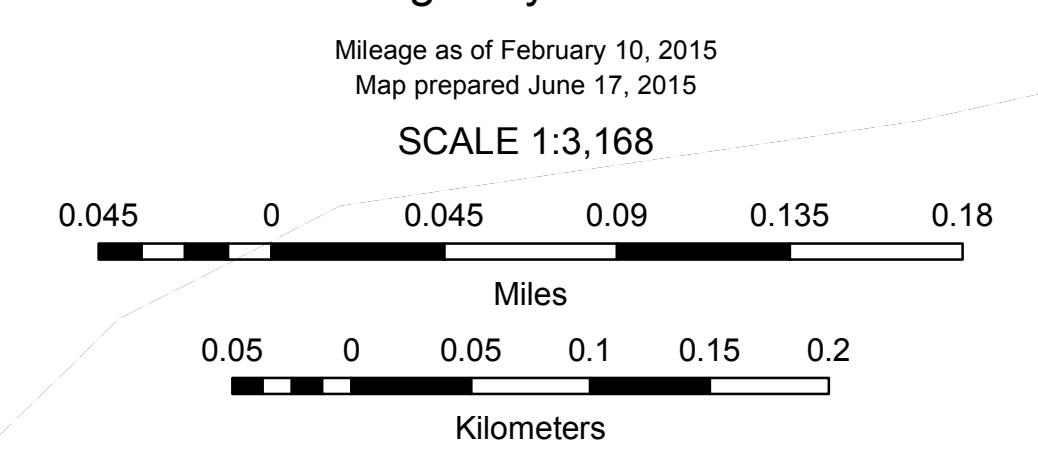
Highway and bridge data by the Agency of Transportation. Town short structures are drawn from the Vermont Online Bridge & Culvert Inventory Tool (VOBCIT) database. All other data from the Vermont Center for Geographic Information. Only named streams are shown.

Vermont State Plane Coordinate System
 North American Datum of 1983
 SPCS_Zone_Identifier: 4400
 Geodetic Reference System 80
 2,000-meter grid, Easting - Northing



VERMONT
GENERAL HIGHWAY MAP
Village of Newfane
 WINDHAM COUNTY

Transportation District #2
 Prepared by the
 Vermont Agency of Transportation
 Division of Policy, Planning and Intermodal Development
 in cooperation with
 U.S. Department of Transportation
 Federal Highway Administration



TOWN HWY. No.	LENGTH IN MILES CLASS 3	LENGTH IN MILES CLASS 4	TOWN HWY. No.	LENGTH IN MILES CLASS 3	LENGTH IN MILES CLASS 4	TOWN HWY. No.	LENGTH IN MILES CLASS 3	LENGTH IN MILES CLASS 4
4	0.15		29	0.30		58	0.37	
5	0.49		30	0.07	(0.38)	59	0.57	(0.75)
6	1.45		31	0.07		60	0.38	(0.08)
7	1.40		32	0.98		61	2.38	
9	1.33		33	0.68		62	0.31	(0.22)
10	0.97	(0.42)	36	0.94		63	0.06	
11	0.15		37	0.59		64	0.60	
12	1.10	(0.80)	38	1.71		65	0.21	
13	2.16		40		(0.10)	66	0.19	
14	1.39		41	0.06		67	0.07	
15	0.58		42	0.70		70	0.05	
17	1.37		43	0.39		71	0.14	
18	0.28		44		(0.47)	72	0.21	
19	1.72		45	0.54		73	0.64	
20		(0.14)	46	0.83		74	0.03	
21	0.34		48	0.04		75	0.11	
22	1.27	(0.39)	49	0.14		76	0.38	
23	0.22		50	0.92		77	0.34	
24	0.42		51	0.26		78	0.13	
25	0.75		52	0.40		79	0.10	
26	0.22		53		(0.10)	80	0.99	
27	0.64	(0.66)	56	0.10	(0.02)	TOTAL	38.98	4.53
28	2.95		57	0.10				

MILEAGE SUMMARY

CLASS 2	3.480	
TH-1	3.740	
TH-2	6.250	
TH-3	2.200	
TH-4		
TOTAL CLASS 2	15.670	
CLASS 3		
TOTAL CLASS 3	38.98	
TOTAL TOWN	54.650	
STATE HIGHWAY		
NSH-PSH	0.289	
TOTAL STATE HIGHWAY	0.289	
STATE HIGHWAY - Ramps		
NSH-PSH	0.073	
TOTAL STATE HIGHWAY - Ramps	0.073	
US HIGHWAY		
US-5	5.585	
TOTAL US HIGHWAY	5.585	
TOTAL STATE	5.947	
INTERSTATE		
I-91	5.411	
TOTAL INTERSTATE	5.411	
INTERSTATE - Ramps		
I-91	0.143	
TOTAL INTERSTATE - Ramps	0.143	
TOTAL INTERSTATE	5.554	
TOTAL, TRAVELED HIGHWAYS, FEB. 10, 2016:	66.151	

(Excludes Class 4 and Legal Trail Mileage)

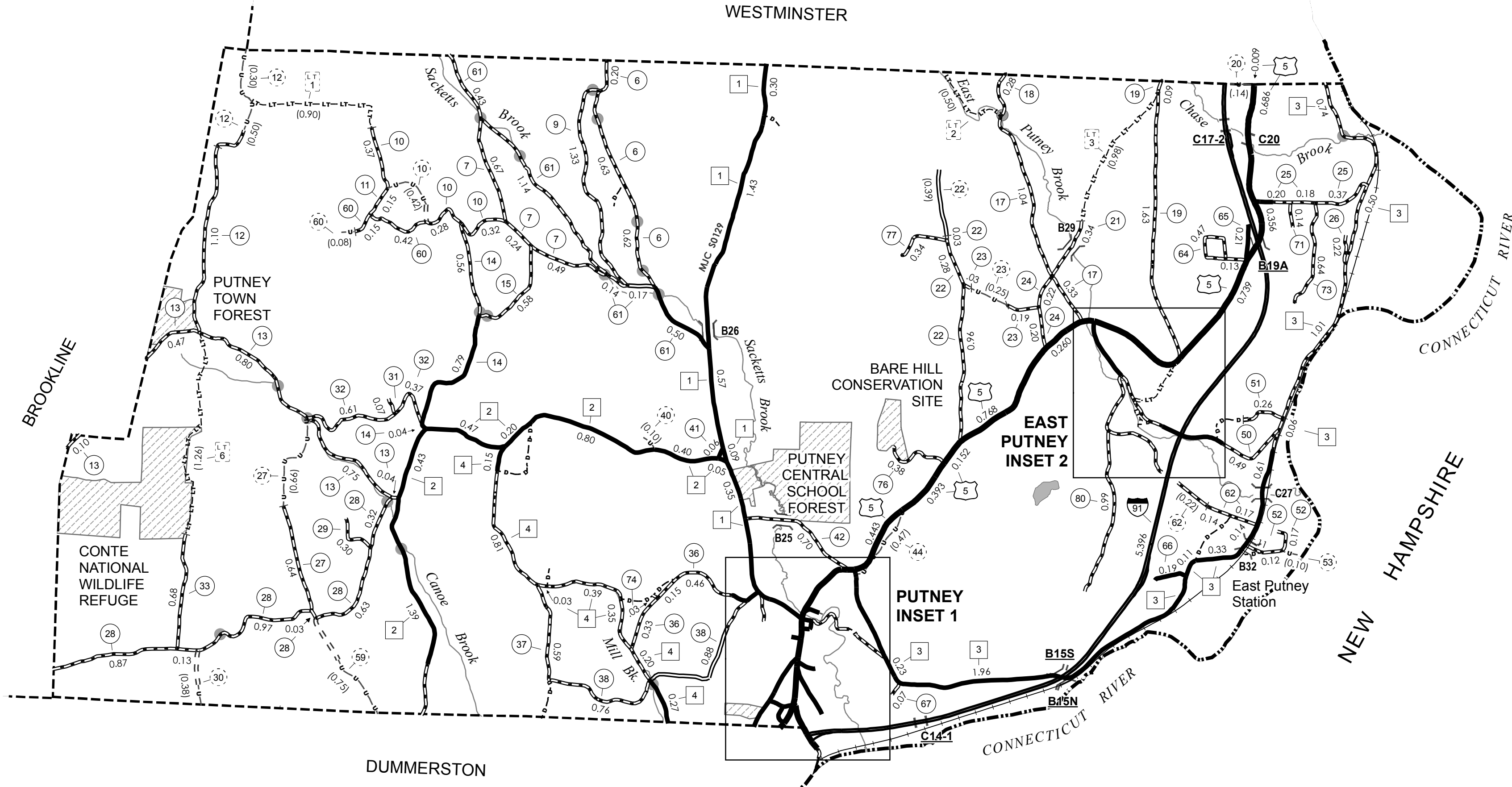
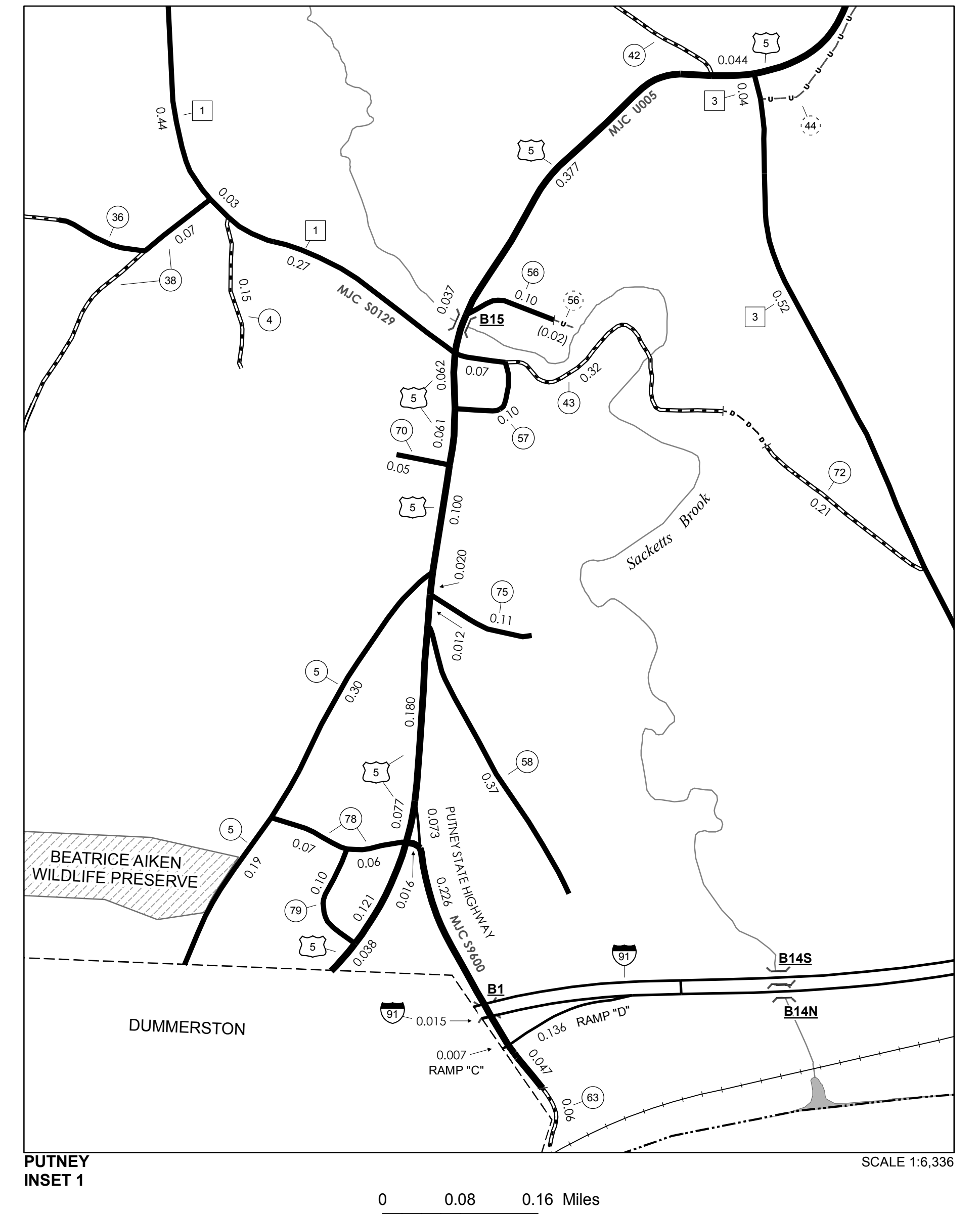
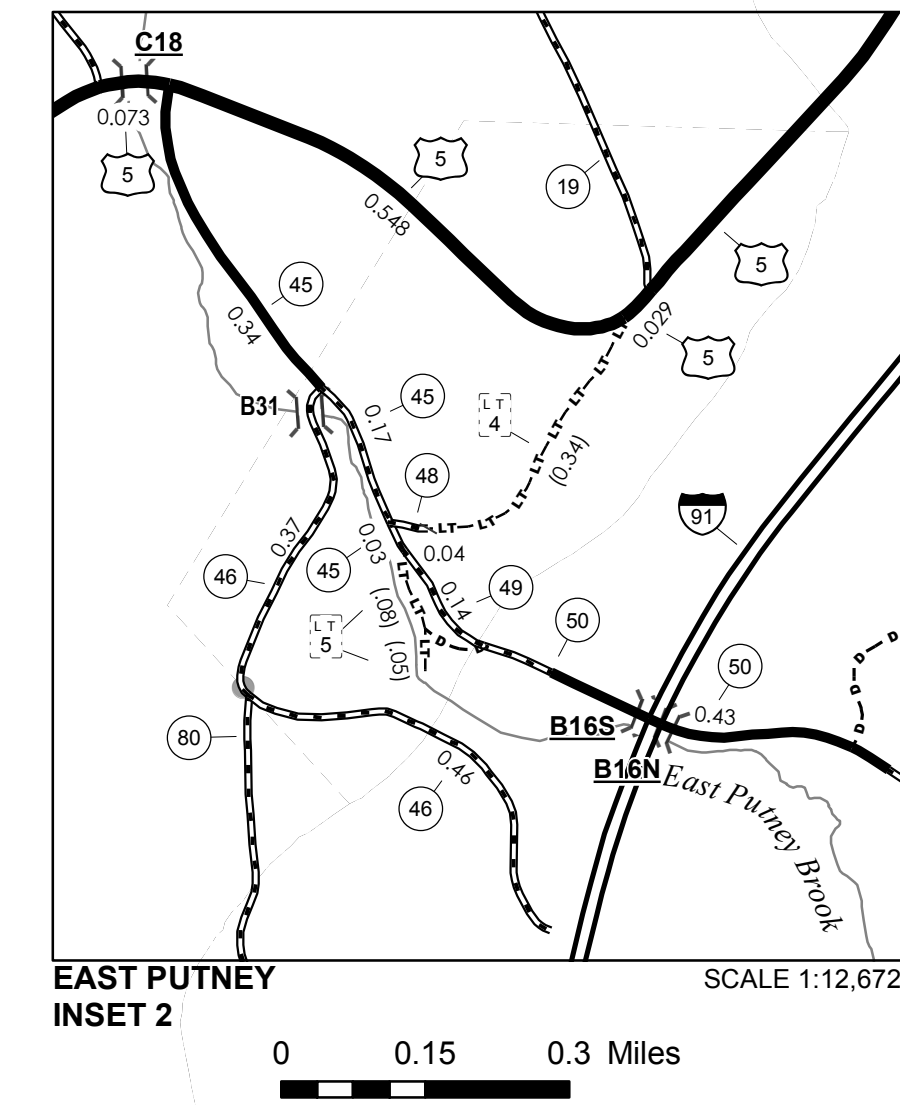
TOWN HWY. No.

23	(0.25)
TOTAL	0.25

* The sections of the town highways listed above are legally Class 3, but have been deemed "Not Up To Standard" and are functionally Class 4 Town Highways

LEGAL TRAIL No.

1	(0.90)
2	(0.50)
3	(0.98)
4	(0.34)
5	(0.13)
6	(1.26)
TOTAL	4.11



- HIGHWAYS**
- INTERSTATE
 - U.S. ROUTE
 - STATE ROUTE
 - CLASS 1
 - CLASS 2
 - CLASS 3
 - CLASS 4
 - LEGAL TRAIL
- INTERSTATE OR DIVIDED HIGHWAY
STATE - HARD SURFACE OR PAVED
TOWN - HARD SURFACE OR PAVED
GRAVEL
SOIL OR GRADED AND DRAINED EARTH
UNIMPROVED OR PRIMITIVE
IMPASSABLE OR UNTRAVELED
LEGAL TRAIL
DISCONTINUED
HIGHWAY CLASS CHANGE
RAILROAD
INACTIVE RAILROAD
NFR NATIONAL FOREST ROAD
SFH STATE FOREST HIGHWAY
P PARK AND RIDE
- PUBLIC LAND - GREEN MOUNTAIN NATIONAL FOREST
PUBLIC LAND - STATE/MUNICIPAL
- POLITICAL SUBDIVISIONS**
- STATE BOUNDARY
 - COUNTY BOUNDARY
 - TOWN BOUNDARY
 - VILLAGE BOUNDARY
 - URBAN COMPACT BOUNDARY
 - WATER BODY
 - STREAM OR BROOK
- BRIDGE OR CULVERT**
- BRIDGE OR CULVERT > 20'
 - BRIDGE OR CULVERT 6' - 20'
 - VOBCIT BRIDGE
 - VOBCIT CULVERT > 6'
 - STATE BRIDGE OR CULVERT IDENTIFIER
 - TOWN BRIDGE OR CULVERT IDENTIFIER
- FEDERAL CLASSIFICATION IDENTIFIER
FAU URBAN ARTERIAL OR COLLECTOR
MA MINOR ARTERIAL
MJC MAJOR COLLECTOR
MNC MINOR COLLECTOR
PA PRINCIPAL ARTERIAL

Vermont State Plane Coordinate System
North American Datum of 1983
SPCS_Zone_Identifier: 4400
Geodetic Reference System 80
4,000-meter grid, Easting - Northing

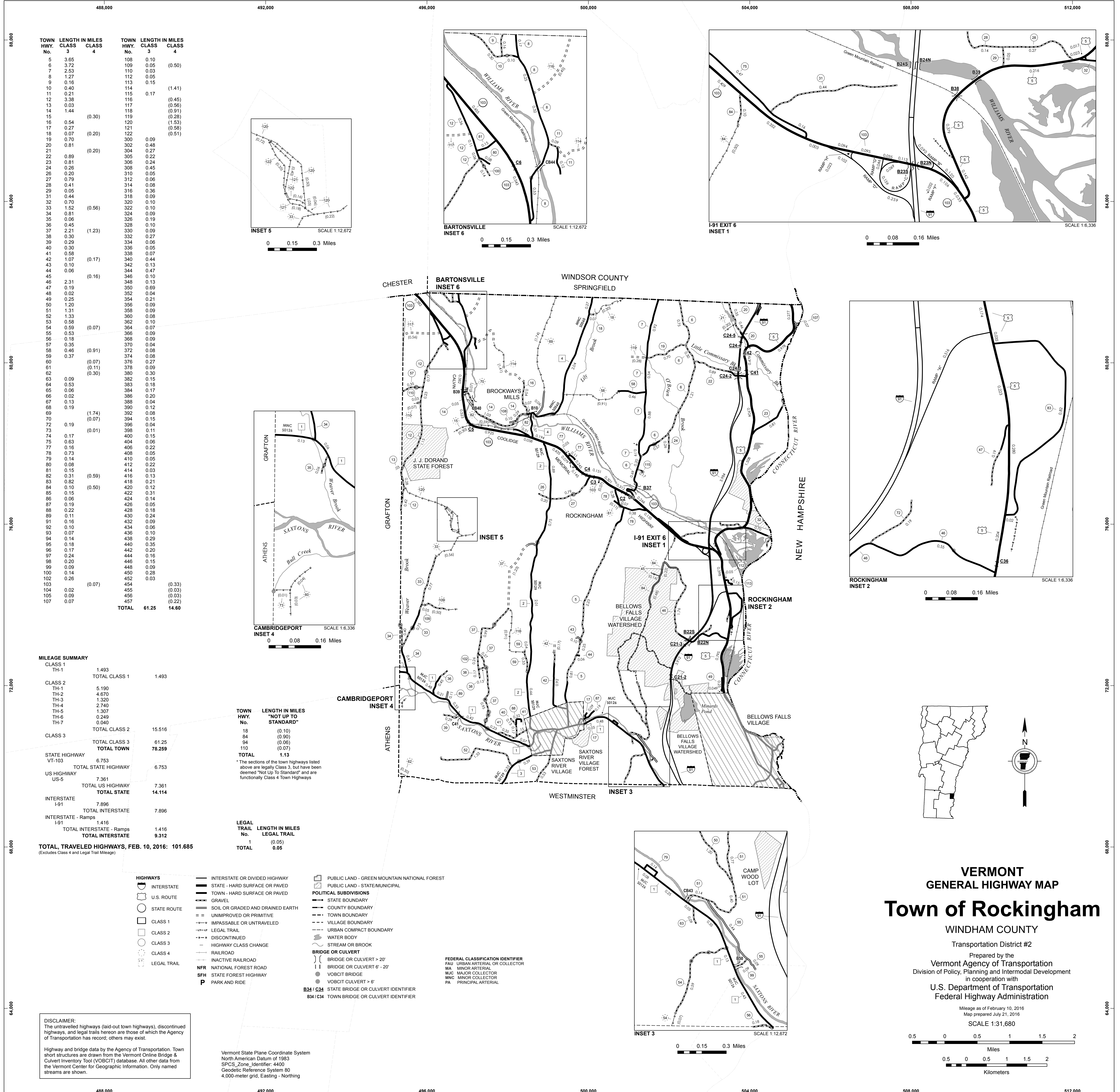
DISCLAIMER:
The untraveled highways (laid-out town highways), discontinued highways, and legal trails hereon are those of which the Agency of Transportation has record; others may exist.

Highway and bridge data by the Agency of Transportation. Town short structures are drawn from the Vermont Online Bridge & Culvert Inventory Tool (VOBCIT) database. All other data from the Vermont Center for Geographic Information. Only named streams are shown.

VERMONT GENERAL HIGHWAY MAP
Town of Putney
WINDHAM COUNTY
Transportation District #2

Prepared by the
Vermont Agency of Transportation
Division of Policy, Planning and Intermodal Development
in cooperation with
U.S. Department of Transportation
Federal Highway Administration

Mileage as of February 10, 2016
Map prepared July 20, 2016
SCALE 1:31,680



TOWN HWY. No.	LENGTH IN MILES CLASS 3	CLASS 4	TOWN HWY. No.	LENGTH IN MILES CLASS 3	CLASS 4
5	3.65		108	0.10	
6	3.72		109	0.05	(0.50)
7	2.53		110	0.03	
8	1.27		112	0.05	
9	0.16		113	0.15	
10	0.40		114		(1.41)
11	0.21		115	0.17	
12	3.38		116		(0.45)
13	0.03		117		(0.56)
14	1.44		118		(0.91)
15		(0.30)	119		(0.28)
16	0.54		120		(1.53)
17	0.27		121		(0.58)
18	0.07	(0.20)	122		(0.51)
19	0.70		300	0.09	
20	0.81		302	0.48	
21		(0.20)	304	0.27	
22	0.89		305	0.22	
23	0.81		306	0.24	
24	0.26		308	0.45	
26	0.20		310	0.05	
27	0.79		312	0.06	
28	0.41		314	0.08	
29	0.05		316	0.36	
31	0.44		318	0.09	
32	0.70		320	0.10	
33	1.52	(0.56)	322	0.10	
34	0.81		324	0.09	
35	0.06		326	0.19	
36	0.45		328	0.10	
37	2.21	(1.23)	330	0.09	
38	0.30		332	0.27	
39	0.29		334	0.06	
40	0.30		336	0.05	
41	0.58		338	0.07	
42	1.07	(0.17)	340	0.44	
43	0.10		342	0.13	
44	0.06		344	0.47	
45		(0.16)	346	0.10	
46	2.31		348	0.13	
47	0.19		350	0.69	
48	0.02		352	0.04	
49	0.25		354	0.21	
50	1.20		356	0.09	
51	1.31		358	0.09	
52	1.33		360	0.08	
53	0.58		362	0.10	
54	0.59	(0.07)	364	0.07	
55	0.53		366	0.09	
56	0.18		368	0.09	
57	0.35		370	0.04	
58	0.46	(0.91)	372	0.08	
59	0.37		374	0.08	
60		(0.07)	376	0.27	
61		(0.11)	378	0.09	
62		(0.30)	380	0.30	
63	0.09		382	0.15	
64	0.53		383	0.18	
65	0.06		384	0.17	
66	0.02		386	0.20	
67	0.13		388	0.04	
68	0.19		390	0.12	
69		(1.74)	392	0.08	
70		(0.07)	394	0.15	
72	0.19		396	0.04	
73		(0.01)	398	0.11	
74	0.17		400	0.15	
75	0.63		404	0.06	
77	0.16		406	0.22	
78	0.73		408	0.05	
79	0.14		410	0.05	
80	0.08		412	0.22	
81	0.15		414	0.03	
82	0.31	(0.59)	416	0.13	
83	0.82		418	0.21	
84	0.10	(0.50)	420	0.12	
85	0.15		422	0.31	
86	0.06		424	0.14	
87	0.19		426	0.05	
88	0.22		428	0.18	
89	0.11		430	0.24	
91	0.16		432	0.09	
92	0.10		434	0.06	
93	0.07		436	0.10	
94	0.14		438	0.29	
95	0.18		440	0.35	
96	0.17		442	0.20	
97	0.24		444	0.16	
98	0.20		446	0.15	
99	0.09		448	0.09	
100	0.14		450	0.28	
102	0.26		452	0.03	
103		(0.07)	454		(0.33)
104	0.02		455		(0.03)
105	0.09		456		(0.03)
107	0.07		457		(0.22)
		TOTAL	61.25	14.60	

MILEAGE SUMMARY

CLASS	LENGTH IN MILES	TOTAL CLASS	TOTAL TOWN
CLASS 1	1.493	1.493	
CLASS 2	5.190		
CLASS 3	4.670		
CLASS 4	1.320		
CLASS 5	2.740		
CLASS 6	1.307		
CLASS 7	0.249		
CLASS 8	0.040		
TOTAL CLASS 2		15.516	
TOTAL CLASS 3		61.25	78.259
TOTAL TOWN			78.259
TOTAL		1.13	
STATE HIGHWAY	6.753	6.753	
US HIGHWAY	7.361	7.361	
INTERSTATE	7.896	7.896	
INTERSTATE - Ramps	1.416	1.416	
TOTAL INTERSTATE - Ramps		9.312	
TOTAL INTERSTATE			14.114
TOTAL TRAVELED HIGHWAYS, FEB. 10, 2016:			101.685

(Excludes Class 4 and Legal Trail Mileage)

TOWN HWY. No.	LENGTH IN MILES "NOT UP TO STANDARD"
18	(0.10)
84	(0.90)
94	(0.06)
110	(0.07)
TOTAL	1.13

* The sections of the town highways listed above are legally Class 3, but have been deemed "Not Up to Standard" and are functionally Class 4 Town Highways.

LEGAL TRAIL No.	LENGTH IN MILES LEGAL TRAIL
1	(0.05)
TOTAL	0.05

- HIGHWAYS**
- INTERSTATE
 - U.S. ROUTE
 - STATE ROUTE
 - CLASS 1
 - CLASS 2
 - CLASS 3
 - CLASS 4
 - LEGAL TRAIL
 - DISCONTINUED
 - HIGHWAY CLASS CHANGE
 - RAILROAD
 - INACTIVE RAILROAD
 - NFR NATIONAL FOREST ROAD
 - SFH STATE FOREST HIGHWAY
 - P PARK AND RIDE
- INTERSTATE OR DIVIDED HIGHWAY**
- STATE - HARD SURFACE OR PAVED**
- TOWN - HARD SURFACE OR PAVED**
- GRAVEL**
- SOIL OR GRADED AND DRAINED EARTH**
- UNIMPROVED OR PRIMITIVE**
- IMPASSABLE OR UNTRAVELED**
- LEGAL TRAIL**
- DISCONTINUED**
- HIGHWAY CLASS CHANGE**
- RAILROAD**
- INACTIVE RAILROAD**
- NFR NATIONAL FOREST ROAD**
- SFH STATE FOREST HIGHWAY**
- P PARK AND RIDE**
- PUBLIC LAND - GREEN MOUNTAIN NATIONAL FOREST**
- PUBLIC LAND - STATE/MUNICIPAL**
- POLITICAL SUBDIVISIONS**
- STATE BOUNDARY
 - COUNTY BOUNDARY
 - TOWN BOUNDARY
 - VILLAGE BOUNDARY
 - URBAN COMPACT BOUNDARY
 - WATER BODY
 - STREAM OR BROOK
- BRIDGE OR CULVERT**
- BRIDGE OR CULVERT > 20'
 - BRIDGE OR CULVERT 6' - 20'
 - VOCBIT BRIDGE
 - VOCBIT CULVERT > 6'
- STATE BRIDGE OR CULVERT IDENTIFIER**
- B34 / C34 TOWN BRIDGE OR CULVERT IDENTIFIER**
- FEDERAL CLASSIFICATION IDENTIFIER**
- PAU URBAN ARTERIAL OR COLLECTOR
 - MA MINOR ARTERIAL
 - MJC MAJOR COLLECTOR
 - MNC MINOR COLLECTOR
 - PA PRINCIPAL ARTERIAL

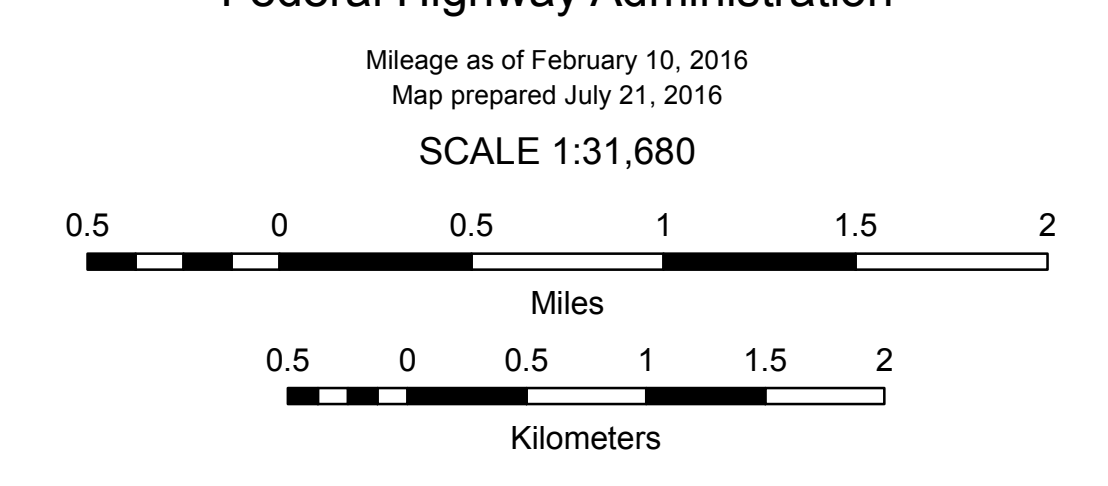
DISCLAIMER:
The untraveled highways (laid-out town highways), discontinued highways, and legal trails hereon are those of which the Agency of Transportation has record; others may exist.

Highway and bridge data by the Agency of Transportation. Town short structures are drawn from the Vermont Online Bridge & Culvert Inventory Tool (VOCBIT) database. All other data from the Vermont Center for Geographic Information. Only named streams are shown.

Vermont State Plane Coordinate System
North American Datum of 1983
SPCS_Zone_Identifier: 4400
Geodetic Reference System 80
4,000-meter grid. Easting - Northing

VERMONT GENERAL HIGHWAY MAP
Town of Rockingham
WINDHAM COUNTY
Transportation District #2

Prepared by the
Vermont Agency of Transportation
Division of Policy, Planning and Intermodal Development
in cooperation with
U.S. Department of Transportation
Federal Highway Administration



VERMONT GENERAL HIGHWAY MAP Village of Bellows Falls

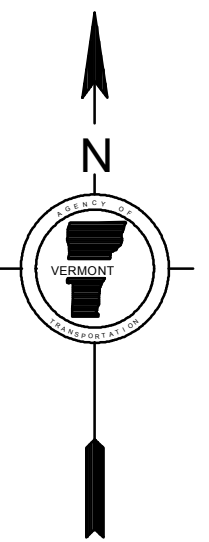
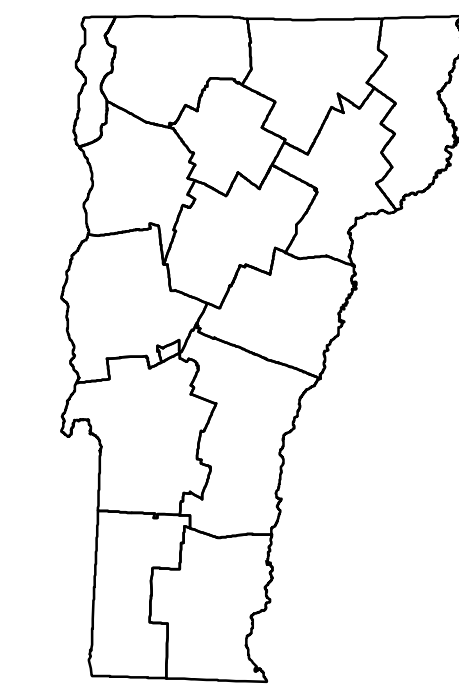
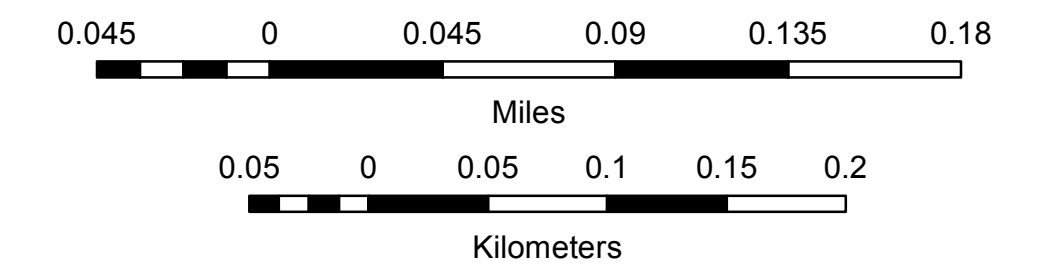
WINDHAM COUNTY

Transportation District #2

Prepared by the
Vermont Agency of Transportation
Division of Policy, Planning and Intermodal Development
in cooperation with
U.S. Department of Transportation
Federal Highway Administration

Mileage as of February 10, 2015
Map prepared June 19, 2015

SCALE 1:3,168



TOWN HWY. No.	LENGTH IN MILES CLASS 3	CLASS 4	TOWN ROAD NAME	TOWN HWY. No.	LENGTH IN MILES CLASS 3	CLASS 4	TOWN ROAD NAME
300	0.09		COLONY RD	376	0.27		PINE ST
302	0.46		POND RD	378	0.09		HENRY ST
304	0.27		N RIDGE RD	380	0.30		BURT ST
305	0.22		CROTTY DR	382	0.15		WILLIAMS TERR
306	0.24		BRAMLEY WY	383	0.18		PLAYGROUND RD
308	0.45		MORGAN ST	384	0.17		PLEASANT
310	0.05		MEADOW LN	386	0.20		FOREST ST
312	0.06		SUMMER ST	388	0.04		KING ST
314	0.08		LINCOLN ST	390	0.12		LOCKWOOD ST
316	0.36		STUEBEN ST	392	0.08		CEDAR CREST RD
318	0.09		ELM ST	394	0.15		BIRCH ST
320	0.10		TUTTLE ST	396	0.04		SOUTH RD
322	0.10		CROWLEY DR	398	0.11		WEST ST
324	0.09		LAUREL AV	400	0.15		CENTER ST
326	0.19		WELLS ST	404	0.06		HAPGOOD PL
328	0.10		RUSSELL ST	406	0.22		FRONT ST
330	0.09		WILLIAMS ST EXT	408	0.05		AVENUE B
332	0.10		WILLIAMS ST	410	0.05		HOSPITAL CT
332	0.17		WILLIAMS ST	412	0.22		WESTMINSTER TERR
334	0.06		BUTTERFIELD AV	414	0.03		WESTMINSTER TERR EXT
336	0.05		UNDERHILL AV	416	0.13		GRANGER ST
338	0.07		REESE CIRCLE EXT	418	0.21		BARKER ST
340	0.05		REESE CIRCLE EXT	420	0.12		EARLE ST
342	0.13		REESE CIRCLE EXT	422	0.31		MILL ST
344	0.23		VICTORIA DR	424	0.14		HAPGOOD ST
344	0.24		CLACE DR	426	0.05		TEMPLE PL
346	0.10		PEARCE CIR	428	0.18		SOUTH ST
348	0.13		SHADY LN	430	0.24		HENRY ST
348	0.13		TOWER RD	432	0.09		CHASE PK
350	0.69		GRISWOLD DR	434	0.06		WHEELER DR
352	0.04		PEARCE CIRCLE EXT	436	0.10		HADLEY ST
354	0.21		OAK	438	0.29		SCHOOL
354	0.39		CHURCH PL	440	0.35		GREEN ST
358	0.05		SCHOOL	442	0.20		CHERRY HILL ST
358	0.04		SCHOOL ST EXT	444	0.16		CHURCH ST
360	0.08		TAYLOR ST	446	0.15		ISLAND ST
362	0.10		BLAKE ST	448	0.09		DEPOT ST
364	0.07		PARK ST	450	0.28		CANAL ST
366	0.09		BROWN ST	452	0.03		ATKINSON ST
368	0.09		GOVE ST	454	(0.33)		KEEFE RD
370	0.04		BRYAN CT	455	(0.03)		NO NAME (STAIRWAY)
372	0.08		PROSPECT ST	456	(0.03)		NO NAME (RAVINE)
374	0.08		GEORGE ST	457	(0.22)		ROCKINGHAM PORT RD
				TOTAL	12.39	0.61	

MILEAGE SUMMARY

CLASS	LENGTH IN MILES	TOTAL CLASS	TOTAL TOWN
CLASS 1	1.493	1.493	
CLASS 2	1.307	1.307	
CLASS 3	12.39	12.39	15.479
TOTAL	5.197	5.197	15.479

US HIGHWAY

US HWY	LENGTH IN MILES	TOTAL US HIGHWAY	TOTAL STATE
US-5	0.260	0.260	0.26
TOTAL	0.260	0.260	0.26

TOTAL, TRAVELED HIGHWAYS, FEB. 10, 2015: 15.739
(Excludes Class 4, Legal Trail, and Undesignated Corridor Mileage)

LEGAL TRAIL

TRAIL No.	LENGTH IN MILES	TOTAL
1	(0.05)	0.05
TOTAL	0.05	0.05

- HIGHWAYS**
- INTERSTATE
 - U.S. ROUTE
 - STATE ROUTE
 - CLASS 1
 - CLASS 2
 - CLASS 3
 - CLASS 4
 - LEGAL TRAIL
- GRAVEL
SOIL OR GRADED AND DRAINED EARTH
UNIMPROVED OR PRIMITIVE
IMPASSABLE OR UNTRAVELED
LEGAL TRAIL
DISCONTINUED
HIGHWAY CLASS CHANGE
RAILROAD
INACTIVE RAILROAD
PUBLIC LAND - GREEN MOUNTAIN NATIONAL FOREST
PUBLIC LAND - STATE/MUNICIPAL
- POLITICAL SUBDIVISIONS**
- STATE BOUNDARY
 - COUNTY BOUNDARY
 - TOWN BOUNDARY
 - VILLAGE BOUNDARY
 - URBAN COMPACT BOUNDARY
 - WATER BODY
 - STREAM OR BROOK
- BRIDGE OR CULVERT**
- BRIDGE OR CULVERT > 20'
 - BRIDGE OR CULVERT 6' - 20'
 - VOBCIT BRIDGE
 - VOBCIT CULVERT > 6'
- B34 / C34** STATE BRIDGE OR CULVERT IDENTIFIER
B4 / C4 TOWN BRIDGE OR CULVERT IDENTIFIER
NFR NATIONAL FOREST ROAD
SFH STATE FOREST HIGHWAY
P PARK AND RIDE
- FEDERAL CLASSIFICATION IDENTIFIER**
- FAU URBAN ARTERIAL OR COLLECTOR
 - MA MINOR ARTERIAL
 - MJC MAJOR COLLECTOR
 - MNC MINOR COLLECTOR
 - PA PRINCIPAL ARTERIAL

DISCLAIMER:
The untraveled highways (laid-out town highways), discontinued highways, and legal trails hereon are those of which the Agency of Transportation has record; others may exist.

Highway and bridge data by the Agency of Transportation. Town short structures are drawn from the Vermont Online Bridge & Culvert Inventory Tool (VOBCIT) database. All other data from the Vermont Center for Geographic Information. Only named streams are shown.

Vermont State Plane Coordinate System
North American Datum of 1983
SPCS_Zone_Identifier: 4400
Geodetic Reference System 80
2,000-meter grid, Easting - Northing

TOWN HWY. No.	LENGTH IN MILES CLASS 3	LENGTH IN MILES CLASS 4	TOWN ROAD NAME
5	0.36		PLEASANT ST
17	0.13		OAK ST
41	0.08		COREY HILL RD
42	0.15		SHEPARD LN
53	0.05		HARTLEY HILL RD
64	0.53		BURK HILL ST
65	0.06		WEST ST
66	0.02		TH 66
67	0.13		MAPLE ST EXT
68	0.19		FROST PL
74	0.17		CLARK CT
85	0.15		VANCOR DR
86	0.06		JED CIR
91	0.16		BELLEVUE AV
92	0.10		HATFIELD LN
93	0.07		RICE RD
94	0.14		ACADEMY AV
95	0.18		SCHOOL ST
96	0.17		GROVE ST
97	0.24		RIVER ST
98	0.11		MAPLE ST
98	0.09		MILL ST
104	0.02		SCHOOL ST PL
105	0.09		PLANT RD
TOTAL	3.45	0.00	

TOWN HWY. No.	LENGTH IN MILES "NOT UP TO STANDARD"
94	(0.06)
TOTAL	0.06

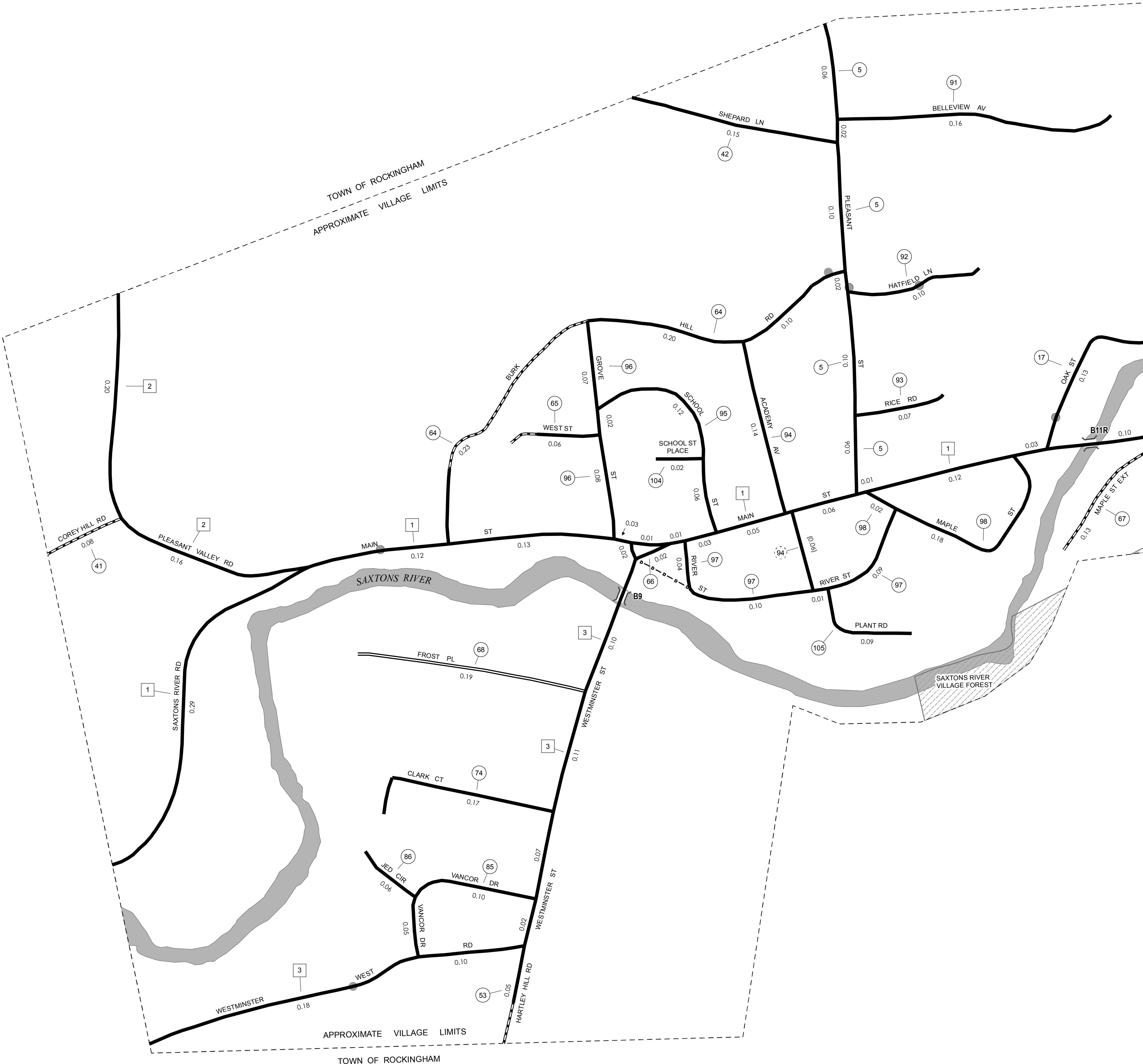
*The sections of the town highways listed above are legally Class 3, but have been deemed "Not Up To Standard" and are functionally Class 4 Town Highways

- HIGHWAYS**
- INTERSTATE
 - U.S. ROUTE
 - STATE ROUTE
 - CLASS 1
 - CLASS 2
 - CLASS 3
 - CLASS 4
 - LEGAL TRAIL
 - GRAVEL
 - SOIL OR GRADED AND DRAINED EARTH
 - UNIMPROVED OR PRIMITIVE
 - IMPASSABLE OR UNTRAVELED
 - LEGAL TRAIL
 - DISCONTINUED
 - HIGHWAY CLASS CHANGE
 - RAILROAD
 - INACTIVE RAILROAD
 - PUBLIC LAND - GREEN MOUNTAIN NATIONAL FOREST
 - PUBLIC LAND - STATE/MUNICIPAL
- POLITICAL SUBDIVISIONS**
- STATE BOUNDARY
 - COUNTY BOUNDARY
 - TOWN BOUNDARY
 - VILLAGE BOUNDARY
 - URBAN COMPACT BOUNDARY
 - WATER BODY
 - STREAM OR BROOK
- BRIDGE OR CULVERT**
- BRIDGE OR CULVERT > 20'
 - BRIDGE OR CULVERT 6' - 20'
 - VOBCIT BRIDGE
 - VOBCIT CULVERT > 6'
- B34 / C34 STATE BRIDGE OR CULVERT IDENTIFIER**
- B34 / C34 TOWN BRIDGE OR CULVERT IDENTIFIER**
- NFR NATIONAL FOREST ROAD**
- SFH STATE FOREST HIGHWAY**
- P PARK AND RIDE**
- FEDERAL CLASSIFICATION IDENTIFIER**
- FAU URBAN ARTERIAL OR COLLECTOR
 - MA MINOR ARTERIAL
 - MJC MAJOR COLLECTOR
 - MNC MINOR COLLECTOR
 - PA PRINCIPAL ARTERIAL

DISCLAIMER:
The untraveled highways (laid-out town highways), discontinued highways, and legal trails hereon are those of which the Agency of Transportation has record; others may exist.

Highway and bridge data by the Agency of Transportation. Town short structures are drawn from the Vermont Online Bridge & Culvert Inventory Tool (VOBCIT) database. All other data from the Vermont Center for Geographic Information. Only named streams are shown.

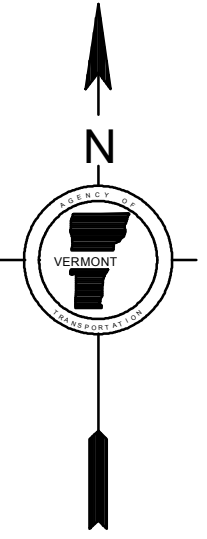
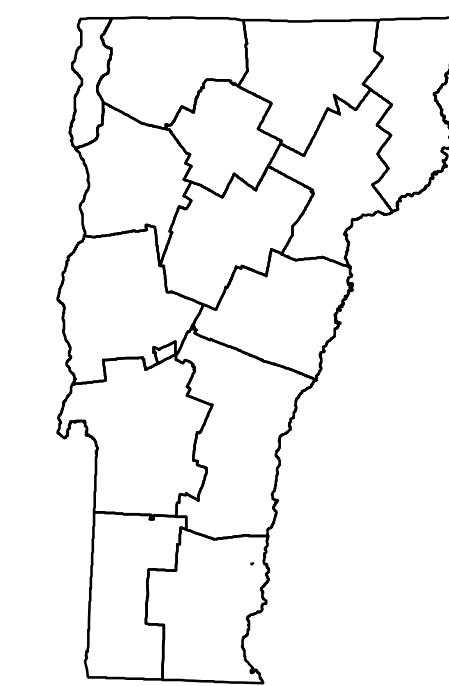
Vermont State Plane Coordinate System
North American Datum of 1983
SPCS_Zone_Identifier: 4400
Geodetic Reference System 80
2,000-meter grid, Easting - Northing



MILEAGE SUMMARY

CLASS 2	0.990		
TH-1	0.360		
TH-2	0.600		
TH-3	0.600		
TOTAL CLASS 2		1.950	
CLASS 3			
TOTAL CLASS 3		3.45	
TOTAL TOWN		5.400	
TOTAL STATE		0	

TOTAL, TRAVELED HIGHWAYS, FEB. 10, 2015: 5.400
(Excludes Class 4, Legal Trail, and Unidentified Corridor Mileage)



VERMONT
GENERAL HIGHWAY MAP
Village of Saxtons River

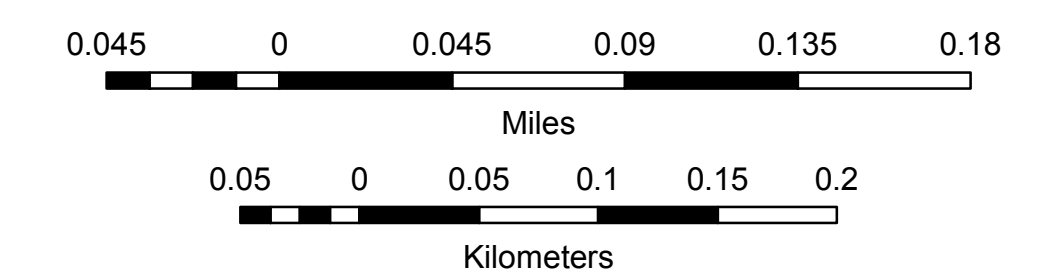
WINDHAM COUNTY

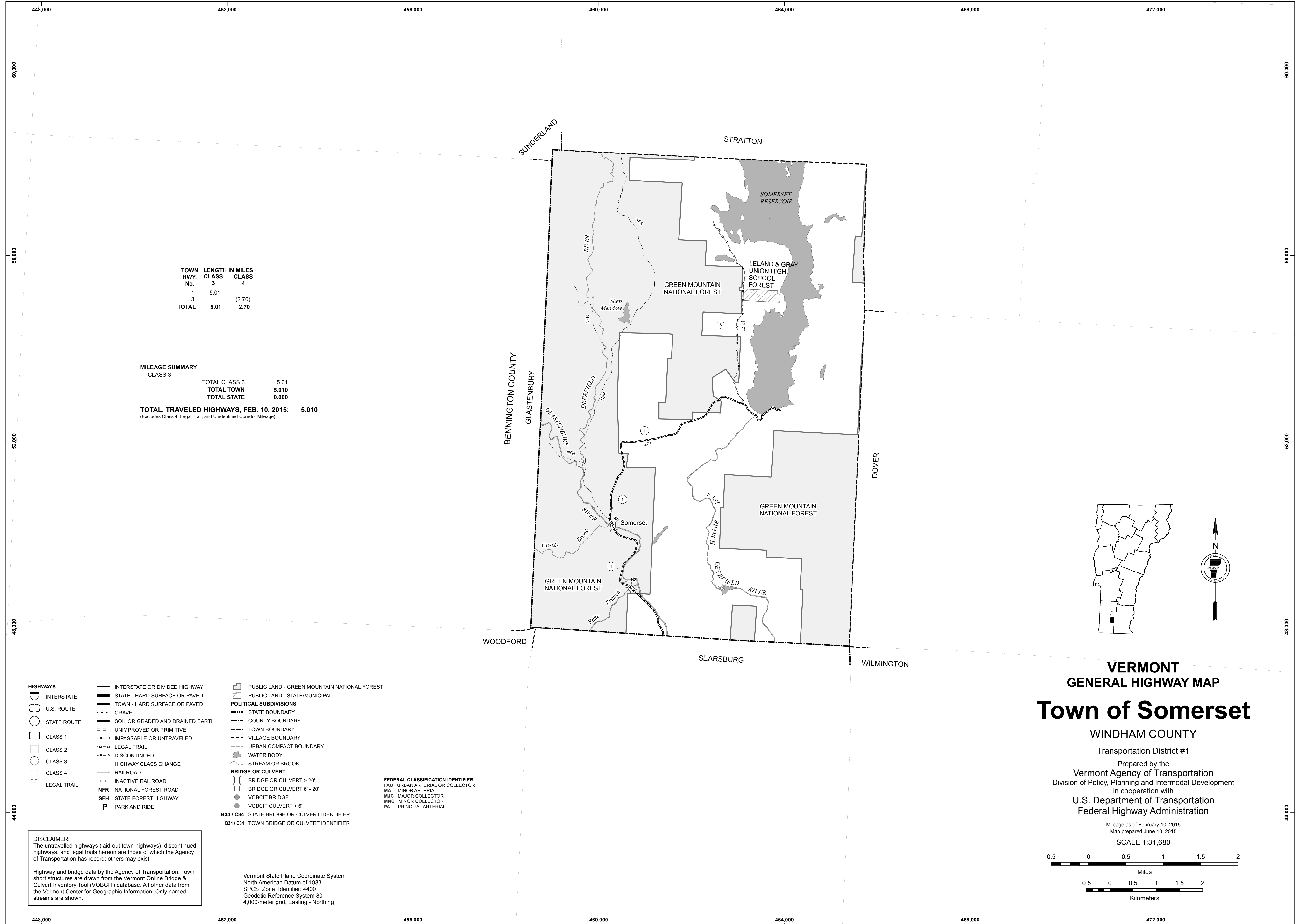
Transportation District #2

Prepared by the
Vermont Agency of Transportation
Division of Policy, Planning and Intermodal Development
in cooperation with
U.S. Department of Transportation
Federal Highway Administration

Mileage as of February 10, 2015
Map prepared June 17, 2015

SCALE 1:3,168



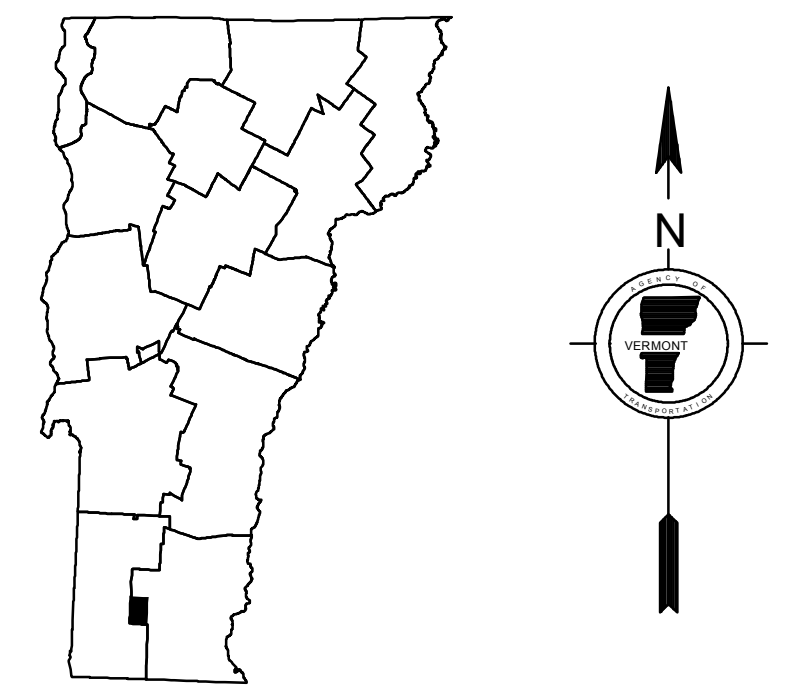


TOWN HWY. No.	LENGTH IN MILES CLASS 3	CLASS 4
1	5.01	
3		(2.70)
TOTAL	5.01	2.70

MILEAGE SUMMARY
CLASS 3

TOTAL CLASS 3	5.01
TOTAL TOWN	5.010
TOTAL STATE	0.000

TOTAL, TRAVELED HIGHWAYS, FEB. 10, 2015: 5.010
(Excludes Class 4, Legal Trail, and Unidentified Corridor Mileage)



- HIGHWAYS**
- INTERSTATE
 - U.S. ROUTE
 - STATE ROUTE
 - CLASS 1
 - CLASS 2
 - CLASS 3
 - CLASS 4
 - LEGAL TRAIL
- INTERSTATE OR DIVIDED HIGHWAY
STATE - HARD SURFACE OR PAVED
TOWN - HARD SURFACE OR PAVED
GRAVEL
SOIL OR GRADED AND DRAINED EARTH
UNIMPROVED OR PRIMITIVE
IMPASSABLE OR UNTRAVELED
LEGAL TRAIL
DISCONTINUED
HIGHWAY CLASS CHANGE
RAILROAD
INACTIVE RAILROAD
NFR NATIONAL FOREST ROAD
SFH STATE FOREST HIGHWAY
P PARK AND RIDE
- PUBLIC LAND - GREEN MOUNTAIN NATIONAL FOREST
PUBLIC LAND - STATE/MUNICIPAL
- POLITICAL SUBDIVISIONS**
- STATE BOUNDARY
 - COUNTY BOUNDARY
 - TOWN BOUNDARY
 - VILLAGE BOUNDARY
 - URBAN COMPACT BOUNDARY
 - WATER BODY
 - STREAM OR BROOK
- BRIDGE OR CULVERT**
- BRIDGE OR CULVERT > 20'
 - BRIDGE OR CULVERT 6' - 20'
 - VOBCIT BRIDGE
 - VOBCIT CULVERT > 6'
 - B34 / C34 STATE BRIDGE OR CULVERT IDENTIFIER
 - B34 / C34 TOWN BRIDGE OR CULVERT IDENTIFIER
- FEDERAL CLASSIFICATION IDENTIFIER**
- FAU URBAN ARTERIAL OR COLLECTOR
 - MA MINOR ARTERIAL
 - MJC MAJOR COLLECTOR
 - MNC MINOR COLLECTOR
 - PA PRINCIPAL ARTERIAL

DISCLAIMER:
The untraveled highways (laid-out town highways), discontinued highways, and legal trails hereon are those of which the Agency of Transportation has record; others may exist.

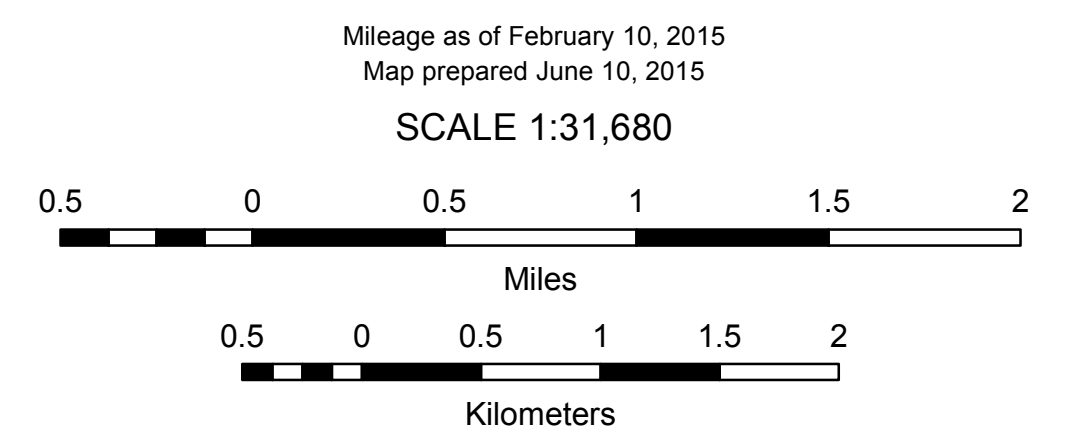
Highway and bridge data by the Agency of Transportation. Town short structures are drawn from the Vermont Online Bridge & Culvert Inventory Tool (VOBCIT) database. All other data from the Vermont Center for Geographic Information. Only named streams are shown.

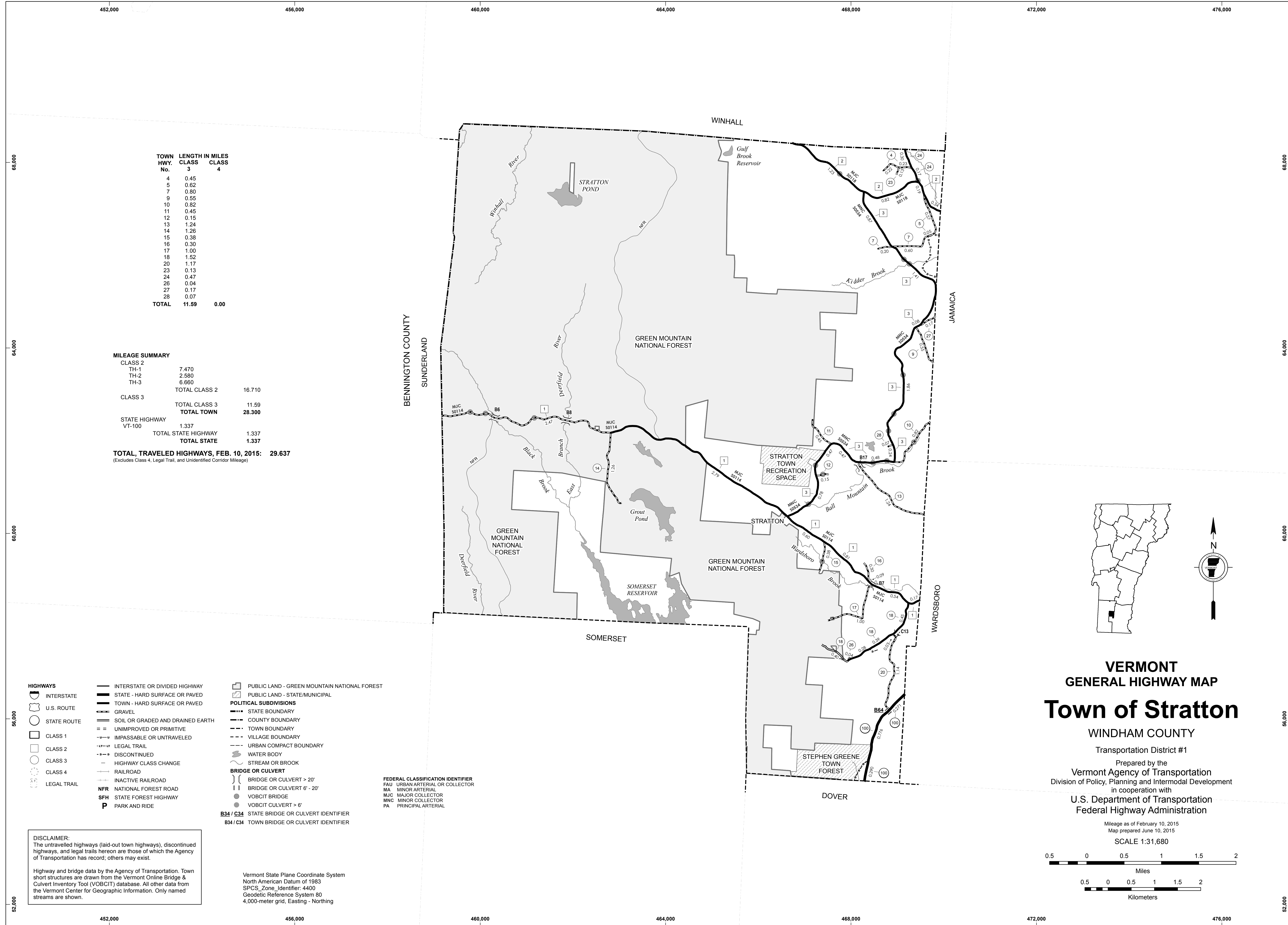
Vermont State Plane Coordinate System
North American Datum of 1983
SPCS_Zone_Identifier: 4400
Geodetic Reference System 80
4,000-meter grid, Easting - Northing

VERMONT
GENERAL HIGHWAY MAP
Town of Somerset

WINDHAM COUNTY
Transportation District #1

Prepared by the
Vermont Agency of Transportation
Division of Policy, Planning and Intermodal Development
in cooperation with
U.S. Department of Transportation
Federal Highway Administration





TOWN HWY. No.	LENGTH IN MILES CLASS 3	CLASS 4
4	0.45	
5	0.62	
7	0.80	
9	0.55	
10	0.82	
11	0.45	
12	0.15	
13	1.24	
14	1.26	
15	0.38	
16	0.30	
17	1.00	
18	1.52	
20	1.17	
23	0.13	
24	0.47	
26	0.04	
27	0.17	
28	0.07	
TOTAL	11.59	0.00

MILEAGE SUMMARY

CLASS 2		
TH-1	7.470	
TH-2	2.580	
TH-3	6.660	
TOTAL CLASS 2		16.710
CLASS 3		
TOTAL CLASS 3	11.59	
TOTAL TOWN		28.300
STATE HIGHWAY		
VT-100	1.337	
TOTAL STATE HIGHWAY	1.337	
TOTAL STATE		1.337

TOTAL, TRAVELED HIGHWAYS, FEB. 10, 2015: 29.637
(Excludes Class 4, Legal Trail, and Unidentified Corridor Mileage)

HIGHWAYS

- INTERSTATE
- U.S. ROUTE
- STATE ROUTE
- CLASS 1
- CLASS 2
- CLASS 3
- CLASS 4
- LEGAL TRAIL
- INTERSTATE OR DIVIDED HIGHWAY
- STATE - HARD SURFACE OR PAVED
- TOWN - HARD SURFACE OR PAVED
- GRAVEL
- SOIL OR GRADED AND DRAINED EARTH
- UNIMPROVED OR PRIMITIVE
- IMPASSABLE OR UNTRAVELED
- LEGAL TRAIL
- DISCONTINUED
- HIGHWAY CLASS CHANGE
- RAILROAD
- INACTIVE RAILROAD
- NFR NATIONAL FOREST ROAD
- SFH STATE FOREST HIGHWAY
- P PARK AND RIDE

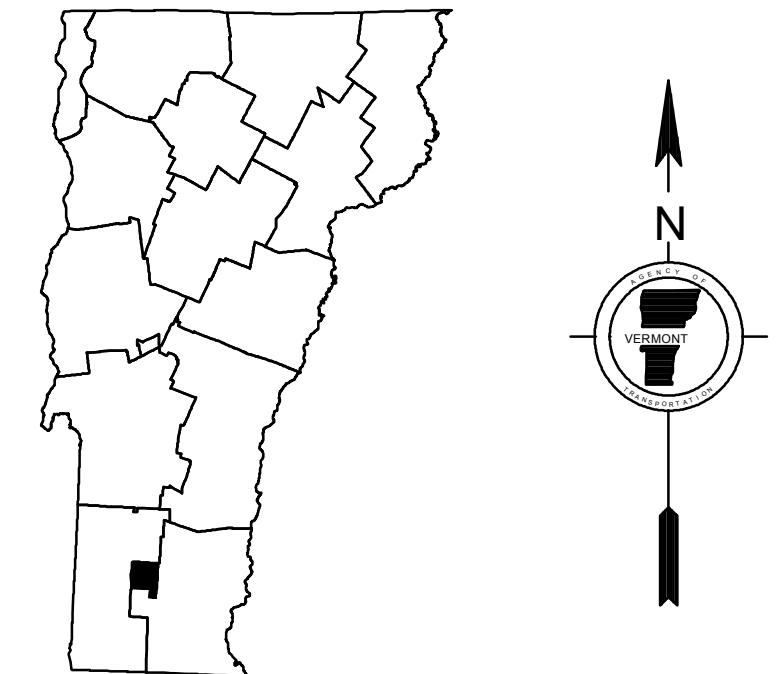
- PUBLIC LAND - GREEN MOUNTAIN NATIONAL FOREST
- PUBLIC LAND - STATE/MUNICIPAL
- POLITICAL SUBDIVISIONS
- STATE BOUNDARY
- COUNTY BOUNDARY
- TOWN BOUNDARY
- VILLAGE BOUNDARY
- URBAN COMPACT BOUNDARY
- WATER BODY
- STREAM OR BROOK
- BRIDGE OR CULVERT
- BRIDGE OR CULVERT > 20'
- BRIDGE OR CULVERT 6' - 20'
- VOBCIT BRIDGE
- VOBCIT CULVERT > 6'
- B34 / C34 STATE BRIDGE OR CULVERT IDENTIFIER
- B34 / C34 TOWN BRIDGE OR CULVERT IDENTIFIER

- FEDERAL CLASSIFICATION IDENTIFIER
- FAU URBAN ARTERIAL OR COLLECTOR
- MA MINOR ARTERIAL
- MJC MAJOR COLLECTOR
- MNC MINOR COLLECTOR
- PA PRINCIPAL ARTERIAL

DISCLAIMER:
The untraveled highways (laid-out town highways), discontinued highways, and legal trails hereon are those of which the Agency of Transportation has record; others may exist.

Highway and bridge data by the Agency of Transportation. Town short structures are drawn from the Vermont Online Bridge & Culvert Inventory Tool (VOBCIT) database. All other data from the Vermont Center for Geographic Information. Only named streams are shown.

Vermont State Plane Coordinate System
North American Datum of 1983
SPCS_Zone_Identifier: 4400
Geodetic Reference System 80
4,000-meter grid, Easting - Northing



VERMONT GENERAL HIGHWAY MAP Town of Stratton

WINDHAM COUNTY

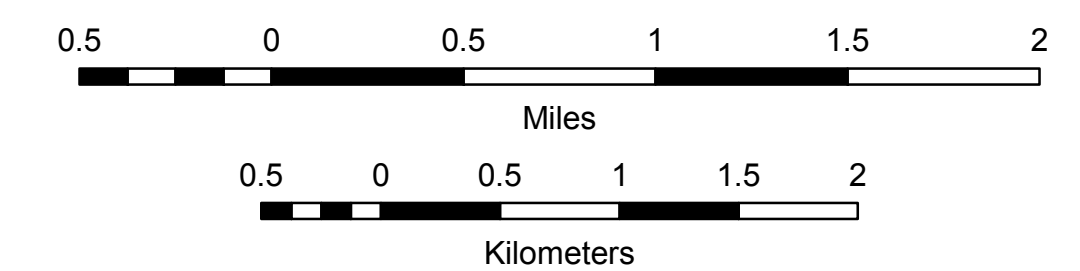
Transportation District #1

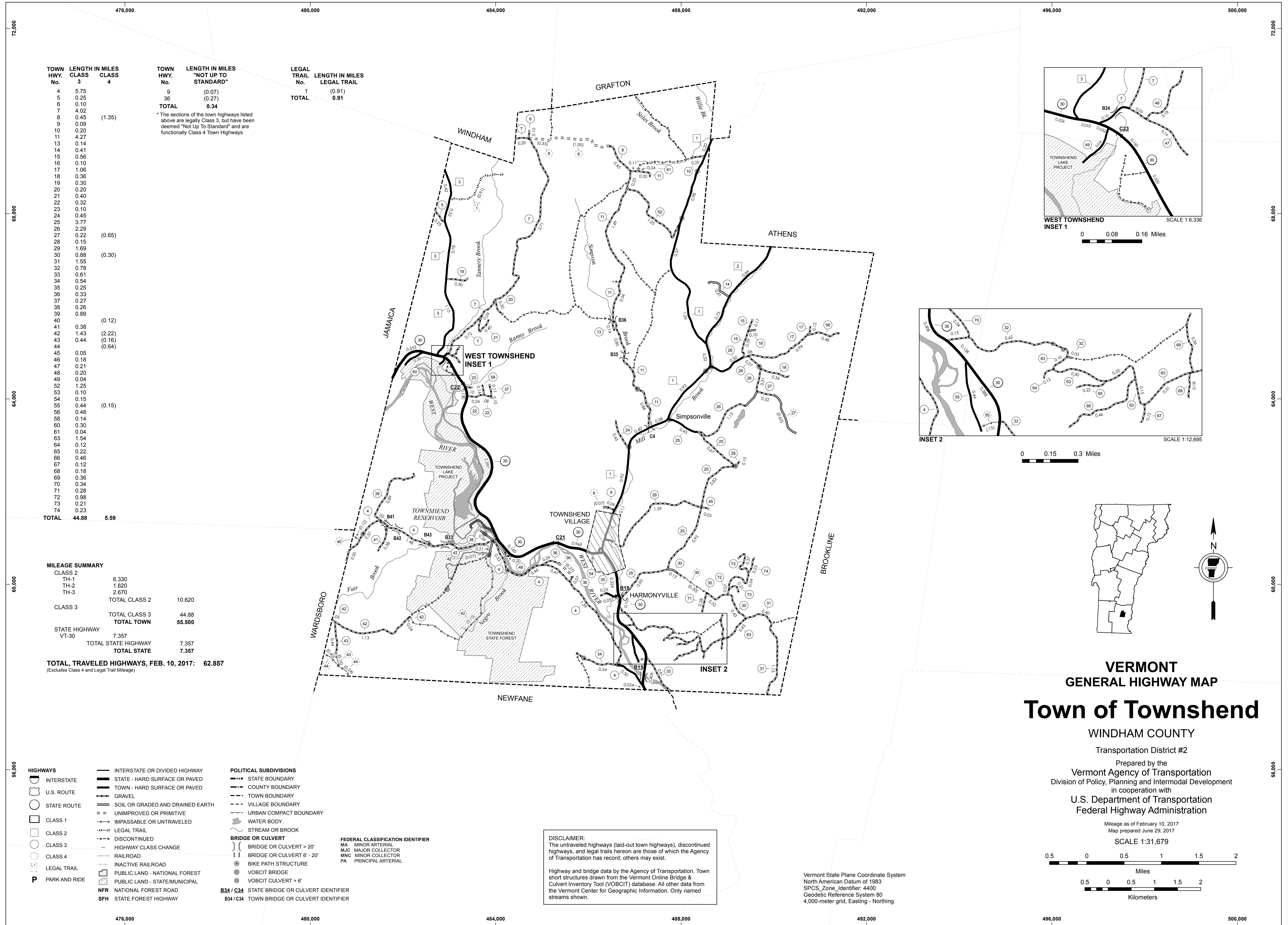
Prepared by the
Vermont Agency of Transportation
Division of Policy, Planning and Intermodal Development
in cooperation with

U.S. Department of Transportation
Federal Highway Administration

Mileage as of February 10, 2015
Map prepared June 10, 2015

SCALE 1:31,680



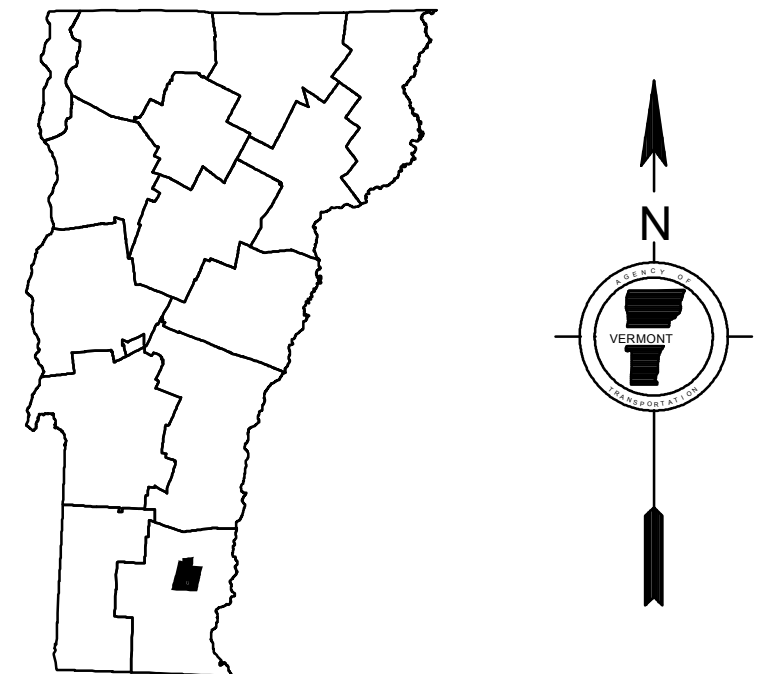
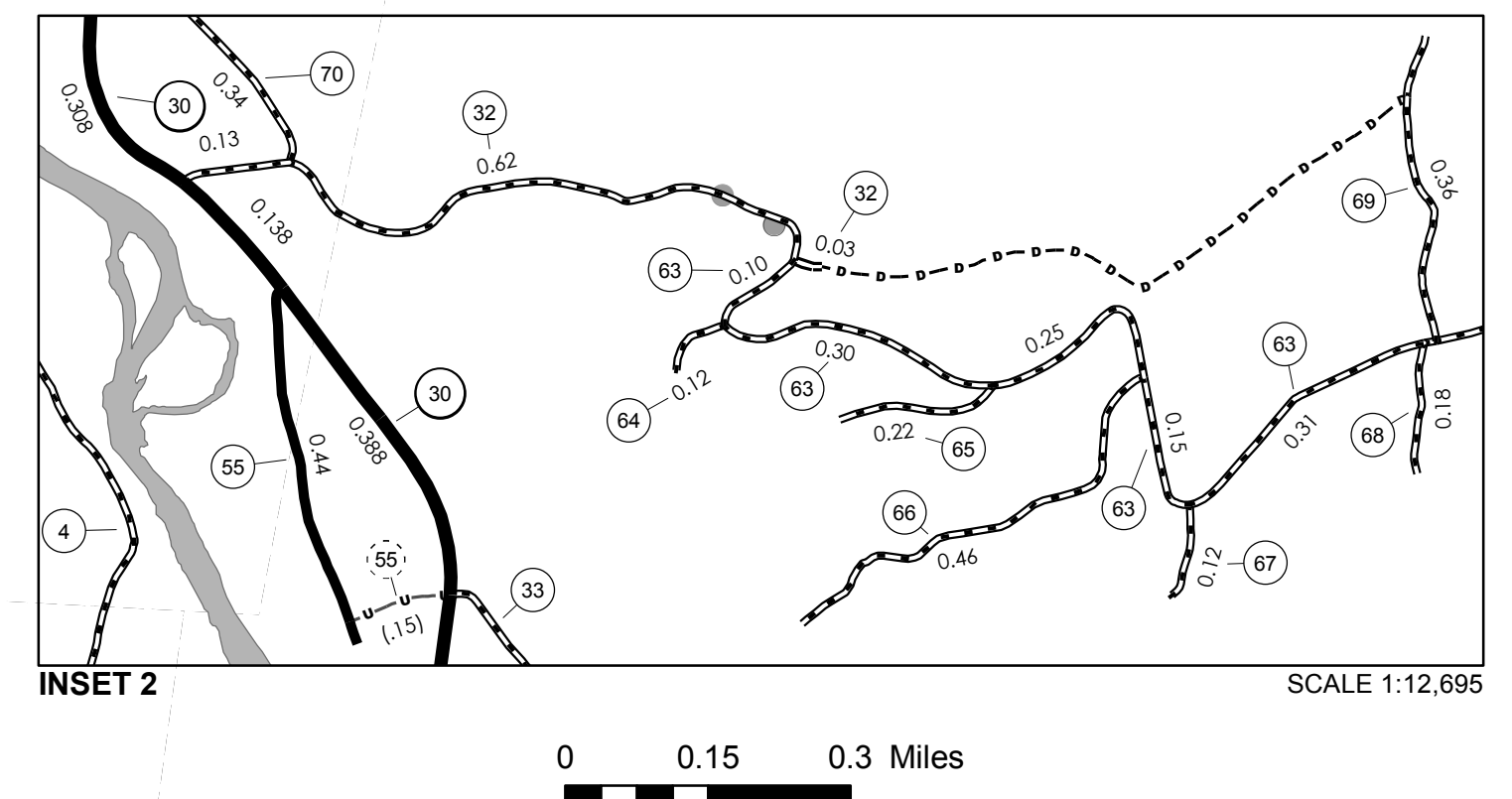
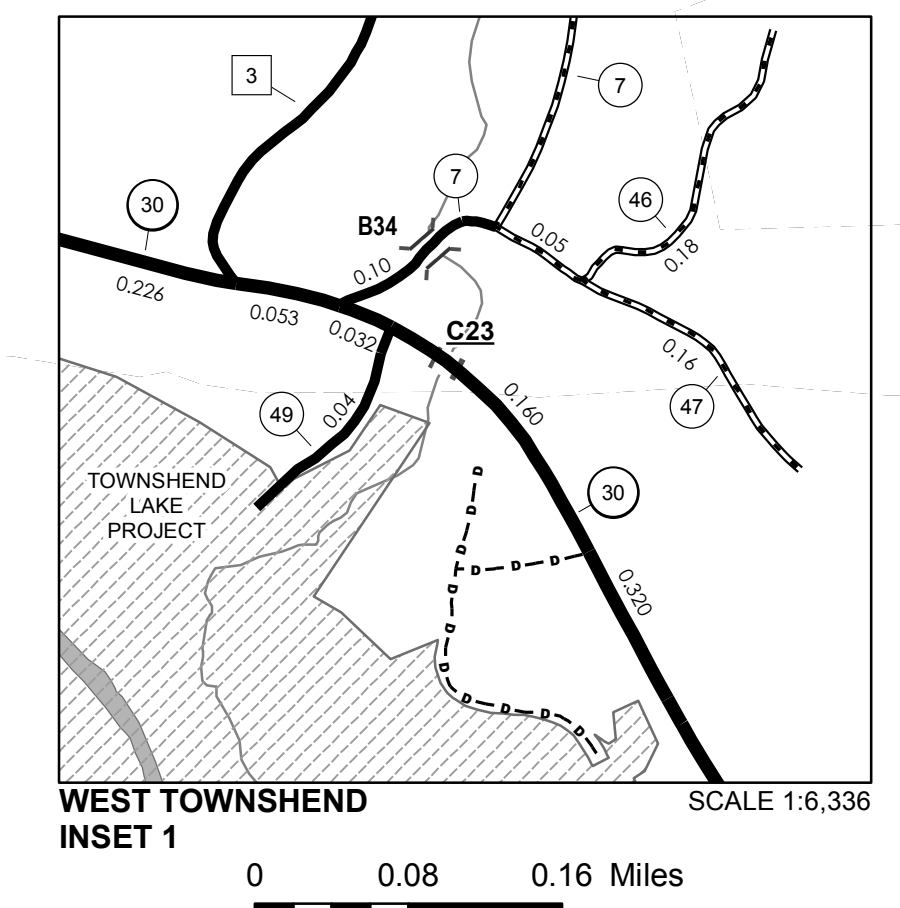


TOWN HWY. No.	LENGTH IN MILES CLASS 3	LENGTH IN MILES CLASS 4	TOWN HWY. No.	LENGTH IN MILES "NOT UP TO STANDARD"	LEGAL TRAIL No.	LENGTH IN MILES LEGAL TRAIL
4	5.75		9	(0.07)	1	(0.91)
5	0.25		36	(0.27)	TOTAL	0.91
6	0.10		TOTAL	0.34		
7	4.02	(1.35)	* The sections of the town highways listed above are legally Class 3, but have been deemed "Not Up To Standard" and are functionally Class 4 Town Highways			
8	0.45					
9	0.09					
10	0.20					
11	4.27					
13	0.14					
14	0.41					
15	0.56					
16	0.10					
17	1.06					
18	0.36	(0.65)				
19	0.30					
20	0.20					
21	0.40					
22	0.32	(0.30)				
23	0.10					
24	0.45					
25	3.77					
26	2.29					
27	0.22	(0.12)				
28	0.15					
29	1.69					
30	0.88	(2.22)				
31	1.55	(0.16)				
32	0.78					
33	0.61	(0.64)				
34	0.54					
35	0.25					
36	0.33					
37	0.27					
38	0.26					
39	0.89					
40		(0.12)				
41	0.38					
42	1.43	(2.22)				
43	0.44	(0.16)				
44		(0.64)				
45	0.05					
46	0.18					
47	0.21					
48	0.20					
49	0.04					
52	1.25	(0.15)				
53	0.10					
54	0.15					
55	0.44					
56	0.48					
58	0.14					
60	0.30					
61	0.04					
63	1.54					
64	0.12					
65	0.22					
66	0.46					
67	0.12					
68	0.18					
69	0.36					
70	0.34					
71	0.28					
72	0.98					
73	0.21					
74	0.23					
TOTAL	44.88	5.59				

MILEAGE SUMMARY

CLASS	TOWN	STATE	TOTAL
CLASS 2			
TH-1	6.330		
TH-2	1.620		
TH-3	2.670		
TOTAL CLASS 2	10.620		
CLASS 3	44.88		
TOTAL CLASS 3	44.88		
TOTAL TOWN	55.500		
STATE HIGHWAY		7.357	
VT-30		7.357	
TOTAL STATE HIGHWAY		7.357	
TOTAL STATE		7.357	
TOTAL, TRAVELED HIGHWAYS, FEB. 10, 2017:	62.857		

(Excludes Class 4 and Legal Trail Mileage)

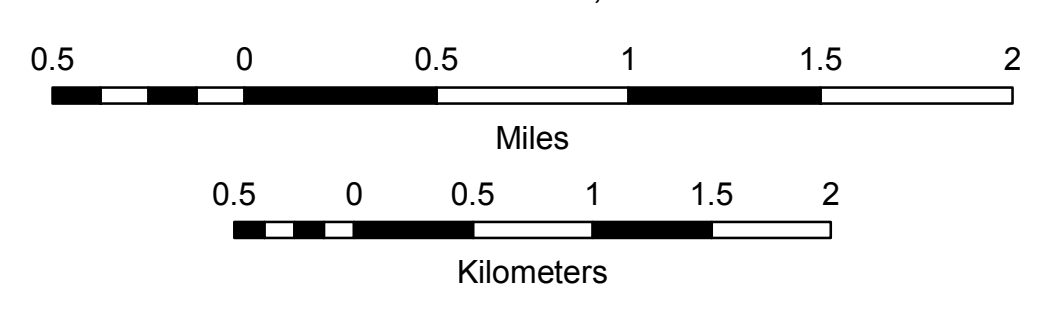


VERMONT
GENERAL HIGHWAY MAP
Town of Townshend

WINDHAM COUNTY
 Transportation District #2

Prepared by the
Vermont Agency of Transportation
 Division of Policy, Planning and Intermodal Development
 in cooperation with
U.S. Department of Transportation
 Federal Highway Administration

Mileage as of February 10, 2017
 Map prepared June 29, 2017
 SCALE 1:31,679



DISCLAIMER:
 The untraveled highways (laid-out town highways), discontinued highways, and legal trails hereon are those of which the Agency of Transportation has record; others may exist.

Highway and bridge data by the Agency of Transportation. Town short structures drawn from the Vermont Online Bridge & Culvert Inventory Tool (VOBCIT) database. All other data from the Vermont Center for Geographic Information. Only named streams shown.

Vermont State Plane Coordinate System
 North American Datum of 1983
 SPCS_Zone_Identifier: 4400
 Geodetic Reference System 80
 4,000-meter grid, Easting - Northing

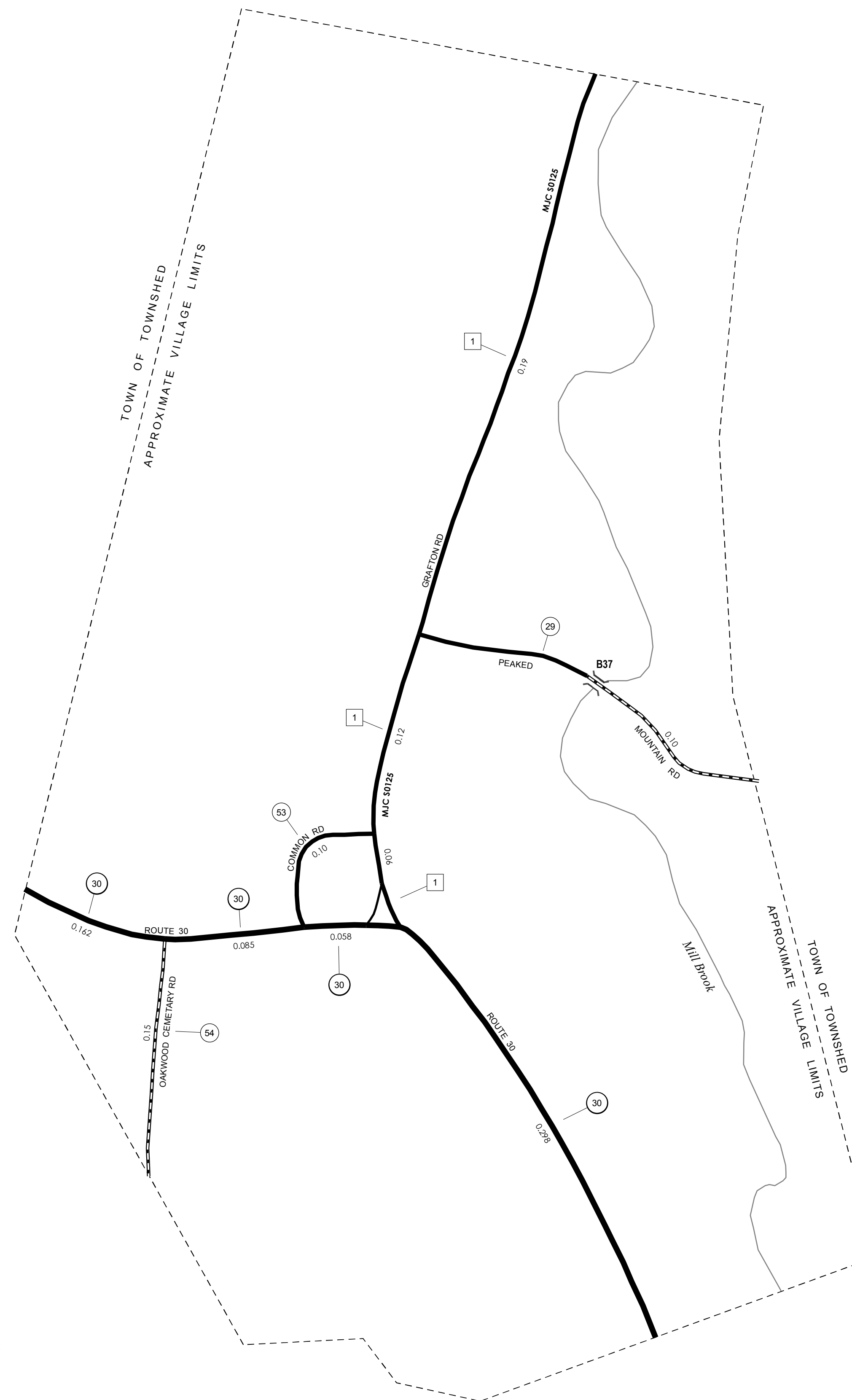
486,000

TOWN HWY. No.	LENGTH IN MILES		TOWN ROAD NAME
	CLASS 3	CLASS 4	
29	0.10		PEAKED MOUNTAIN RD
53	0.10		COMMON RD
54	0.15		OAKWOOD CEMETARY RD
TOTAL	0.35	0.00	

MILEAGE SUMMARY

CLASS 2			
TH-1	0.370		0.370
		TOTAL CLASS 2	0.370
CLASS 3			
		TOTAL CLASS 3	0.35
		TOTAL TOWN	0.720
STATE HIGHWAY			
VT-30	0.603		0.603
		TOTAL STATE HIGHWAY	0.603
		TOTAL STATE	0.603

TOTAL, TRAVELED HIGHWAYS, FEB. 10, 2015: 1.323
 (Excludes Class 4, Legal Trail, and Unidentified Corridor Mileage)

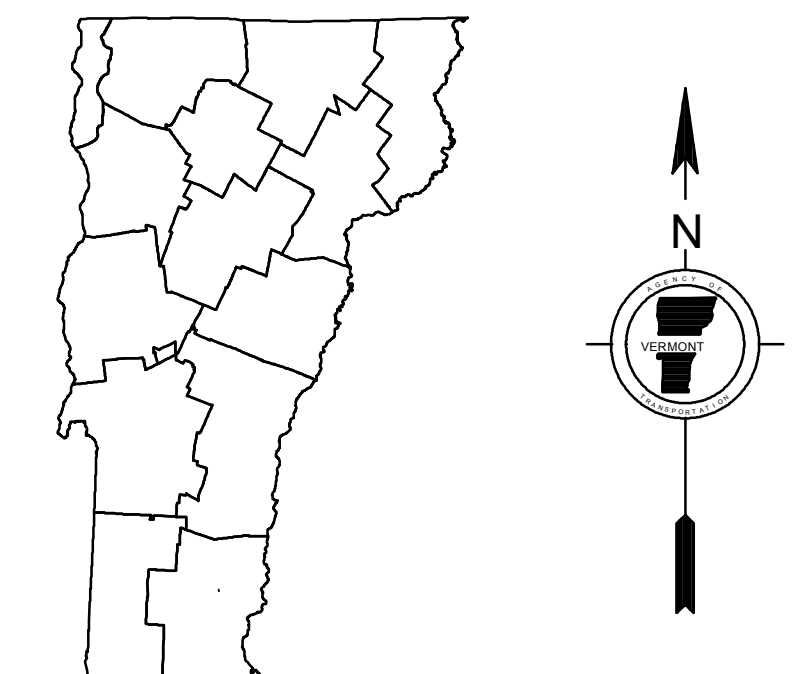


- HIGHWAYS**
- INTERSTATE
- U.S. ROUTE
- STATE ROUTE
- CLASS 1
- CLASS 2
- CLASS 3
- CLASS 4
- LEGAL TRAIL
- INTERSTATE OR DIVIDED HIGHWAY
- STATE - HARD SURFACE OR PAVED
- TOWN - HARD SURFACE OR PAVED
- GRAVEL
- SOIL OR GRADED AND DRAINED EARTH
- UNIMPROVED OR PRIMITIVE
- IMPASSABLE OR UNTRAVELED
- LEGAL TRAIL
- DISCONTINUED
- HIGHWAY CLASS CHANGE
- RAILROAD
- INACTIVE RAILROAD
- NATIONAL FOREST ROAD
- STATE FOREST HIGHWAY
- PARK AND RIDE
- PUBLIC LAND - GREEN MOUNTAIN NATIONAL FOREST
- PUBLIC LAND - STATE/MUNICIPAL
- POLITICAL SUBDIVISIONS**
- STATE BOUNDARY
- COUNTY BOUNDARY
- TOWN BOUNDARY
- VILLAGE BOUNDARY
- URBAN COMPACT BOUNDARY
- WATER BODY
- STREAM OR BROOK
- BRIDGE OR CULVERT**
- BRIDGE OR CULVERT > 20'
- BRIDGE OR CULVERT 6' - 20'
- VOBCIT BRIDGE
- VOBCIT CULVERT > 6'
- STATE BRIDGE OR CULVERT IDENTIFIER
- TOWN BRIDGE OR CULVERT IDENTIFIER
- FEDERAL CLASSIFICATION IDENTIFIER**
- FAU URBAN ARTERIAL OR COLLECTOR
- MA MINOR ARTERIAL
- MJC MAJOR COLLECTOR
- MNC MINOR COLLECTOR
- PA PRINCIPAL ARTERIAL

DISCLAIMER:
 The untraveled highways (laid-out town highways), discontinued highways, and legal trails hereon are those of which the Agency of Transportation has record; others may exist.

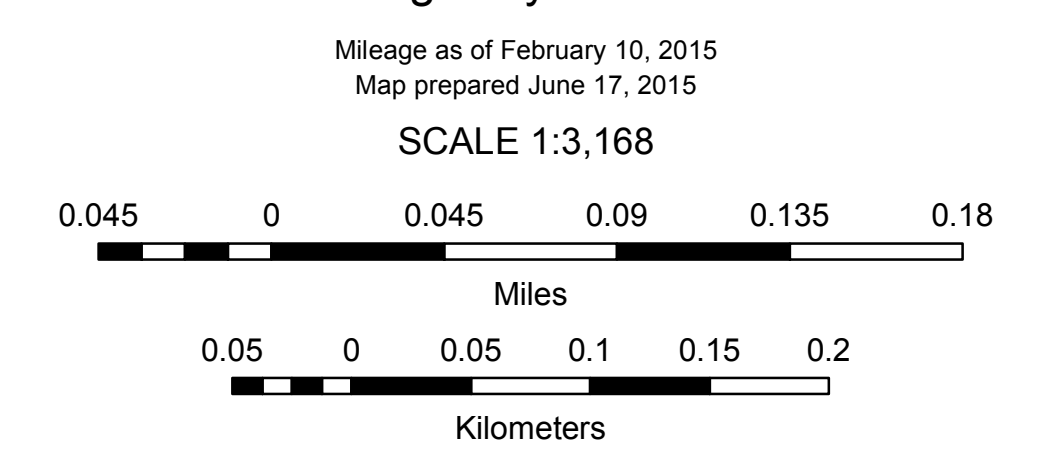
Highway and bridge data by the Agency of Transportation. Town short structures are drawn from the Vermont Online Bridge & Culvert Inventory Tool (VOBCIT) database. All other data from the Vermont Center for Geographic Information. Only named streams are shown.

Vermont State Plane Coordinate System
 North American Datum of 1983
 SPCS_Zone_Identifier: 4400
 Geodetic Reference System 80
 2,000-meter grid, Easting - Northing



VERMONT
GENERAL HIGHWAY MAP
Village of Townshend

WINDHAM COUNTY
 Transportation District #2
 Prepared by the
 Vermont Agency of Transportation
 Division of Policy, Planning and Intermodal Development
 in cooperation with
 U.S. Department of Transportation
 Federal Highway Administration



60,000

60,000

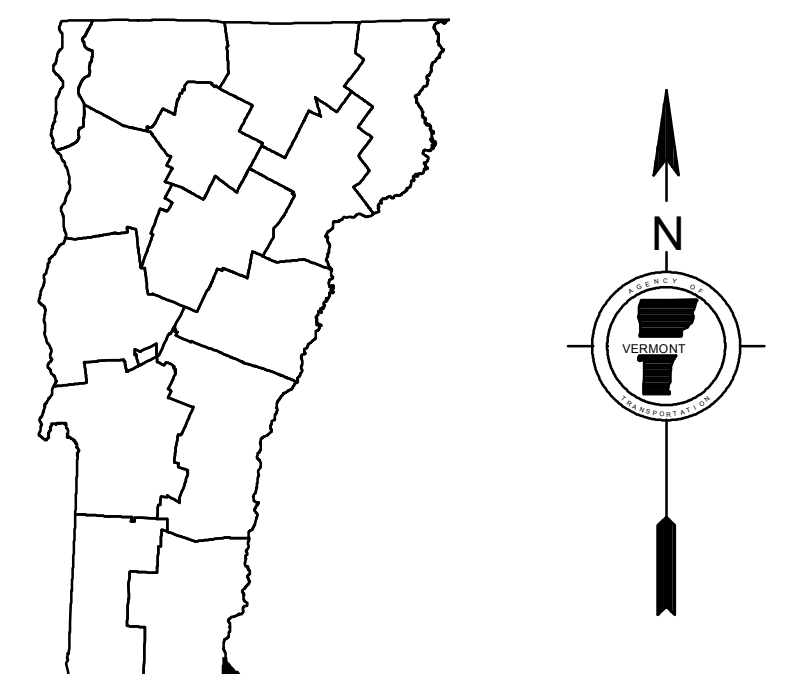
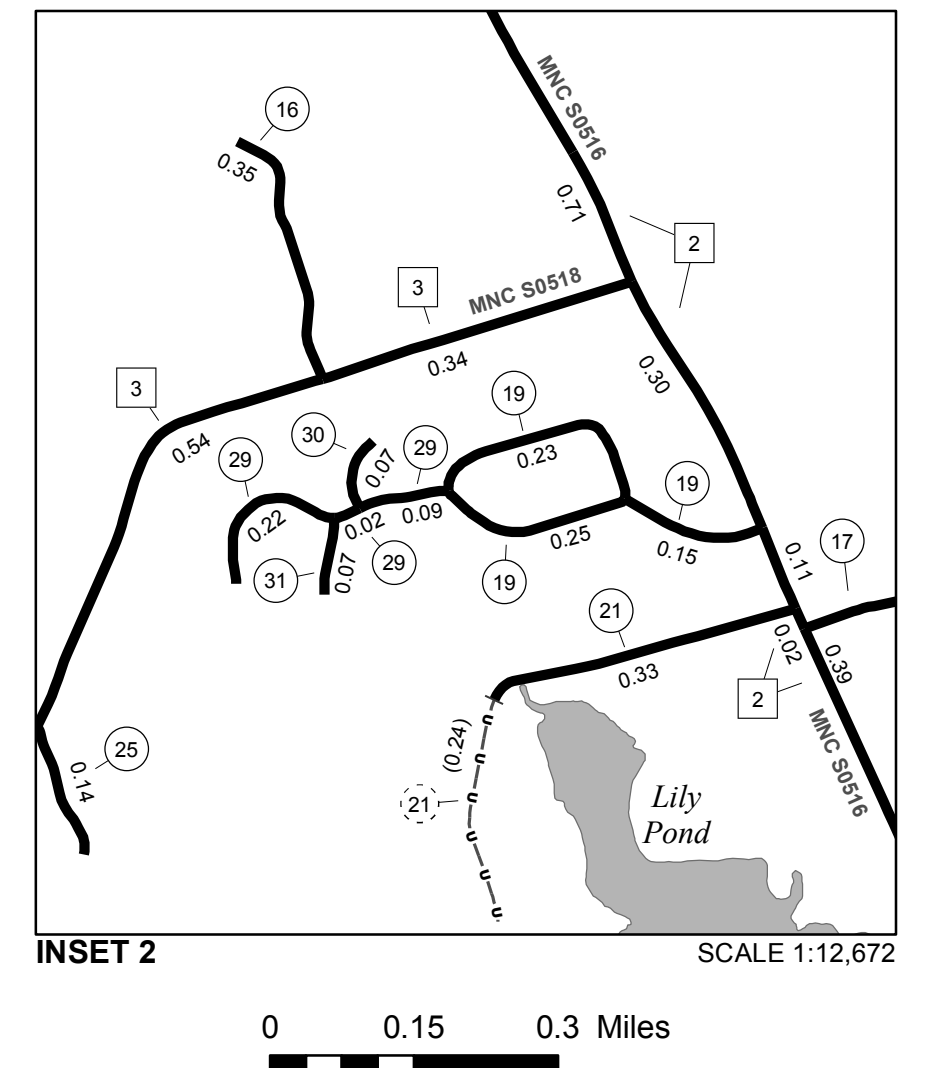
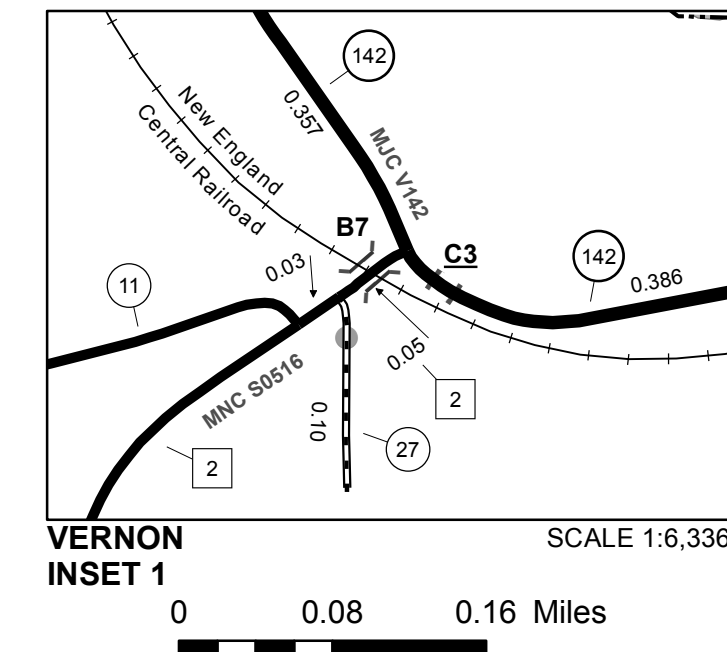
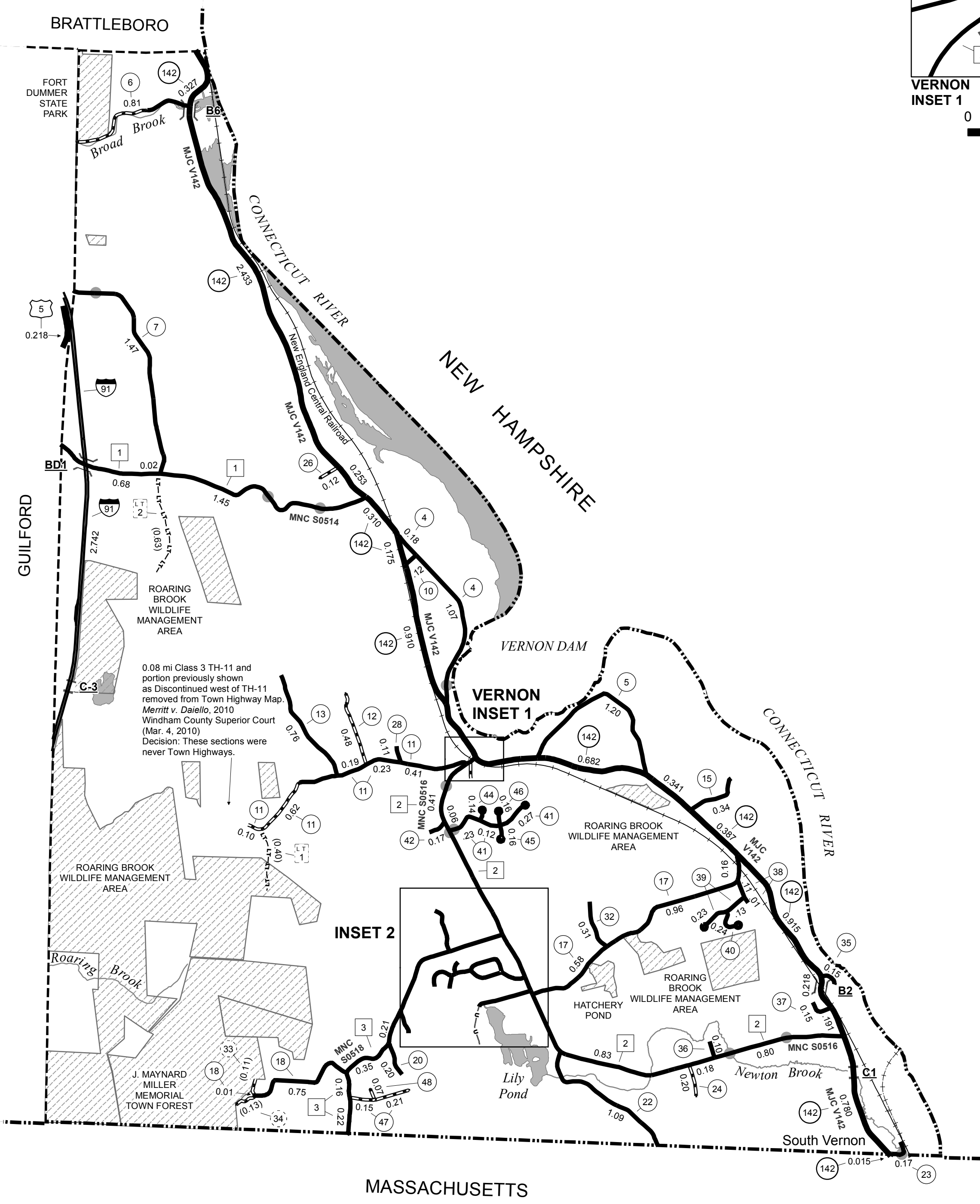
486,000

TOWN HWY. No.	LENGTH IN MILES CLASS 3	LENGTH IN MILES CLASS 4	LEGAL TRAIL No.	LENGTH IN MILES LEGAL TRAIL
4	1.25		1	(0.40)
5	1.20		2	(0.63)
6	0.61			
7	1.47			
10	0.12			
11	1.55			
12	0.48			
13	0.76			
15	0.34			
16	0.35			
17	1.70			
18	0.76			
19	0.63			
20	0.20			
21	0.33	(0.24)		
22	1.09			
23	0.17			
24	0.20			
25	0.14			
26	0.12			
27	0.10			
28	0.11			
29	0.33			
30	0.07			
31	0.07			
32	0.31			
33		(0.11)		
34		(0.13)		
35	0.15			
36	0.10			
37	0.15			
38	0.12			
39	0.36			
40	0.24			
41	0.62			
42	0.17			
44	0.14			
45	0.16			
46	0.16			
47	0.36			
48	0.07			
TOTAL	17.46	0.48		

MILEAGE SUMMARY

CLASS	LENGTH IN MILES	TOTAL
CLASS 2		
TH-1	2.150	
TH-2	3.890	
TH-3	1.820	
TOTAL CLASS 2	7.860	7.860
CLASS 3		
TOTAL CLASS 3	17.46	17.46
TOTAL TOWN	25.320	25.320
STATE HIGHWAY		
VT-142	8.680	
TOTAL STATE HIGHWAY	8.680	8.680
US HIGHWAY		
US-5	0.218	
TOTAL US HIGHWAY	0.218	0.218
TOTAL STATE	8.898	8.898
INTERSTATE		
I-91	2.742	
TOTAL INTERSTATE	2.742	2.742
TOTAL, TRAVELED HIGHWAYS, FEB. 10, 2018:	36.960	36.960

(Excludes Class 4 and Legal Trail Mileage)



- HIGHWAYS**
- INTERSTATE
 - U.S. ROUTE
 - STATE ROUTE
 - CLASS 1
 - CLASS 2
 - CLASS 3
 - CLASS 4
 - LEGAL TRAIL
 - PARK AND RIDE
- INTERSTATE OR DIVIDED HIGHWAY**
- STATE - HARD SURFACE OR PAVED
 - TOWN - HARD SURFACE OR PAVED
 - GRAVEL
 - SOIL OR GRADED AND DRAINED EARTH
 - UNIMPROVED OR PRIMITIVE
 - IMPASSABLE OR UNTRAVELED
 - LEGAL TRAIL
 - DISCONTINUED
 - HIGHWAY CLASS CHANGE
 - RAILROAD
 - INACTIVE RAILROAD
 - PUBLIC LAND - NATIONAL FOREST
 - PUBLIC LAND - STATE/MUNICIPAL
 - NATIONAL FOREST ROAD
 - STATE FOREST HIGHWAY
- POLITICAL SUBDIVISIONS**
- STATE BOUNDARY
 - COUNTY BOUNDARY
 - TOWN BOUNDARY
 - VILLAGE BOUNDARY
 - URBAN COMPACT BOUNDARY
 - WATER BODY
 - STREAM OR BROOK
- BRIDGE OR CULVERT**
- BRIDGE OR CULVERT > 20'
 - BRIDGE OR CULVERT 6' - 20'
 - BIKE PATH STRUCTURE
 - VT CULVERTS BRIDGE
 - VT CULVERTS CULVERT > 6'
- FEDERAL CLASSIFICATION IDENTIFIER**
- MA - MINOR ARTERIAL
 - MJC - MAJOR COLLECTOR
 - MNC - MINOR COLLECTOR
 - PA - PRINCIPAL ARTERIAL
- B34 / C34** STATE BRIDGE OR CULVERT IDENTIFIER
B34 / C34 TOWN BRIDGE OR CULVERT IDENTIFIER

DISCLAIMER:
The untraveled highways (laid-out town highways), discontinued highways, and legal trails herein are those of which the Agency of Transportation has record; others may exist.

Highway and bridge data by the Agency of Transportation. Town short structures drawn from the VT CULVERTS (formerly VOBICIT) online database. All other data from the Vermont Center for Geographic Information. Only named streams shown.

Vermont State Plane Coordinate System
North American Datum of 1983
SPCS_Zone_Identifier: 4400
Geodetic Reference System 80
4,000-meter grid, Easting - Northing

VERMONT GENERAL HIGHWAY MAP
Town of Vernon
WINDHAM COUNTY
Transportation District #2

Prepared by the
Vermont Agency of Transportation
Division of Policy, Planning and Intermodal Development
in cooperation with
U.S. Department of Transportation
Federal Highway Administration

Mileage as of February 10, 2018
Map prepared July 25, 2018
SCALE 1:31,680

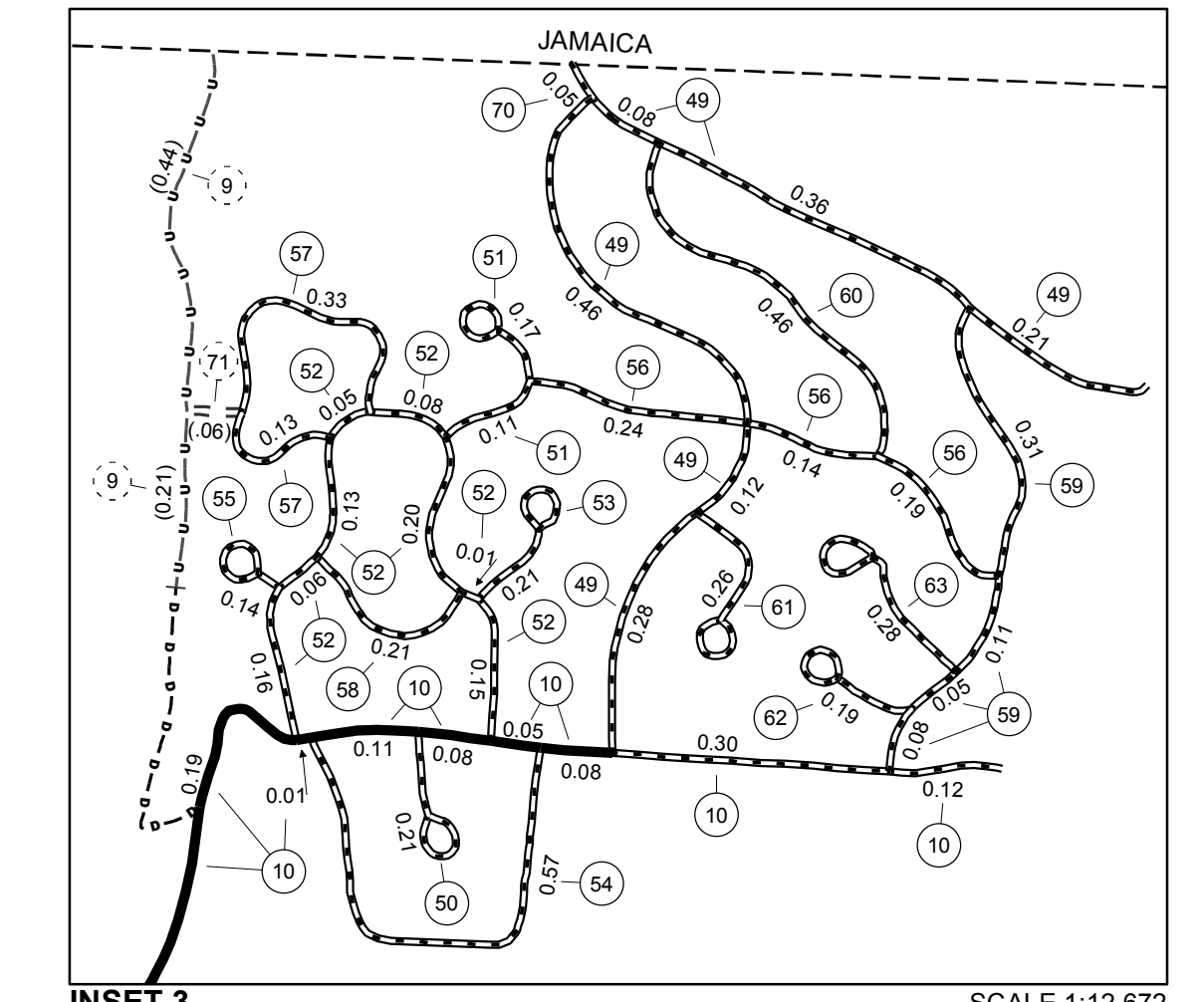
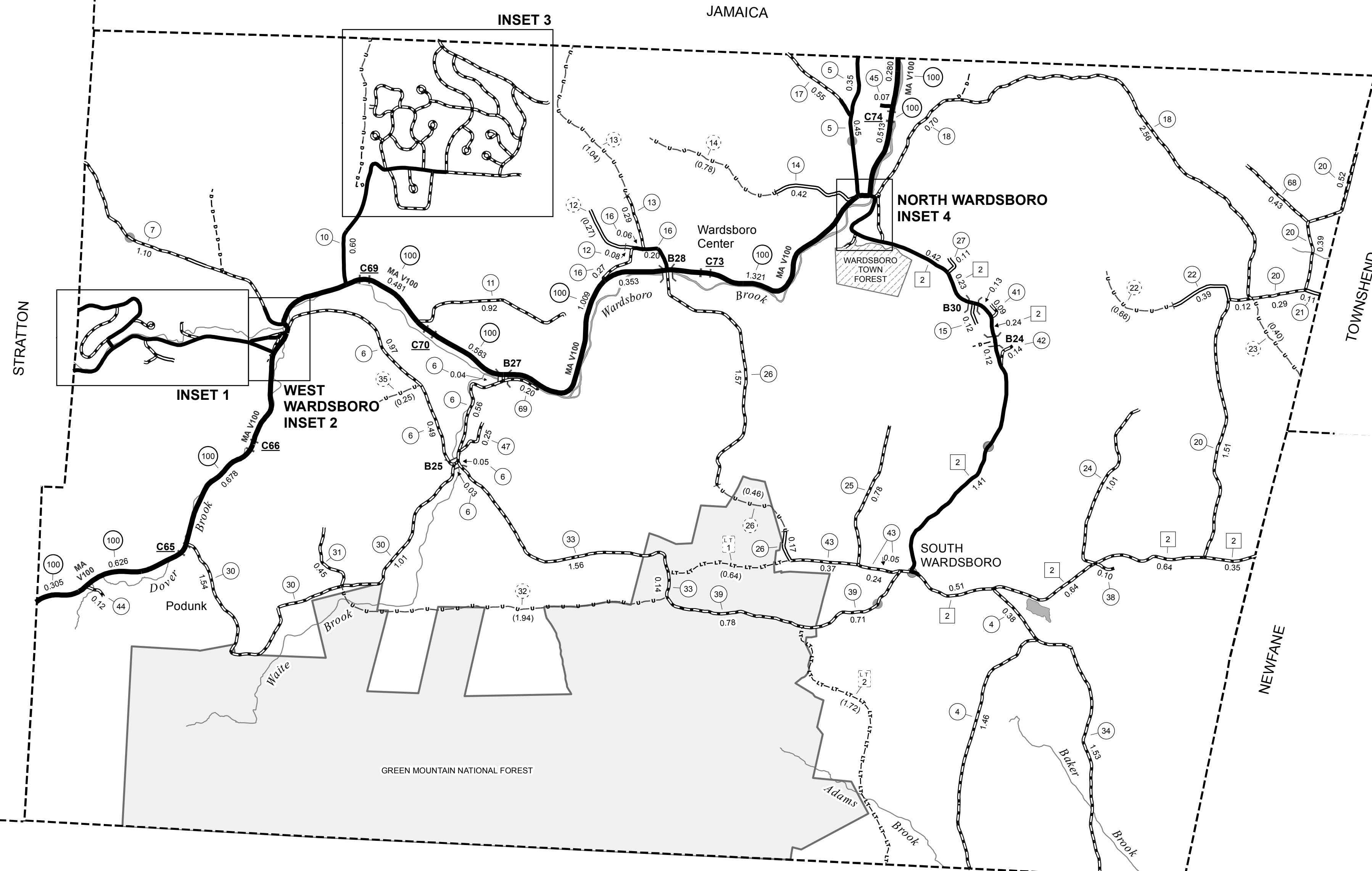
0.5 0 0.5 1 1.5 2
Miles
0.5 0 0.5 1 1.5 2
Kilometers

TOWN HWY. No.	CLASS 3	CLASS 4	TOWN HWY. No.	CLASS 3	CLASS 4
4	1.84		41	0.09	
5	0.80		42	0.14	
6	2.14		43	0.66	
7	1.58		44	0.12	
9		(0.65)	45	0.07	
10	1.54		46	0.22	
11	0.92		47	0.25	
12	0.08	(0.27)	48	0.08	
13	0.29	(1.04)	49	1.51	
14	0.42	(0.78)	50	0.21	
15	0.12		51	0.28	
16	0.53		52	0.84	
17	0.55		53	0.21	
18	3.28		54	0.57	
20	2.83		55	0.14	
21	0.11		56	0.57	
22	0.39	(0.66)	57	0.46	
23		(0.40)	58	0.21	
24	1.01		59	0.55	
25	0.78		60	0.46	
26	1.74	(0.46)	61	0.26	
27	0.11		62	0.19	
29	0.12		63	0.28	
30	2.55		64	0.20	
31	0.45		65	0.09	
32		(1.94)	67	0.10	
33	1.70		68	0.43	
34	1.53		69	0.20	
35		(0.25)	70	0.05	
37	0.29		71		(0.06)
38	0.10		72	0.71	
39	1.49		73	0.54	
			74	0.18	
TOTAL			40.26		6.51

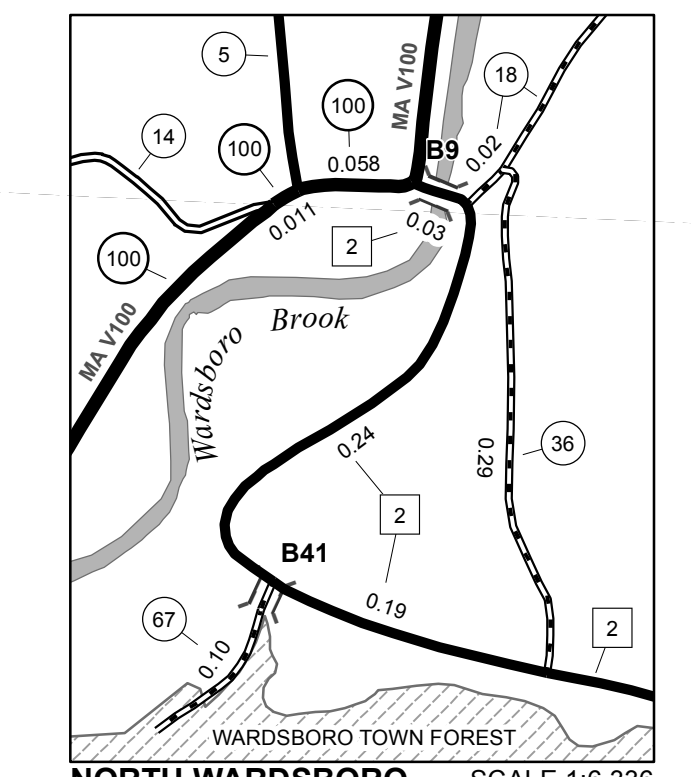
LEGAL TRAIL No.	LENGTH IN MILES
1	(0.64)
2	(1.72)
TOTAL	2.36

MILEAGE SUMMARY		
CLASS 2		
TH-1	1.210	
TH-2	5.150	
TOTAL CLASS 2	6.360	
CLASS 3		
TOTAL CLASS 3	40.26	
TOTAL TOWN	46.620	
STATE HIGHWAY		
VT-100	7.373	
TOTAL STATE HIGHWAY	7.373	
TOTAL STATE	7.373	

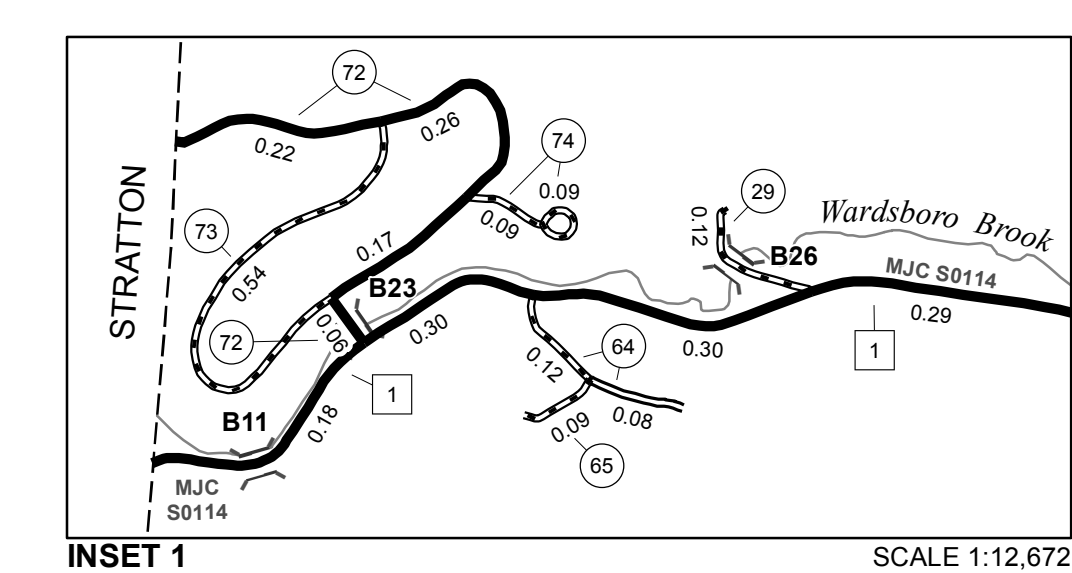
TOTAL, TRAVELED HIGHWAYS, FEB. 10, 2018: 53.993
(Excludes Class 4 and Legal Trail Mileage)



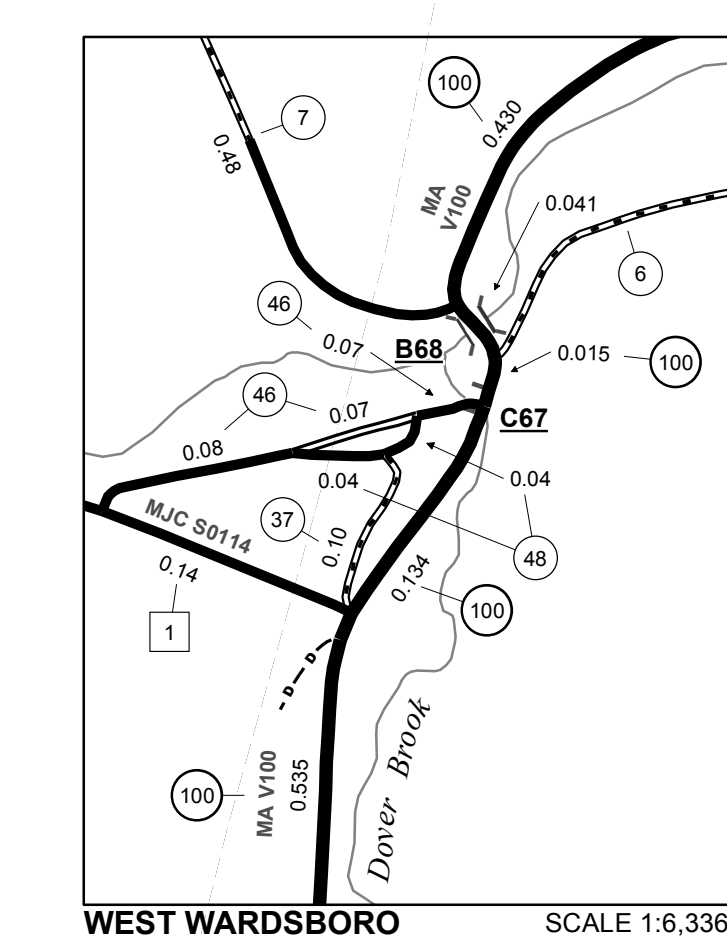
0 0.15 0.3 Miles



0 0.08 0.16 Miles



0 0.15 0.3 Miles



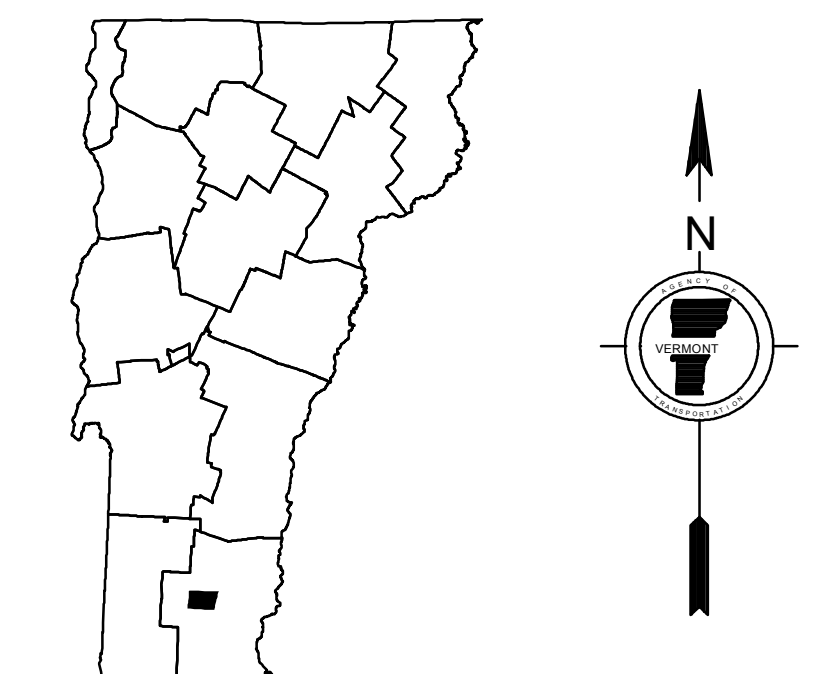
0 0.08 0.16 Miles

- HIGHWAYS**
- INTERSTATE
- U.S. ROUTE
- STATE ROUTE
- CLASS 1
- CLASS 2
- CLASS 3
- CLASS 4
- LEGAL TRAIL
- PARK AND RIDE
- INTERSTATE OR DIVIDED HIGHWAY
- STATE - HARD SURFACE OR PAVED
- TOWN - HARD SURFACE OR PAVED
- GRAVEL
- SOIL OR GRADED AND DRAINED EARTH
- UNIMPROVED OR PRIMITIVE
- IMPASSABLE OR UNTRAVELED
- LEGAL TRAIL
- DISCONTINUED
- HIGHWAY CLASS CHANGE
- RAILROAD
- INACTIVE RAILROAD
- PUBLIC LAND - NATIONAL FOREST
- PUBLIC LAND - STATE/MUNICIPAL
- NATIONAL FOREST ROAD
- SFH STATE FOREST HIGHWAY
- POLITICAL SUBDIVISIONS**
- STATE BOUNDARY
- COUNTY BOUNDARY
- TOWN BOUNDARY
- VILLAGE BOUNDARY
- URBAN COMPACT BOUNDARY
- WATER BODY
- STREAM OR BROOK
- BRIDGE OR CULVERT**
- BRIDGE OR CULVERT > 20'
- BRIDGE OR CULVERT 6' - 20'
- BIKE PATH STRUCTURE
- VTCULVERTS BRIDGE
- VTCULVERTS CULVERT > 6'
- FEDERAL CLASSIFICATION IDENTIFIER**
- MA MINOR ARTERIAL
- MJC MAJOR COLLECTOR
- MNC MINOR COLLECTOR
- PA PRINCIPAL ARTERIAL
- B34 / C34 STATE BRIDGE OR CULVERT IDENTIFIER**
- B34 / C34 TOWN BRIDGE OR CULVERT IDENTIFIER**

DISCLAIMER:
 The untraveled highways (laid-out town highways), discontinued highways, and legal trails hereon are those of which the Agency of Transportation has record; others may exist.

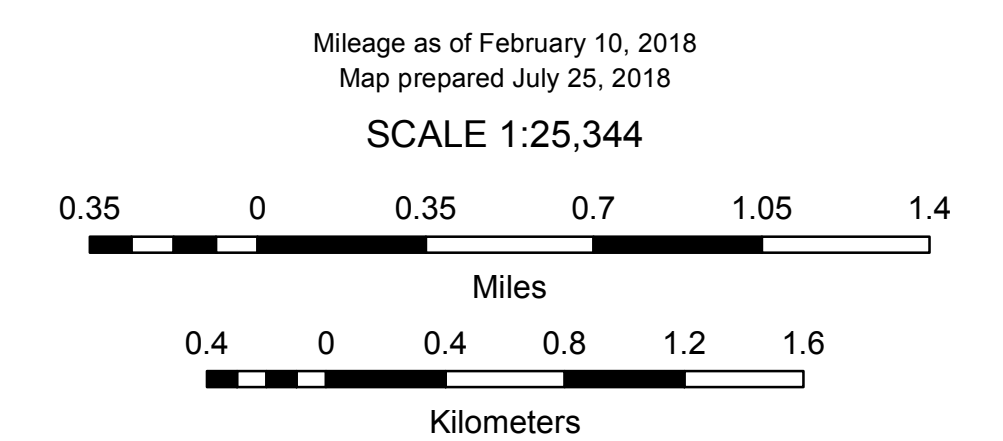
Highway and bridge data by the Agency of Transportation. Town short structures drawn from the VTCULVERTS (formerly VOBCTI) online database. All other data from the Vermont Center for Geographic Information. Only named streams shown.

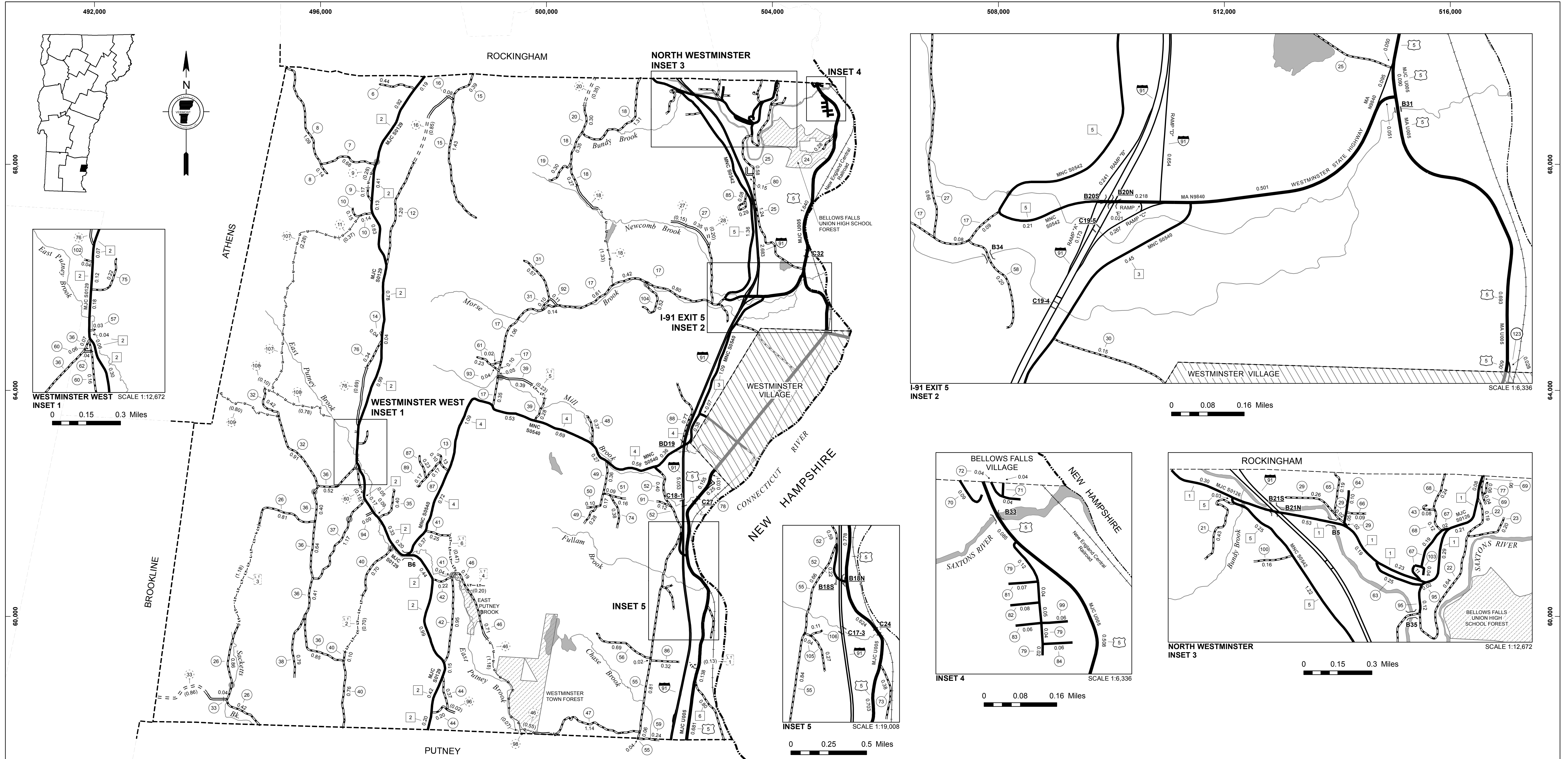
Vermont State Plane Coordinate System
 North American Datum of 1983
 SPCS_Zone_Identifier: 4400
 Geodetic Reference System 80
 4,000-meter grid, Easting - Northing



VERMONT
GENERAL HIGHWAY MAP
Town of Wardsboro
 WINDHAM COUNTY
 Transportation District #2

Prepared by the
 Vermont Agency of Transportation
 Division of Policy, Planning and Intermodal Development
 in cooperation with
 U.S. Department of Transportation
 Federal Highway Administration





DISCLAIMER:
The untraveled highways (laid-out town highways), discontinued highways, and legal trails herein are those of which the Agency of Transportation has record; others may exist.

Highway and bridge data by the Agency of Transportation. Town short structures drawn from the VTCULVERTS (formerly VOBCT) online database. All other data from the Vermont Center for Geographic Information. Only named streams shown.

Vermont State Plane Coordinate System
North American Datum of 1983
SPCS_Zone_Identifier: 4400
Geoidic Reference System 80
4,000-meter grid, Easting - Northing

LEGAL TRAIL No.	LENGTH IN MILES LEGAL TRAIL	TOWN HWY. No.	LENGTH IN MILES CLASS 3	TOWN HWY. No.	LENGTH IN MILES CLASS 4	TOWN HWY. No.	LENGTH IN MILES CLASS 3	TOWN HWY. No.	LENGTH IN MILES CLASS 4
1	(0.13)	5	0.08	40	1.56	75	0.22		
2	(0.70)	6	0.44	41	0.29	76	0.34		(0.69)
3	(1.18)	7	0.68	42	1.17	77	0.06		
4	(0.20)	8	1.23	43	0.08	78	0.25		
5	(0.23)	9	0.17 (0.28)	44	0.57	79	0.27		
6	(0.47)	10	0.29	46	0.90 (1.73)	80	0.15		
TOTAL	2.91	11		47	1.14	81	0.07		
		12	1.20	48	0.37	82	0.08		
		13	0.23	49	0.81	83	0.06		
		14	0.04	50	0.10	84	0.06		
		15	1.82	51	1.82	85	0.37		
		16	0.08 (0.85)	52	1.21	86	0.32		
		17	3.70	53	0.06 (0.59)	87	0.40		
		18	1.93 (1.33)	54	0.31	88	0.77		
		19	0.30	55	2.43	89	0.17		
		20	0.30 (0.35)	56	0.69	90	0.05		
		21	0.43	57	0.03	91	0.12		
		22	0.83	58	0.20	92	0.11		
		23	0.29	59	0.24	93	0.04		
		24	0.28	60	0.22 (0.15)	94	0.09		
		25	1.82	61	0.25	95	0.14		
		26	2.09	62	0.04	96		(0.02)	
		27	1.01 (0.15)	63	0.25	98		(0.07)	
		28		64	0.15	99	0.06		
		29	0.30	65	0.19	100	0.16		
		30	0.88	66	0.09	101	0.07		
		31	0.67	67	0.32	102	0.04		
		32	1.33	68	0.36	103	0.04		
		33	0.04 (0.86)	69	0.10	104	0.52		
		35	0.40	70	0.09	105	0.31		
		36	2.89	71	0.08	106	0.11		
		37	1.17	72	0.04	107		(2.28)	
		38	0.79	73	0.38	108		(0.88)	
		39	0.67	74	0.38	109		(0.80)	
						TOTAL	49.09	11.60	

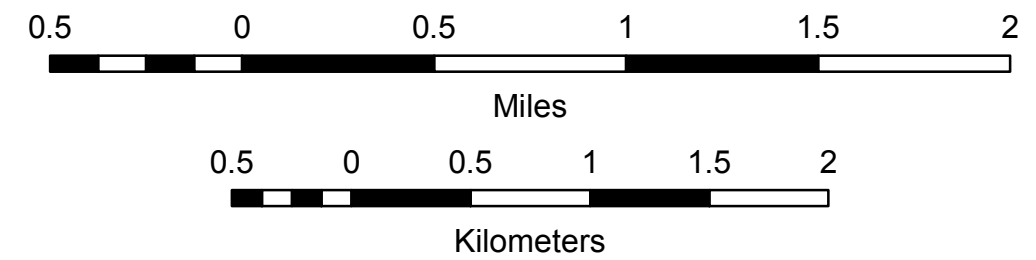
MILEAGE SUMMARY		
CLASS 2		
TH-1	1.830	
TH-2	7.900	
TH-3	2.050	
TH-4	4.990	
TH-5	3.070	
TH-6	0.800	
	TOTAL CLASS 2	20.650
CLASS 3		
	TOTAL CLASS 3	49.09
	TOTAL TOWN	69.740
STATE HIGHWAY		
VT-123	0.313	
NSH-WMSH	0.770	
	TOTAL STATE HIGHWAY	1.083
STATE HIGHWAY - Ramps		
VT-123	0.051	
NSH-WMSH	0.145	
	TOTAL STATE HIGHWAY - Ramps	0.196
US HIGHWAY		
US-5	8.215	
	TOTAL US HIGHWAY	8.215
	TOTAL STATE	9.494
INTERSTATE		
I-91	7.736	
	TOTAL INTERSTATE	7.736
INTERSTATE - Ramps		
I-91	1.356	
	TOTAL INTERSTATE - Ramps	1.356
	TOTAL INTERSTATE	9.092
TOTAL, TRAVELED HIGHWAYS, FEB. 10, 2018:	88.326	
(Excludes Class 4 and Legal Trail Mileage)		

VERMONT GENERAL HIGHWAY MAP
Town of Westminister
WINDHAM COUNTY

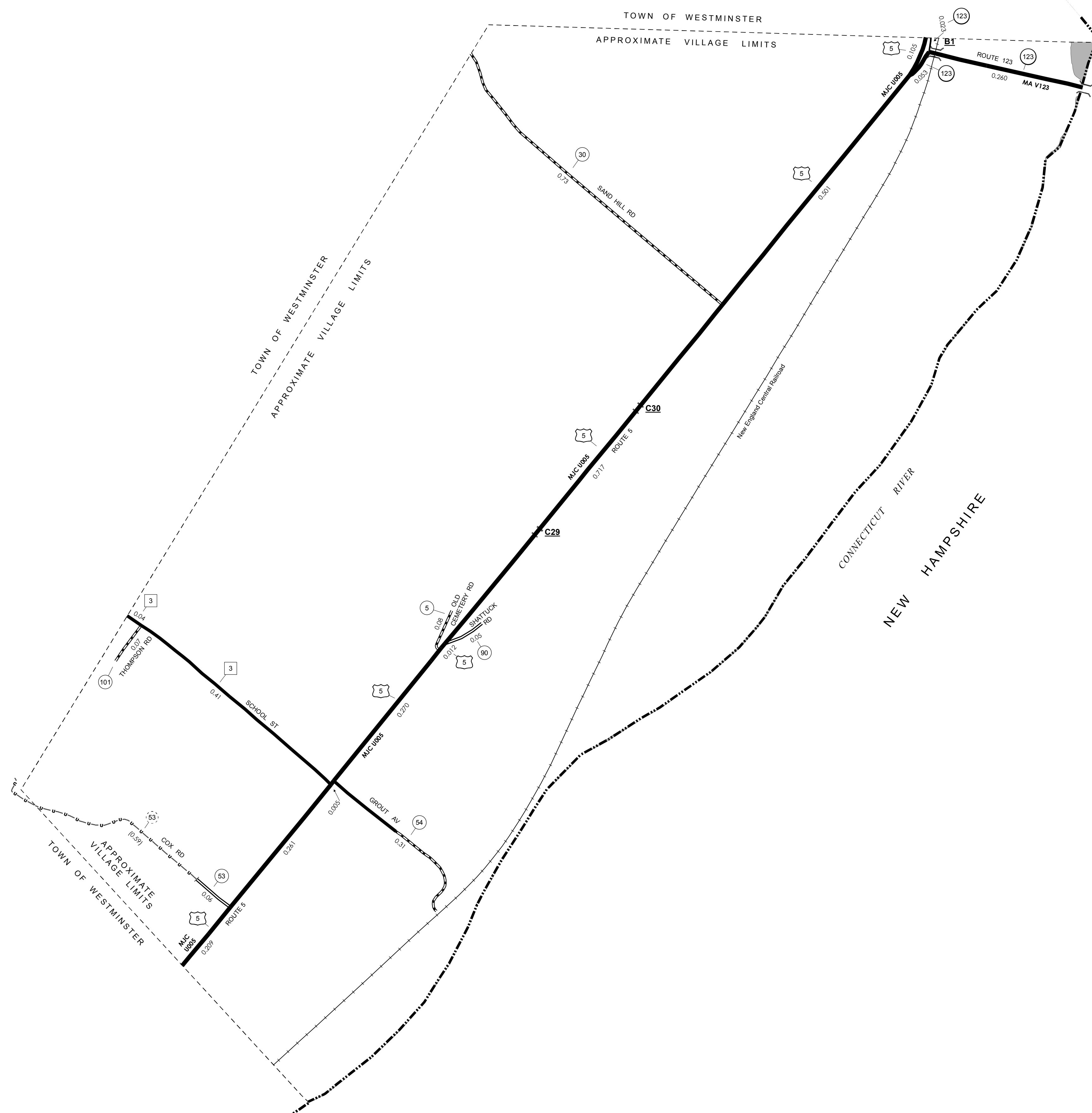
Transportation District #2
Prepared by the
Vermont Agency of Transportation
Division of Policy, Planning and Intermodal Development
in cooperation with
U.S. Department of Transportation
Federal Highway Administration

Mileage as of February 10, 2018
Map prepared July 25, 2018

SCALE 1:31,680



- HIGHWAYS**
- INTERSTATE
 - U.S. ROUTE
 - STATE ROUTE
 - CLASS 1
 - CLASS 2
 - CLASS 3
 - CLASS 4
 - LEGAL TRAIL
 - GRAVEL
 - SOIL OR GRADED AND DRAINED EARTH
 - UNIMPROVED OR PRIMITIVE
 - IMPASSABLE OR UNTRAVELED
 - LEGAL TRAIL
 - DISCONTINUED
 - HIGHWAY CLASS CHANGE
 - RAILROAD
 - INACTIVE RAILROAD
 - PUBLIC LAND - GREEN MOUNTAIN NATIONAL FOREST
 - PUBLIC LAND - STATE/MUNICIPAL
- POLITICAL SUBDIVISIONS**
- STATE BOUNDARY
 - COUNTY BOUNDARY
 - TOWN BOUNDARY
 - VILLAGE BOUNDARY
 - URBAN COMPACT BOUNDARY
 - WATER BODY
 - STREAM OR BROOK
- BRIDGE OR CULVERT**
- BRIDGE OR CULVERT > 20'
 - BRIDGE OR CULVERT 6' - 20'
 - VOBCIT BRIDGE
 - VOBCIT CULVERT > 6'
- B34 / C34 STATE BRIDGE OR CULVERT IDENTIFIER**
- B34 / C34 TOWN BRIDGE OR CULVERT IDENTIFIER**
- NFR NATIONAL FOREST ROAD**
- SFH STATE FOREST HIGHWAY**
- P PARK AND RIDE**
- FEDERAL CLASSIFICATION IDENTIFIER**
- FAU** URBAN ARTERIAL OR COLLECTOR
 - MA** MINOR ARTERIAL
 - MJC** MAJOR COLLECTOR
 - MNC** MINOR COLLECTOR
 - PA** PRINCIPAL ARTERIAL

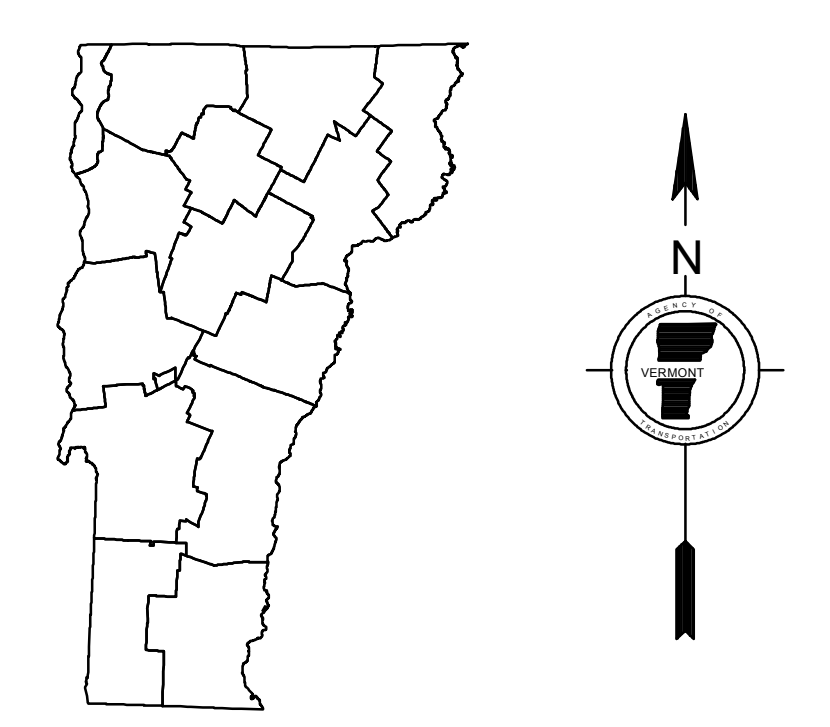


MILEAGE SUMMARY

CLASS 2	0.450	
TH-3		0.450
TOTAL CLASS 2		0.450
CLASS 3		1.30
TOTAL CLASS 3		1.30
TOTAL TOWN		1.750
STATE HIGHWAY	0.313	
VT-123		0.313
TOTAL STATE HIGHWAY		0.313
STATE HIGHWAY - Ramps	0.023	
VT-123		0.023
TOTAL STATE HIGHWAY - Ramps		0.023
US HIGHWAY	2.080	
US-5		2.080
TOTAL US HIGHWAY		2.080
TOTAL STATE		2.416

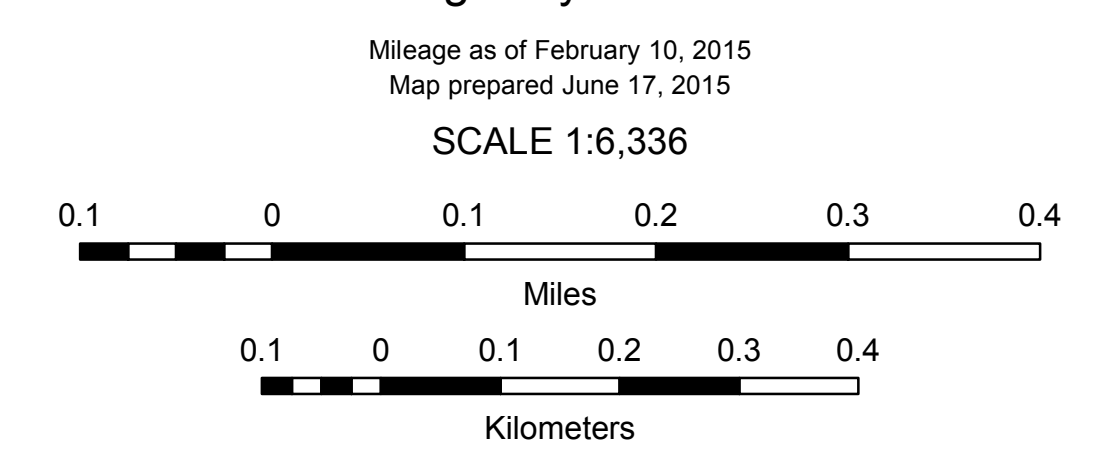
TOTAL, TRAVELED HIGHWAYS, FEB. 10, 2015: 4.166
 (Excludes Class 4, Legal Trail, and Unidentified Corridor Mileage)

TOWN HWY. No.	LENGTH IN MILES CLASS 3	LENGTH IN MILES CLASS 4	TOWN ROAD NAME
5	0.08		OLD CEMETERY RD
30	0.73		SAND HILL RD
53		(0.59)	COX RD
53	0.06		COX RD
54	0.31		GROUT AV
90	0.05		SHATTUCK RD
101	0.07		THOMPSON RD
TOTAL	1.30	0.59	



VERMONT
GENERAL HIGHWAY MAP
Village of Westminister

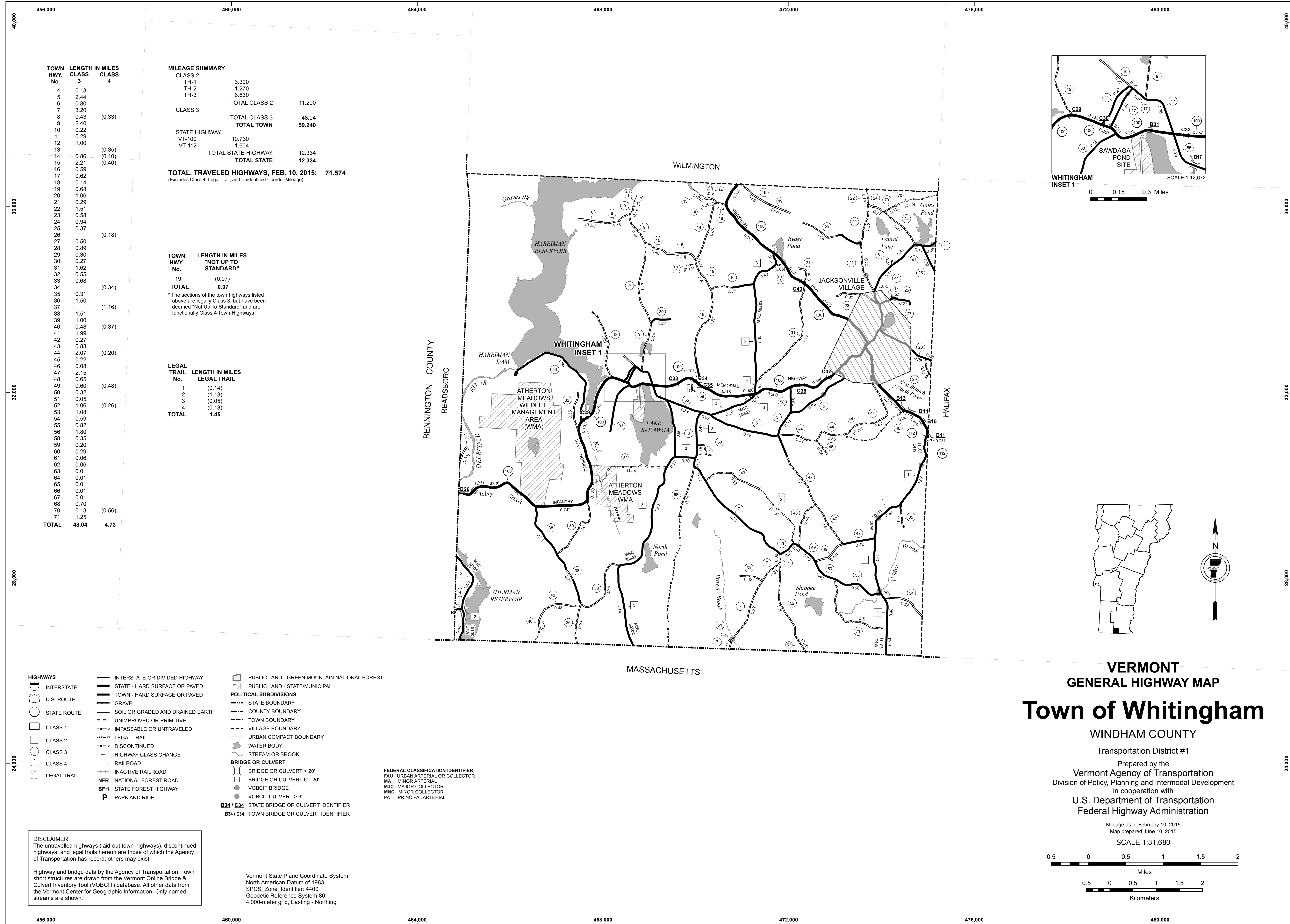
WINDHAM COUNTY
 Transportation District #2
 Prepared by the
 Vermont Agency of Transportation
 Division of Policy, Planning and Intermodal Development
 in cooperation with
 U.S. Department of Transportation
 Federal Highway Administration



DISCLAIMER:
 The untraveled highways (laid-out town highways), discontinued highways, and legal trails hereon are those of which the Agency of Transportation has record; others may exist.

Highway and bridge data by the Agency of Transportation. Town short structures are drawn from the Vermont Online Bridge & Culvert Inventory Tool (VOBCIT) database. All other data from the Vermont Center for Geographic Information. Only named streams are shown.

Vermont State Plane Coordinate System
 North American Datum of 1983
 SPCS_Zone_Identifier: 4400
 Geodetic Reference System 80
 2,000-meter grid, Easting - Northing



TOWN HWY. No.	LENGTH IN MILES CLASS 3	CLASS 4
4	0.13	
5	2.44	
6	0.80	
7	3.20	
8	0.43	(0.33)
9	2.40	
10	0.22	
11	0.29	
12	1.00	
13		(0.35)
14	0.86	(0.10)
15	2.21	(0.40)
16	0.59	
17	0.62	
18	0.14	
19	0.68	
20	1.06	(0.18)
21	0.29	
22	1.51	
23	0.58	
24	0.94	
25	0.37	
26		(0.18)
27	0.50	
28	0.89	
29	0.30	
30	0.27	
31	1.62	
32	0.55	
33	0.68	
34		(0.34)
35	0.31	
36	1.50	
37		(1.16)
38		
39	1.51	
40	1.00	(0.37)
41	0.48	
42	1.99	
43	0.27	
44	0.83	(0.20)
45	2.07	
46	0.22	
47	0.08	
48	2.15	
49	0.65	(0.48)
50	0.60	
51	0.32	
52	0.05	(0.26)
53	1.06	
54	1.08	
55	0.59	
56	0.82	
57	1.80	
58	0.35	
59	0.20	
60	0.29	
61	0.06	
62	0.06	
63	0.01	
64	0.01	
65	0.01	
66	0.01	
67	0.01	
68	0.70	
69	0.13	(0.56)
70	1.25	
71		
TOTAL	48.04	4.73

MILEAGE SUMMARY

CLASS 2	3.300	
TH-1	1.270	
TH-2	6.630	
TH-3		11.200
TOTAL CLASS 2		11.200
CLASS 3		
TOTAL CLASS 3		48.04
TOTAL TOWN		59.240
STATE HIGHWAY		
VT-100	10.730	
VT-112	1.604	
TOTAL STATE HIGHWAY		12.334
TOTAL STATE		12.334

TOTAL, TRAVELED HIGHWAYS, FEB. 10, 2015: 71.574
(Excludes Class 4, Legal Trail, and Unidentified Corridor Mileage)

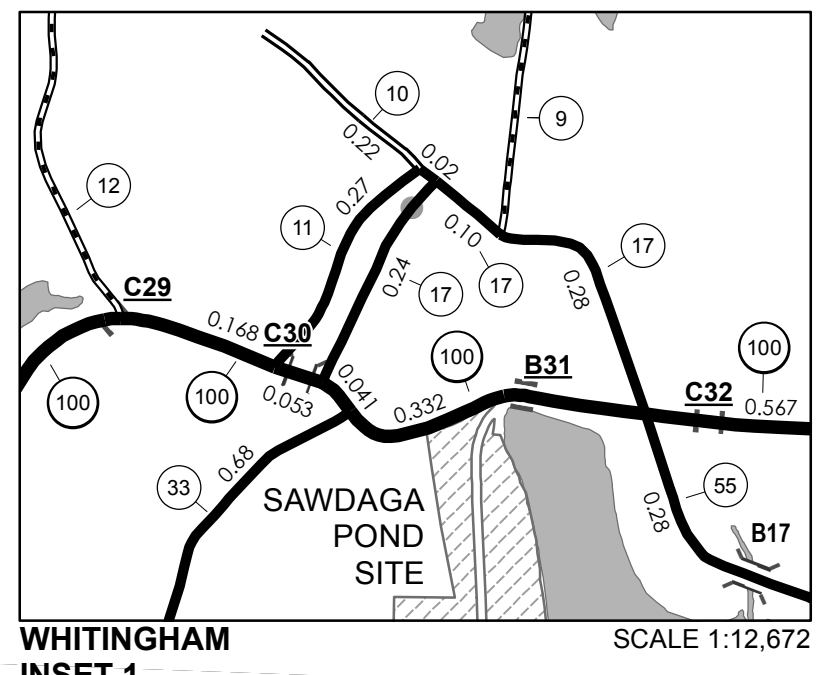
TOWN HWY. No. LENGTH IN MILES "NOT UP TO STANDARD"

19	(0.07)
TOTAL	0.07

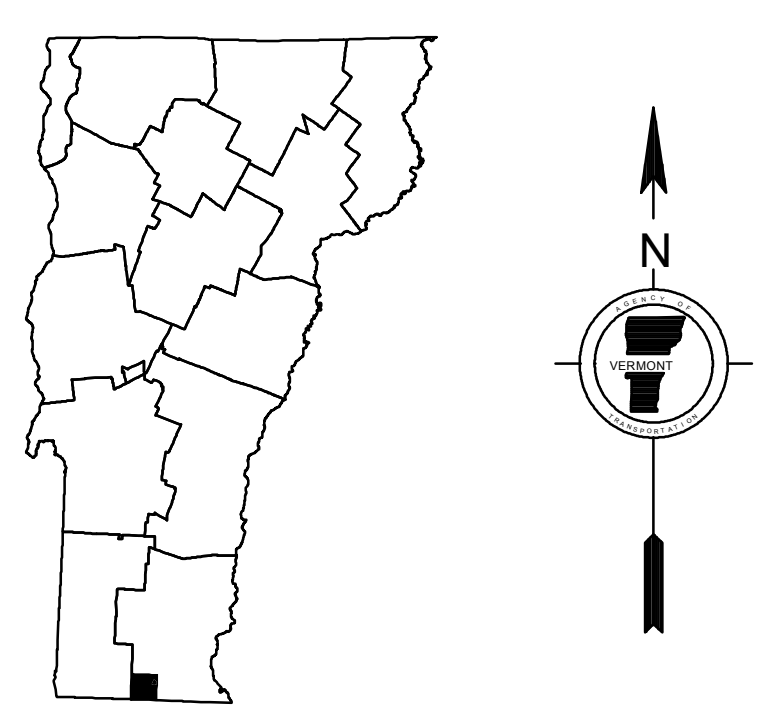
* The sections of the town highways listed above are legally Class 3, but have been deemed "Not Up To Standard" and are functionally Class 4 Town Highways

LEGAL TRAIL No. LENGTH IN MILES LEGAL TRAIL

1	(0.14)
2	(1.13)
3	(0.05)
4	(0.13)
TOTAL	1.45



WHITINGHAM INSET 1
SCALE 1:12,672
0 0.15 0.3 Miles

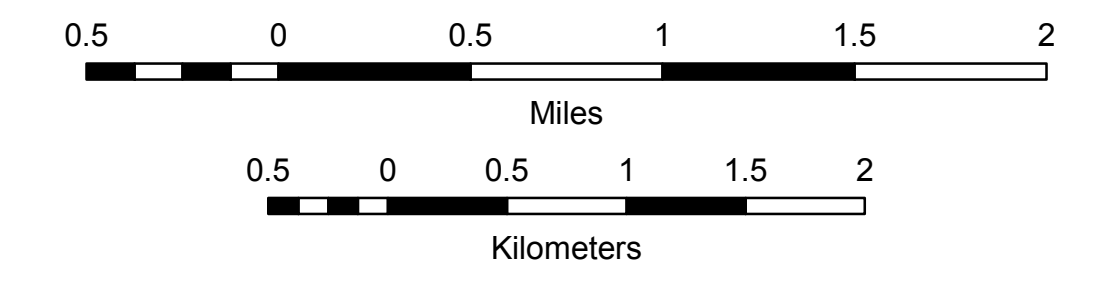


VERMONT GENERAL HIGHWAY MAP
Town of Whitingham

WINDHAM COUNTY
Transportation District #1
Prepared by the
Vermont Agency of Transportation
Division of Policy, Planning and Intermodal Development
in cooperation with
U.S. Department of Transportation
Federal Highway Administration

Mileage as of February 10, 2015
Map prepared June 10, 2015

SCALE 1:31,680



- HIGHWAYS**
- INTERSTATE OR DIVIDED HIGHWAY
 - STATE - HARD SURFACE OR PAVED
 - TOWN - HARD SURFACE OR PAVED
 - GRAVEL
 - SOIL OR GRADED AND DRAINED EARTH
 - UNIMPROVED OR PRIMITIVE
 - IMPASSABLE OR UNTRAVELED
 - LEGAL TRAIL
 - DISCONTINUED
 - HIGHWAY CLASS CHANGE
 - RAILROAD
 - INACTIVE RAILROAD
 - NATIONAL FOREST ROAD
 - STATE FOREST HIGHWAY
 - PARK AND RIDE
- POLITICAL SUBDIVISIONS**
- STATE BOUNDARY
 - COUNTY BOUNDARY
 - TOWN BOUNDARY
 - VILLAGE BOUNDARY
 - URBAN COMPACT BOUNDARY
 - WATER BODY
 - STREAM OR BROOK
- BRIDGE OR CULVERT**
- BRIDGE OR CULVERT > 20'
 - BRIDGE OR CULVERT 6' - 20'
 - VOBCIT BRIDGE
 - VOBCIT CULVERT > 6'
- FEDERAL CLASSIFICATION IDENTIFIER**
- FAU URBAN ARTERIAL OR COLLECTOR
 - MA MINOR ARTERIAL
 - MJC MAJOR COLLECTOR
 - MNC MINOR COLLECTOR
 - PA PRINCIPAL ARTERIAL
- B34 / C34 STATE BRIDGE OR CULVERT IDENTIFIER**
B34 / C34 TOWN BRIDGE OR CULVERT IDENTIFIER

DISCLAIMER:
The untraveled highways (laid-out town highways), discontinued highways, and legal trails hereon are those of which the Agency of Transportation has record; others may exist.

Highway and bridge data by the Agency of Transportation. Town short structures are drawn from the Vermont Online Bridge & Culvert Inventory Tool (VOBCIT) database. All other data from the Vermont Center for Geographic Information. Only named streams are shown.

Vermont State Plane Coordinate System
North American Datum of 1983
SPCS_Zone_Identifier: 4400
Geodetic Reference System 80
4,000-meter grid, Easting - Northing

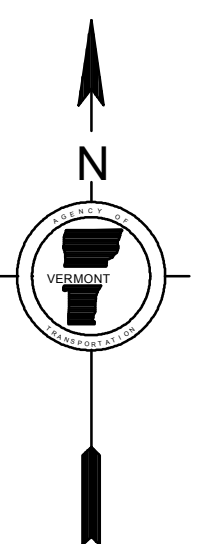
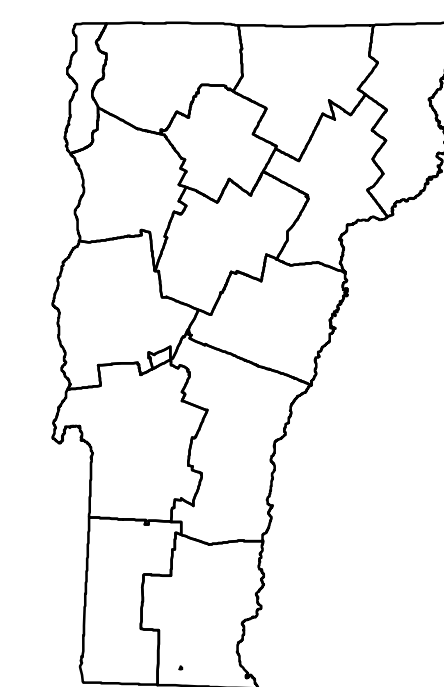
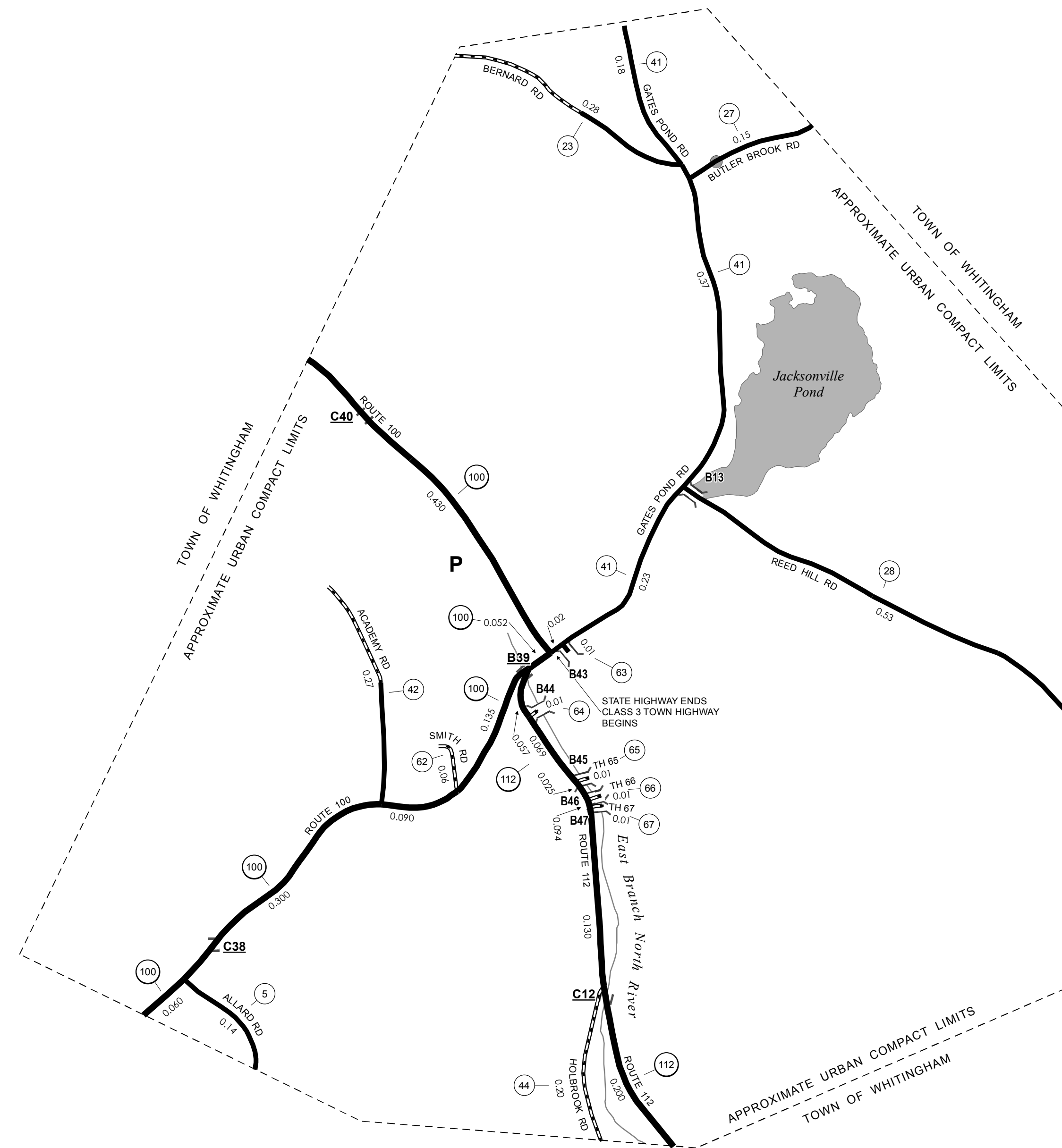
TOWN HWY. No.	LENGTH IN MILES		TOWN ROAD NAME
	CLASS 3	CLASS 4	
5	0.14		ALLARD RD
23	0.28		BERNARD RD
27	0.15		BUTLER BROOK RD
28	0.53		REED HILL RD
41	0.80		GATES POND RD
42	0.27		ACADEMY RD
44	0.20		HOLBROOK RD
62	0.06		SMITH RD
63	0.01		TH 63
64	0.01		TH 64
65	0.01		TH 65
66	0.01		TH 66
67	0.01		TH 67
TOTAL	2.48	0.00	

MILEAGE SUMMARY

CLASS 3	TOTAL CLASS 3	2.48
	TOTAL TOWN	2.480
STATE HIGHWAY		
VT-100	1.067	
VT-112	0.575	
	TOTAL STATE HIGHWAY	1.642
	TOTAL STATE	1.642
TOTAL, TRAVELED HIGHWAYS, FEB. 10, 2015:		4.122

(Excludes Class 4, Legal Trail, and Unidentified Corridor Mileage)

- HIGHWAYS**
- INTERSTATE
 - U.S. ROUTE
 - STATE ROUTE
 - CLASS 1
 - CLASS 2
 - CLASS 3
 - CLASS 4
 - LEGAL TRAIL
 - GRAVEL
 - SOIL OR GRADED AND DRAINED EARTH
 - UNIMPROVED OR PRIMITIVE
 - IMPASSABLE OR UNTRAVELED
 - LEGAL TRAIL
 - DISCONTINUED
 - HIGHWAY CLASS CHANGE
 - RAILROAD
 - INACTIVE RAILROAD
 - PUBLIC LAND - GREEN MOUNTAIN NATIONAL FOREST
 - PUBLIC LAND - STATE/MUNICIPAL
- POLITICAL SUBDIVISIONS**
- STATE BOUNDARY
 - COUNTY BOUNDARY
 - TOWN BOUNDARY
 - VILLAGE BOUNDARY
 - URBAN COMPACT BOUNDARY
 - WATER BODY
 - STREAM OR BROOK
- BRIDGE OR CULVERT**
- BRIDGE OR CULVERT > 20'
 - BRIDGE OR CULVERT 6' - 20'
 - VOCBIT BRIDGE
 - VOCBIT CULVERT > 6'
- B34 / C34** STATE BRIDGE OR CULVERT IDENTIFIER
B34 / C34 TOWN BRIDGE OR CULVERT IDENTIFIER
- NFR** NATIONAL FOREST ROAD
SFH STATE FOREST HIGHWAY
P PARK AND RIDE
- FEDERAL CLASSIFICATION IDENTIFIER**
- FAU** URBAN ARTERIAL OR COLLECTOR
 - MA** MINOR ARTERIAL
 - MJC** MAJOR COLLECTOR
 - MNC** MINOR COLLECTOR
 - PA** PRINCIPAL ARTERIAL



VERMONT
GENERAL HIGHWAY MAP
Village of Jacksonville

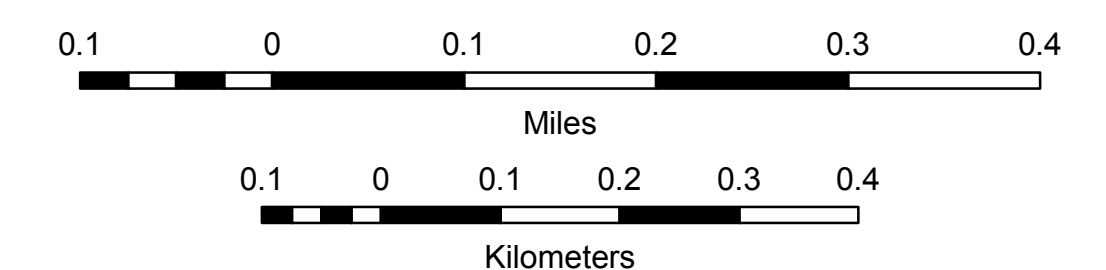
WINDHAM COUNTY

Transportation District #1

Prepared by the
Vermont Agency of Transportation
 Division of Policy, Planning and Intermodal Development
 in cooperation with
U.S. Department of Transportation
Federal Highway Administration

Mileage as of February 10, 2015
 Map prepared June 17, 2015

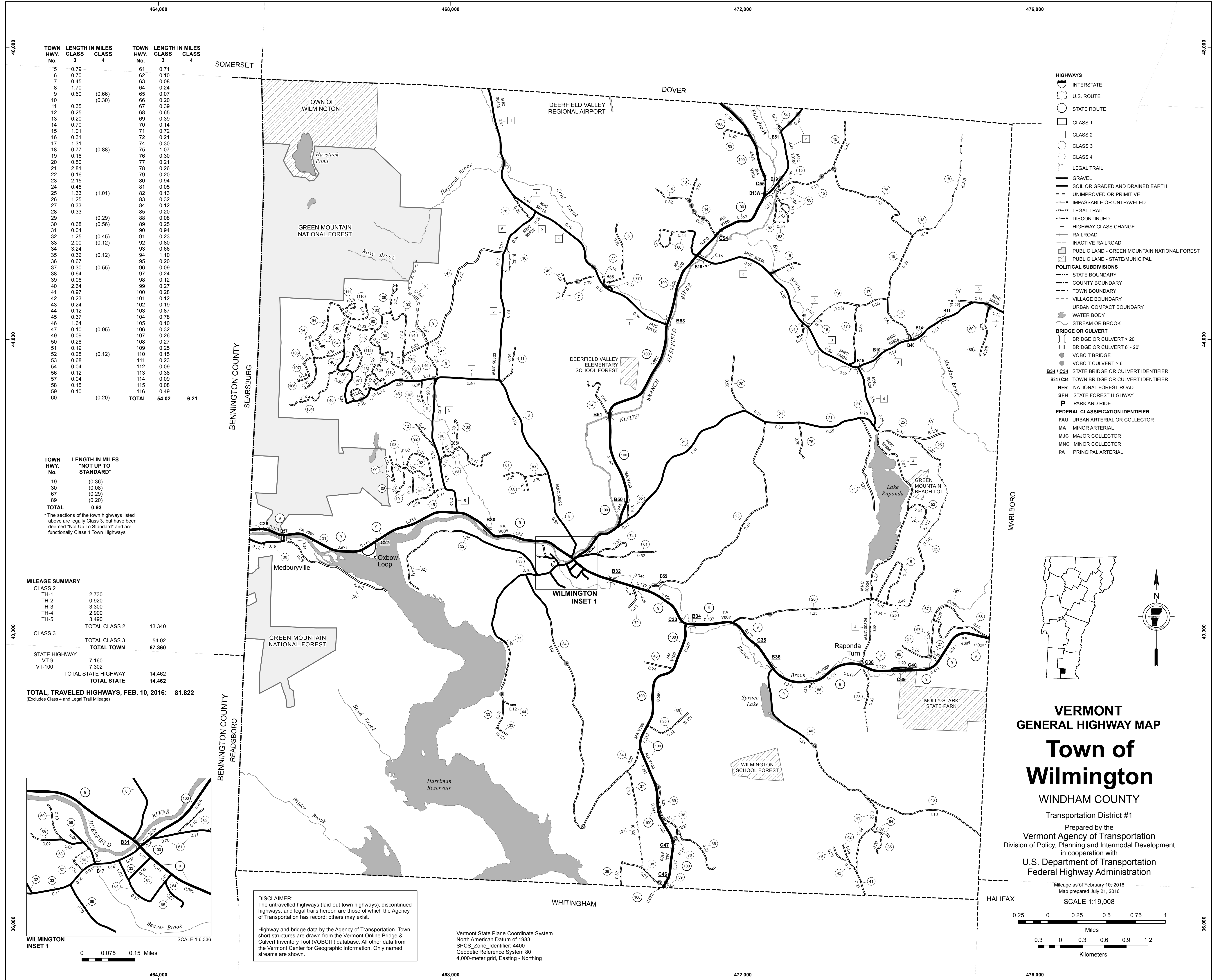
SCALE 1:6,336



DISCLAIMER:
 The untraveled highways (laid-out town highways), discontinued highways, and legal trails hereon are those of which the Agency of Transportation has record; others may exist.

Highway and bridge data by the Agency of Transportation. Town short structures are drawn from the Vermont Online Bridge & Culvert Inventory Tool (VOCBIT) database. All other data from the Vermont Center for Geographic Information. Only named streams are shown.

Vermont State Plane Coordinate System
 North American Datum of 1983
 SPCS_Zone_Identifier: 4400
 Geodetic Reference System 80
 2,000-meter grid, Easting - Northing



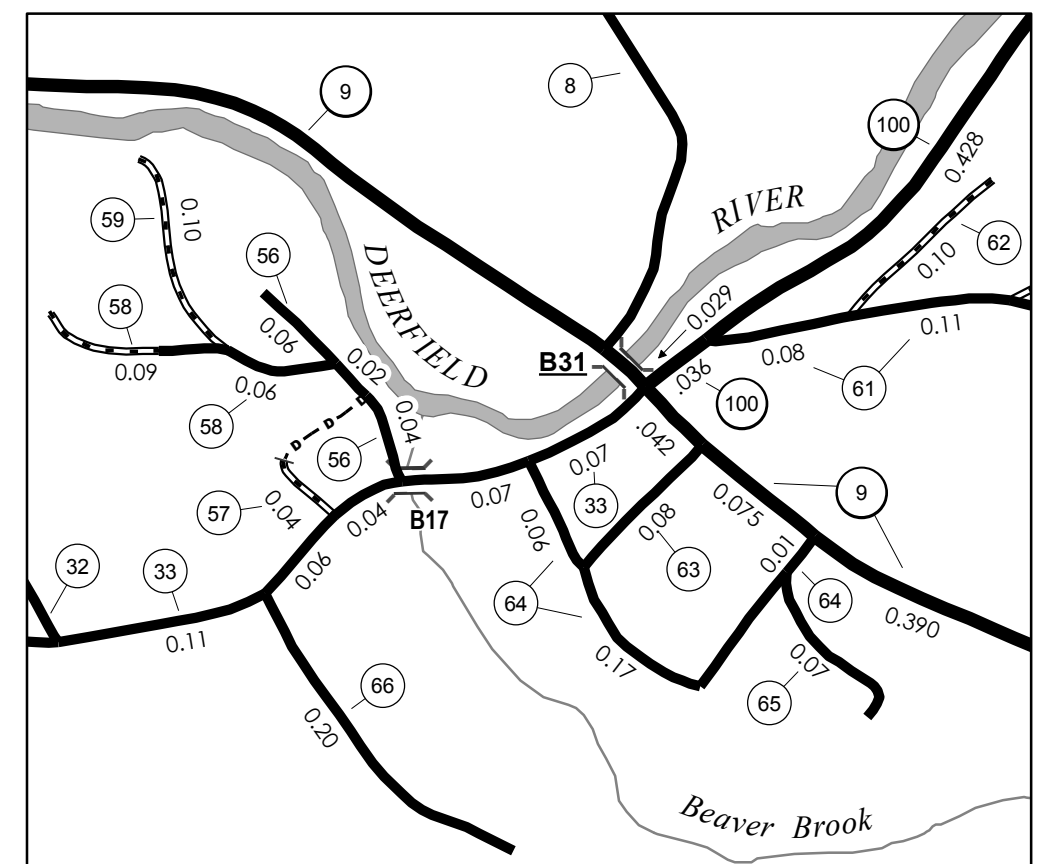
TOWN HWY. No.	LENGTH IN MILES CLASS 3	CLASS 4	TOWN HWY. No.	LENGTH IN MILES CLASS 3	CLASS 4
5	0.79		61	0.71	
6	0.70		62	0.10	
7	0.45		63	0.08	
8	1.70		64	0.24	
9	0.60	(0.66)	65	0.07	
10		(0.30)	66	0.20	
11	0.35		67	0.39	
12	0.25		68	0.65	
13	0.20		69	0.39	
14	0.70		70	0.14	
15	1.01		71	0.72	
16	0.31		72	0.21	
17	1.31		74	0.30	
18	0.77	(0.88)	75	1.07	
19	0.16		76	0.30	
20	0.50		77	0.21	
21	2.81		78	0.26	
22	0.16		79	0.20	
23	2.15		80	0.94	
24	0.45		81	0.05	
25	1.33	(1.01)	82	0.13	
26	1.25		83	0.32	
27	0.33		84	0.12	
28	0.33		85	0.20	
29		(0.29)	88	0.08	
30	0.68	(0.56)	89	0.25	
31	0.04		90	0.94	
32	1.25	(0.45)	91	0.23	
33	2.00	(0.12)	92	0.80	
34	3.24		93	0.66	
35	0.32	(0.12)	94	1.10	
36	0.67		95	0.20	
37	0.30	(0.55)	96	0.09	
38	0.64		97	0.24	
39	0.06		98	0.12	
40	2.64		99	0.27	
41	0.97		100	0.28	
42	0.23		101	0.12	
43	0.24		102	0.19	
44	0.12		103	0.87	
45	0.37		104	0.78	
46	1.64		105	0.10	
47	0.10	(0.95)	106	0.32	
49	0.09		107	0.26	
50	0.28		108	0.27	
51	0.19		109	0.25	
52	0.28	(0.12)	110	0.15	
53	0.68		111	0.23	
54	0.04		112	0.09	
56	0.12		113	0.38	
57	0.04		114	0.09	
58	0.15		115	0.08	
59	0.10		116	0.49	
60		(0.20)	TOTAL	54.02	6.21

TOWN HWY. No.	LENGTH IN MILES "NOT UP TO STANDARD"
19	(0.36)
30	(0.08)
67	(0.29)
89	(0.20)
TOTAL	0.93

* The sections of the town highways listed above are legally Class 3, but have been deemed "Not Up To Standard" and are functionally Class 4 Town Highways

MILEAGE SUMMARY	
CLASS 2	
TH-1	2.730
TH-2	0.920
TH-3	3.300
TH-4	2.900
TH-5	3.490
TOTAL CLASS 2	13.340
CLASS 3	
TOTAL CLASS 3	54.02
TOTAL TOWN	67.360
STATE HIGHWAY	
VT-9	7.160
VT-100	7.302
TOTAL STATE HIGHWAY	14.462
TOTAL STATE HIGHWAY	14.462

TOTAL TRAVELED HIGHWAYS, FEB. 10, 2016: 81.822
(Excludes Class 4 and Legal Trail Mileage)

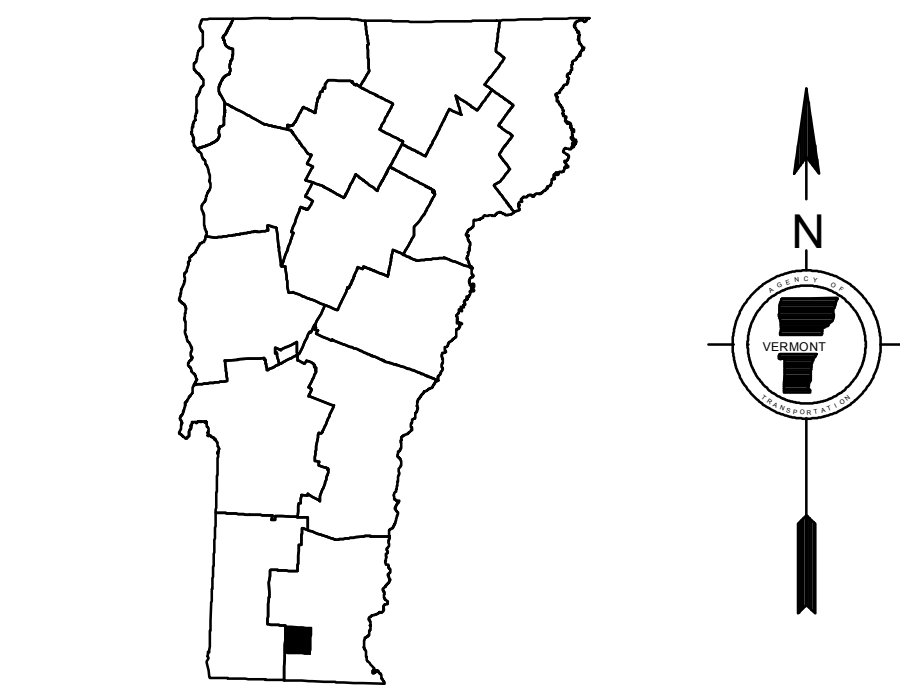


DISCLAIMER:
The untraveled highways (laid-out town highways), discontinued highways, and legal trails herein are those of which the Agency of Transportation has record; others may exist.

Highway and bridge data by the Agency of Transportation. Town short structures are drawn from the Vermont Online Bridge & Culvert Inventory Tool (VOBCIT) database. All other data from the Vermont Center for Geographic Information. Only named streams are shown.

Vermont State Plane Coordinate System
North American Datum of 1983
SPCS_Zone_Identifier: 4400
Geodetic Reference System 80
4,000-meter grid, Easting - Northing

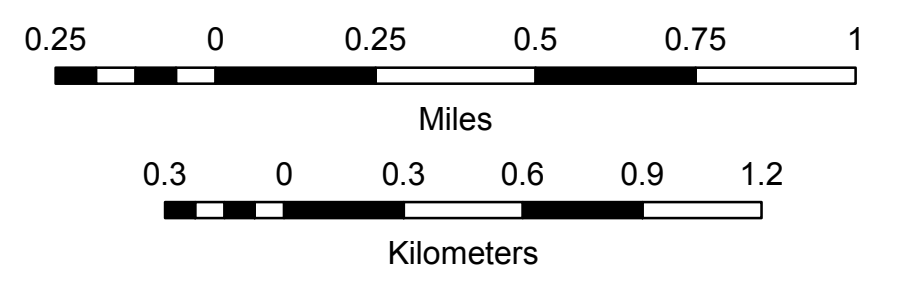
- HIGHWAYS**
- INTERSTATE
 - U.S. ROUTE
 - STATE ROUTE
 - CLASS 1
 - CLASS 2
 - CLASS 3
 - CLASS 4
 - LEGAL TRAIL
 - GRAVEL
 - SOIL OR GRADED AND DRAINED EARTH
 - UNIMPROVED OR PRIMITIVE
 - IMPASSABLE OR UNTRAVELED
 - LEGAL TRAIL
 - DISCONTINUED
 - HIGHWAY CLASS CHANGE
 - RAILROAD
 - INACTIVE RAILROAD
 - PUBLIC LAND - GREEN MOUNTAIN NATIONAL FOREST
 - PUBLIC LAND - STATE/MUNICIPAL
- POLITICAL SUBDIVISIONS**
- STATE BOUNDARY
 - COUNTY BOUNDARY
 - TOWN BOUNDARY
 - VILLAGE BOUNDARY
 - URBAN COMPACT BOUNDARY
 - WATER BODY
 - STREAM OR BROOK
- BRIDGE OR CULVERT**
- BRIDGE OR CULVERT > 20'
 - BRIDGE OR CULVERT 6' - 20'
 - VOBCIT BRIDGE
 - VOBCIT CULVERT > 6'
- B34 / C34 STATE BRIDGE OR CULVERT IDENTIFIER**
B34 / C34 TOWN BRIDGE OR CULVERT IDENTIFIER
- NFR NATIONAL FOREST ROAD
 - SFH STATE FOREST HIGHWAY
 - P PARK AND RIDE
- FEDERAL CLASSIFICATION IDENTIFIER**
- FAU URBAN ARTERIAL OR COLLECTOR
 - MA MINOR ARTERIAL
 - MJC MAJOR COLLECTOR
 - MNC MINOR COLLECTOR
 - PA PRINCIPAL ARTERIAL

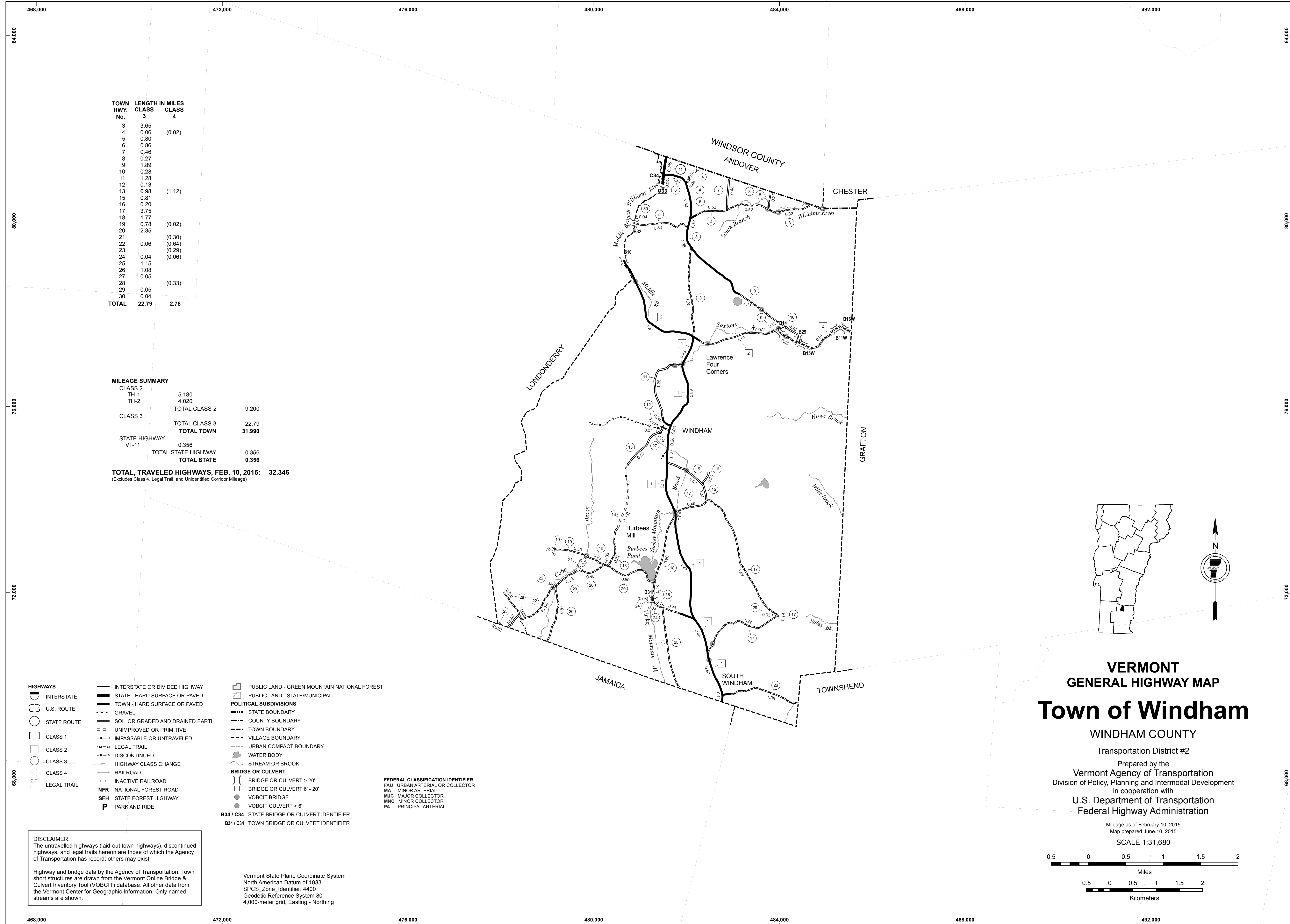


VERMONT GENERAL HIGHWAY MAP
Town of Wilmington
WINDHAM COUNTY

Transportation District #1
Prepared by the Vermont Agency of Transportation
Division of Policy, Planning & Intermodal Development
in cooperation with
U.S. Department of Transportation
Federal Highway Administration

Mileage as of February 10, 2016
Map prepared July 21, 2016
SCALE 1:19,008





TOWN HWY. No.	LENGTH IN MILES CLASS 3	CLASS 4
3	3.65	
4	0.06	(0.02)
5	0.80	
6	0.86	
7	0.46	
8	0.27	
9	1.89	
10	0.28	
11	1.28	
12	0.13	
13	0.98	(1.12)
15	0.81	
16	0.20	
17	3.75	
18	1.77	
19	0.78	(0.02)
20	2.35	
21	(0.30)	
22	0.06	(0.64)
23	(0.29)	
24	0.04	(0.06)
25	1.15	
26	1.08	
27	0.05	(0.33)
28	(0.33)	
29	0.05	
30	0.04	
TOTAL	22.79	2.78

MILEAGE SUMMARY

CLASS 2		
TH-1	5.180	
TH-2	4.020	
TOTAL CLASS 2	9.200	
CLASS 3		
TOTAL CLASS 3	22.79	
TOTAL TOWN	31.990	
STATE HIGHWAY		
VT-11	0.356	
TOTAL STATE HIGHWAY	0.356	
TOTAL STATE	0.356	

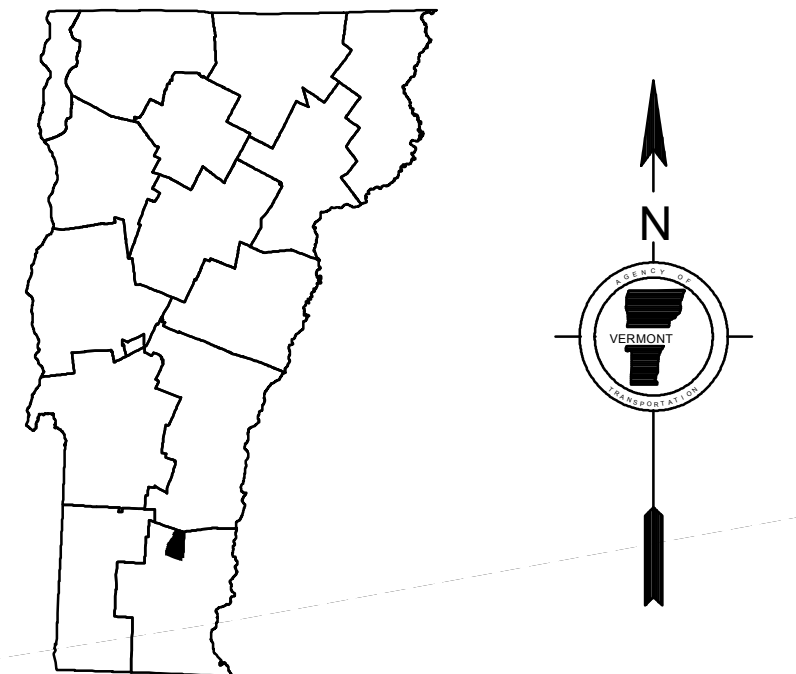
TOTAL, TRAVELED HIGHWAYS, FEB. 10, 2015: 32.346
 (Excludes Class 4, Legal Trail, and Unidentified Corridor Mileage)

- HIGHWAYS**
- INTERSTATE
 - U.S. ROUTE
 - STATE ROUTE
 - CLASS 1
 - CLASS 2
 - CLASS 3
 - CLASS 4
 - LEGAL TRAIL
- INTERSTATE OR DIVIDED HIGHWAY
 STATE - HARD SURFACE OR PAVED
 TOWN - HARD SURFACE OR PAVED
 GRAVEL
 SOIL OR GRADED AND DRAINED EARTH
 UNIMPROVED OR PRIMITIVE
 IMPASSABLE OR UNTRAVELED
 LEGAL TRAIL
 DISCONTINUED
 HIGHWAY CLASS CHANGE
 RAILROAD
 INACTIVE RAILROAD
 NATIONAL FOREST ROAD
 STATE FOREST HIGHWAY
 PARK AND RIDE
- PUBLIC LAND - GREEN MOUNTAIN NATIONAL FOREST
 PUBLIC LAND - STATE/MUNICIPAL
- POLITICAL SUBDIVISIONS**
- STATE BOUNDARY
 - COUNTY BOUNDARY
 - TOWN BOUNDARY
 - VILLAGE BOUNDARY
 - URBAN COMPACT BOUNDARY
- WATER BODY
 STREAM OR BROOK
- BRIDGE OR CULVERT**
- BRIDGE OR CULVERT > 20'
 - BRIDGE OR CULVERT 6' - 20'
 - VOBCIT BRIDGE
 - VOBCIT CULVERT > 6'
 - STATE BRIDGE OR CULVERT IDENTIFIER
 - TOWN BRIDGE OR CULVERT IDENTIFIER
- FEDERAL CLASSIFICATION IDENTIFIER**
- FAU URBAN ARTERIAL OR COLLECTOR
 - MA MINOR ARTERIAL
 - MJC MAJOR COLLECTOR
 - MNC MINOR COLLECTOR
 - PA PRINCIPAL ARTERIAL

DISCLAIMER:
 The untraveled highways (laid-out town highways), discontinued highways, and legal trails hereon are those of which the Agency of Transportation has record; others may exist.

Highway and bridge data by the Agency of Transportation. Town short structures are drawn from the Vermont Online Bridge & Culvert Inventory Tool (VOBCIT) database. All other data from the Vermont Center for Geographic Information. Only named streams are shown.

Vermont State Plane Coordinate System
 North American Datum of 1983
 SPCS_Zone_Identifier: 4400
 Geodetic Reference System 80
 4,000-meter grid, Easting - Northing



VERMONT
GENERAL HIGHWAY MAP
Town of Windham
 WINDHAM COUNTY
 Transportation District #2
 Prepared by the
 Vermont Agency of Transportation
 Division of Policy, Planning and Intermodal Development
 in cooperation with
 U.S. Department of Transportation
 Federal Highway Administration

