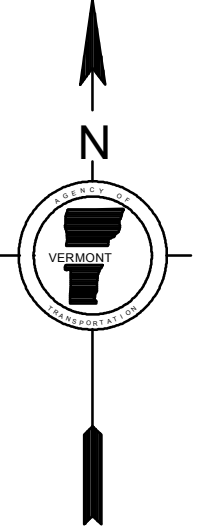
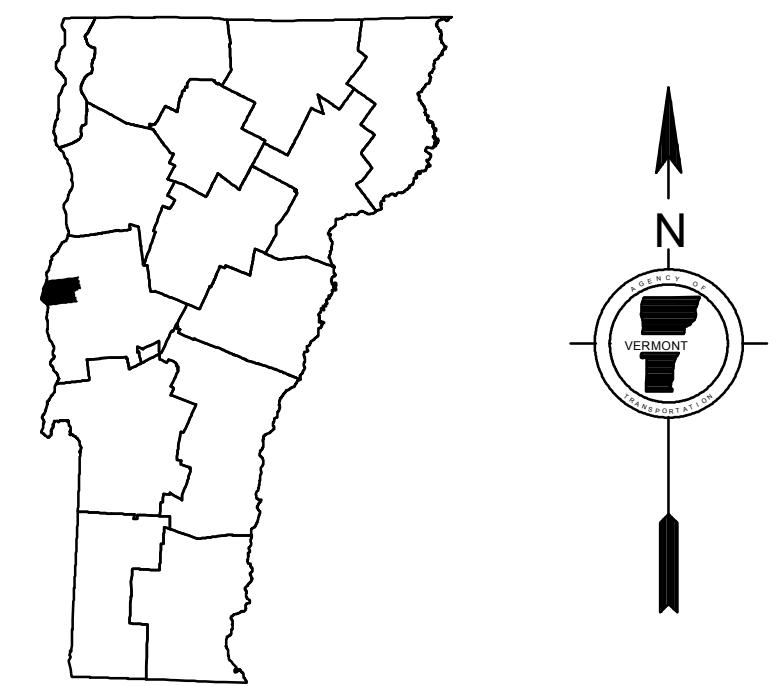
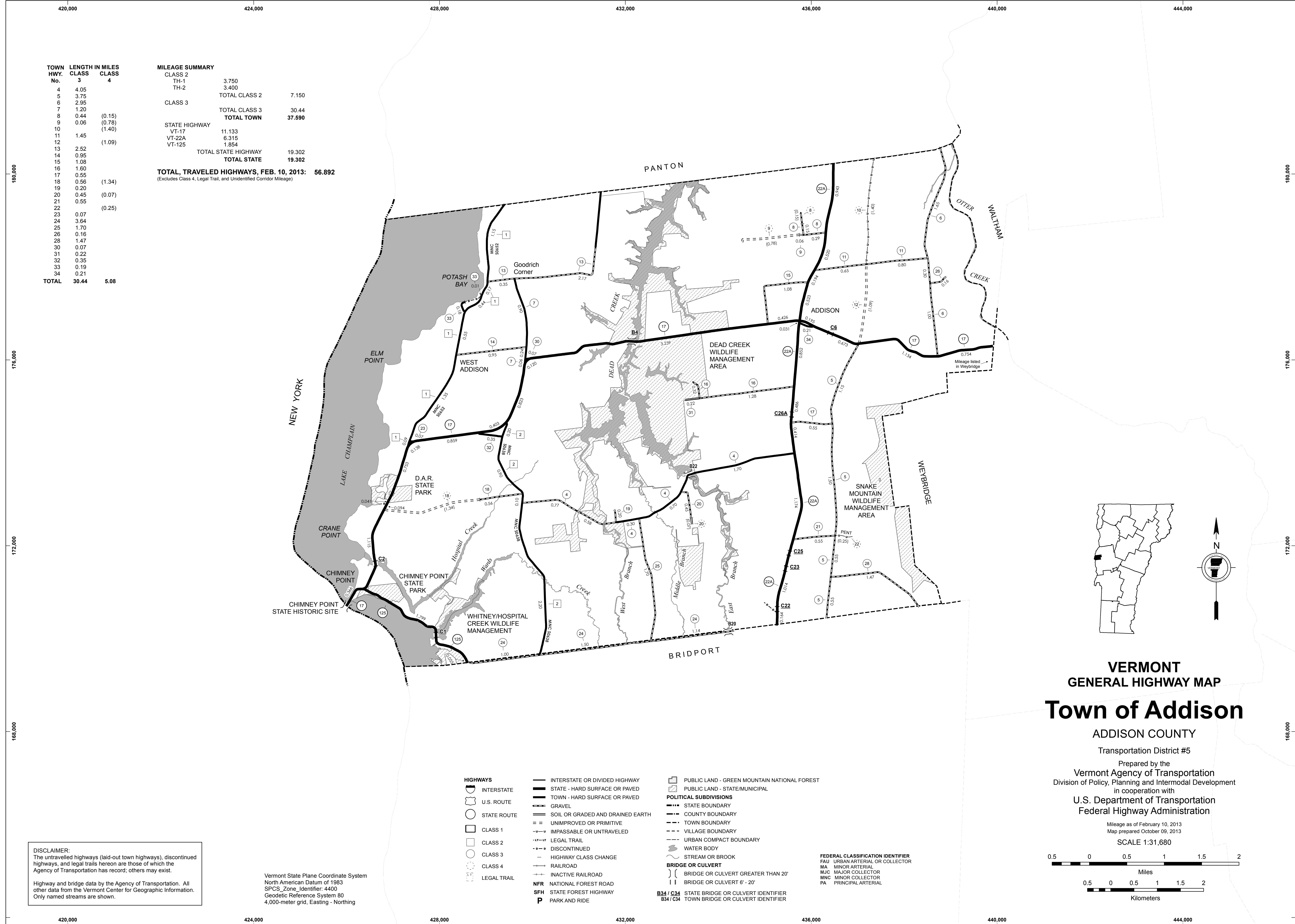


TOWN HWY. No.	LENGTH IN MILES CLASS 3	CLASS 4
4	4.05	
5	3.75	
6	2.95	
7	1.20	
8	0.44	(0.15)
9	0.06	(0.78)
10		(1.40)
11	1.45	
12		(1.09)
13	2.52	
14	0.95	
15	1.08	
16	1.60	
17	0.55	
18	0.56	(1.34)
19	0.20	
20	0.45	(0.07)
21	0.55	
22		(0.25)
23	0.07	
24	3.64	
25	1.70	
26	0.16	
28	1.47	
30	0.07	
31	0.22	
32	0.35	
33	0.19	
34	0.21	
TOTAL	30.44	5.08

MILEAGE SUMMARY

CLASS 2	3.750	
TH-1	3.400	
TH-2		
TOTAL CLASS 2	7.150	
CLASS 3		
TOTAL CLASS 3	30.44	
TOTAL TOWN	37.590	
STATE HIGHWAY		
VT-17	11.133	
VT-22A	6.315	
VT-125	1.854	
TOTAL STATE HIGHWAY	19.302	
TOTAL STATE	19.302	

TOTAL, TRAVELED HIGHWAYS, FEB. 10, 2013: 56.892
(Excludes Class 4, Legal Trail, and Unidentified Corridor Mileage)



VERMONT
GENERAL HIGHWAY MAP
Town of Addison

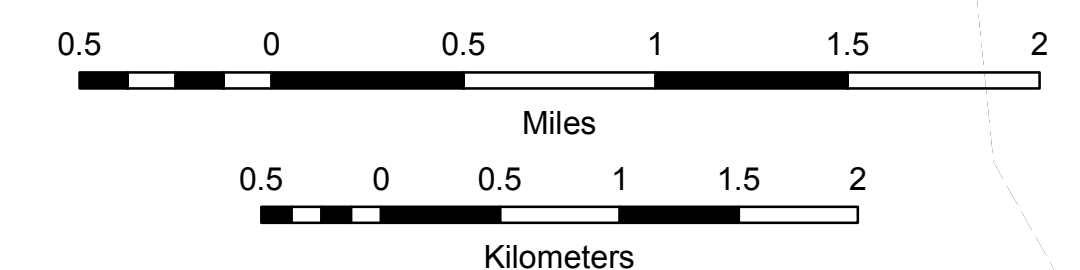
ADDISON COUNTY

Transportation District #5

Prepared by the
Vermont Agency of Transportation
Division of Policy, Planning and Intermodal Development
in cooperation with
U.S. Department of Transportation
Federal Highway Administration

Mileage as of February 10, 2013
Map prepared October 09, 2013

SCALE 1:31,680



- HIGHWAYS**
- INTERSTATE
 - U.S. ROUTE
 - STATE ROUTE
 - CLASS 1
 - CLASS 2
 - CLASS 3
 - CLASS 4
 - LEGAL TRAIL
- INTERSTATE OR DIVIDED HIGHWAY
— STATE - HARD SURFACE OR PAVED
— TOWN - HARD SURFACE OR PAVED
— GRAVEL
— SOIL OR GRADED AND DRAINED EARTH
— UNIMPROVED OR PRIMITIVE
— IMPASSABLE OR UNTRAVELED
— LEGAL TRAIL
— DISCONTINUED
— HIGHWAY CLASS CHANGE
— RAILROAD
— INACTIVE RAILROAD
— NATIONAL FOREST ROAD
— STATE FOREST HIGHWAY
— PARK AND RIDE
- POLITICAL SUBDIVISIONS**
- STATE BOUNDARY
 - COUNTY BOUNDARY
 - TOWN BOUNDARY
 - VILLAGE BOUNDARY
 - URBAN COMPACT BOUNDARY
 - WATER BODY
 - STREAM OR BROOK
 - RAILROAD
 - BRIDGE OR CULVERT GREATER THAN 20'
 - BRIDGE OR CULVERT 6' - 20'
- FEDERAL CLASSIFICATION IDENTIFIER**
- FAU URBAN ARTERIAL OR COLLECTOR
 - MA MINOR ARTERIAL
 - MJC MAJOR COLLECTOR
 - MNC MINOR COLLECTOR
 - PA PRINCIPAL ARTERIAL
- BRIDGE OR CULVERT IDENTIFIER**
- B34 / C34 STATE BRIDGE OR CULVERT IDENTIFIER
 - B34 / C34 TOWN BRIDGE OR CULVERT IDENTIFIER
- PUBLIC LAND - GREEN MOUNTAIN NATIONAL FOREST
— PUBLIC LAND - STATE/MUNICIPAL

DISCLAIMER:
The untraveled highways (laid-out town highways), discontinued highways, and legal trails hereon are those of which the Agency of Transportation has record; others may exist.
Highway and bridge data by the Agency of Transportation. All other data from the Vermont Center for Geographic Information. Only named streams are shown.

Vermont State Plane Coordinate System
North American Datum of 1983
SPCS_Zone_Identifier: 4400
Geodetic Reference System 80
4,000-meter grid, Easting - Northing

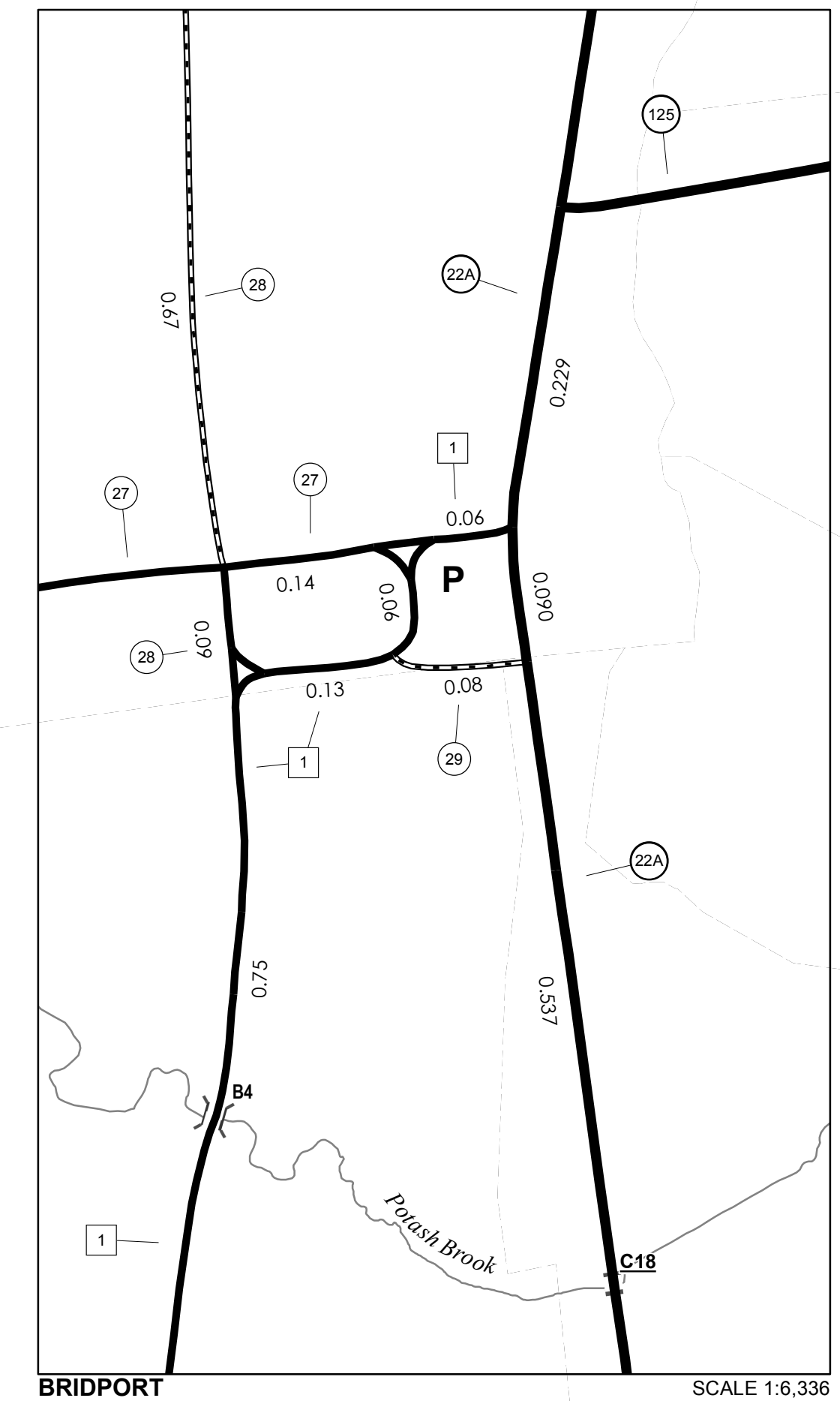


TOWN HWY. No.	LENGTH IN MILES	
	CLASS 3	CLASS 4
4	1.75	
5	3.29	
6	0.20	
7	0.70	
9	0.70	
10	2.40	
11	0.90	
12	1.20	
13	2.25	
14	0.40	
15	0.19	
16	1.43	
17	3.62	
18	0.25	
19	0.10	(1.79)
20		(0.65)
21	1.10	
22	0.60	
23	1.66	
24	1.25	
25	0.33	
26	2.05	
27	2.15	
28	0.76	
29	0.08	
30	1.19	
31	2.89	
32	0.42	
33		(0.14)
34	0.20	
36		(1.90)
37	1.80	
38	1.70	
39	0.40	
40	2.00	
41		(1.67)
42	0.86	
43	0.55	(0.60)
44	1.21	
45	0.58	
46	0.38	
47		(0.35)
48	0.11	
TOTAL	43.65	7.10

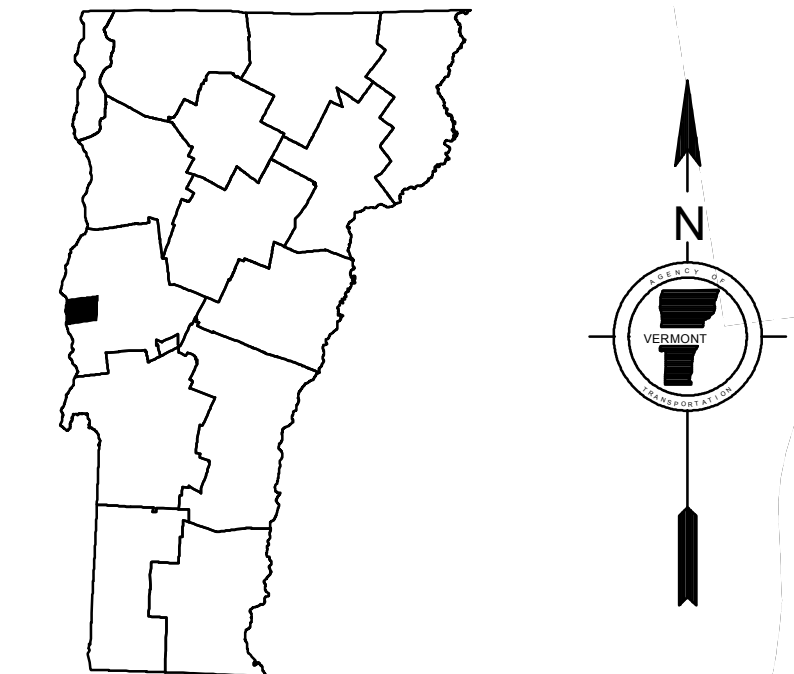
MILEAGE SUMMARY

CLASS 2		
TH-1	6.000	
TH-2	1.400	
TH-3	5.880	
TOTAL CLASS 2		13.280
CLASS 3		
TOTAL CLASS 3		43.65
TOTAL TOWN		56.930
STATE HIGHWAY		
VT-22A	6.301	
VT-125	8.189	
TOTAL STATE HIGHWAY		14.490
TOTAL STATE		14.490
TOTAL, TRAVELED HIGHWAYS, FEB. 10, 2013:		71.420

(Excludes Class 4, Legal Trail, and Unidentified Corridor Mileage)



0 0.08 0.16 Miles



**VERMONT
GENERAL HIGHWAY MAP
Town of Bridport**

ADDISON COUNTY

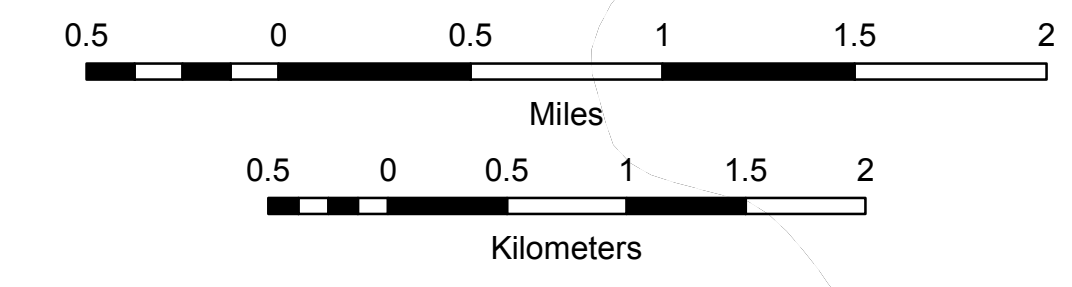
Transportation District #5

Prepared by the
Vermont Agency of Transportation
Division of Policy, Planning and Intermodal Development
in cooperation with

U.S. Department of Transportation
Federal Highway Administration

Mileage as of February 10, 2013
Map prepared November 20, 2013

SCALE 1:31,680



- HIGHWAYS**
- INTERSTATE
 - U.S. ROUTE
 - STATE ROUTE
 - CLASS 1
 - CLASS 2
 - CLASS 3
 - CLASS 4
 - LEGAL TRAIL
- INTERSTATE OR DIVIDED HIGHWAY**
- INTERSTATE OR DIVIDED HIGHWAY
 - STATE - HARD SURFACE OR PAVED
 - TOWN - HARD SURFACE OR PAVED
 - GRAVEL
 - SOIL OR GRADED AND DRAINED EARTH
 - UNIMPROVED OR PRIMITIVE
 - IMPASSABLE OR UNTRAVELED
 - LEGAL TRAIL
 - DISCONTINUED
 - HIGHWAY CLASS CHANGE
 - RAILROAD
 - INACTIVE RAILROAD
 - NATIONAL FOREST ROAD
 - STATE FOREST HIGHWAY
 - PARK AND RIDE
- PUBLIC LAND - GREEN MOUNTAIN NATIONAL FOREST**
- PUBLIC LAND - GREEN MOUNTAIN NATIONAL FOREST
 - PUBLIC LAND - STATE/MUNICIPAL
- POLITICAL SUBDIVISIONS**
- STATE BOUNDARY
 - COUNTY BOUNDARY
 - TOWN BOUNDARY
 - VILLAGE BOUNDARY
 - URBAN COMPACT BOUNDARY
 - WATER BODY
 - STREAM OR BROOK
- BRIDGE OR CULVERT**
- BRIDGE OR CULVERT GREATER THAN 20'
 - BRIDGE OR CULVERT 6' - 20'
- FEDERAL CLASSIFICATION IDENTIFIER**
- FAU URBAN ARTERIAL OR COLLECTOR
 - MA MINOR ARTERIAL
 - MJC MAJOR COLLECTOR
 - MNC MINOR COLLECTOR
 - PA PRINCIPAL ARTERIAL
- B34 / C34** STATE BRIDGE OR CULVERT IDENTIFIER
B34 / C34 TOWN BRIDGE OR CULVERT IDENTIFIER

DISCLAIMER:
The untraveled highways (laid-out town highways), discontinued highways, and legal trails hereon are those of which the Agency of Transportation has record; others may exist.

Highway and bridge data by the Agency of Transportation. All other data from the Vermont Center for Geographic Information. Only named streams are shown.

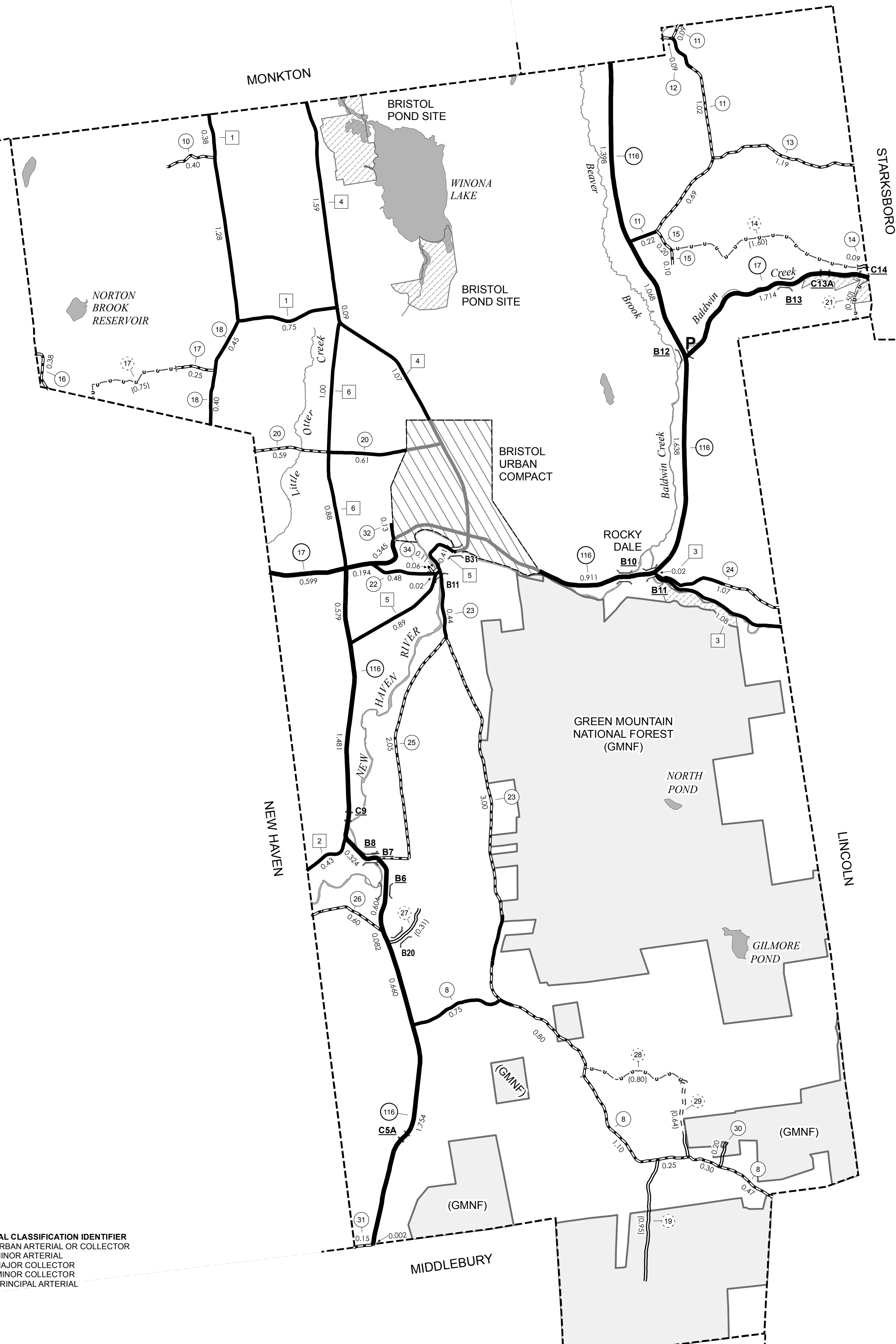
Vermont State Plane Coordinate System
North American Datum of 1983
SPCS_Zone_Identifier: 4400
Geodetic Reference System 80
4,000-meter grid, Easting - Northing

TOWN HWY. No.	LENGTH CLASS 3	LENGTH CLASS 4
8	3.67	
10	0.40	
11	2.02	
12	0.09	
13	1.19	
14	0.09	(1.60)
15	0.30	
16	0.38	
17	0.25	(0.75)
18	0.85	
19		(0.95)
20	1.20	
21		(0.50)
22	0.50	
23	3.44	
24	0.07	
25	2.05	
26	0.60	
27		(0.31)
28		(0.80)
29		(0.64)
30	0.20	
31	0.15	
32	0.13	
34	0.06	
300	0.27	
302	0.53	
304	0.15	
306	0.20	
308	0.23	
310	0.23	
312	0.06	
314	0.34	
316	0.32	
318	0.36	
320	0.20	
322	0.04	
324	0.08	
325	0.11	
326	0.15	
327	0.15	
328	0.14	
330	0.15	(0.05)
332	0.07	
334	0.15	
336	0.10	
338	0.79	
339	0.07	
340	0.10	
342	0.24	
344	0.05	
346	0.21	
TOTAL	24.13	5.60

MILEAGE SUMMARY

CLASS 1		
TH-1	1.225	
TOTAL CLASS 1		1.225
CLASS 2		
TH-2	2.410	
TH-3	0.430	
TH-4	1.100	
TH-5	3.680	
TH-6	1.590	
	1.880	
TOTAL CLASS 2		11.090
CLASS 3		
TOTAL CLASS 3		24.13
TOTAL TOWN		36.445
STATE HIGHWAY		
VT-17	2.313	
VT-116	11.040	
TOTAL STATE HIGHWAY		13.353
TOTAL STATE		13.353
TOTAL, TRAVELED HIGHWAYS, FEB. 10, 2013:		49.798

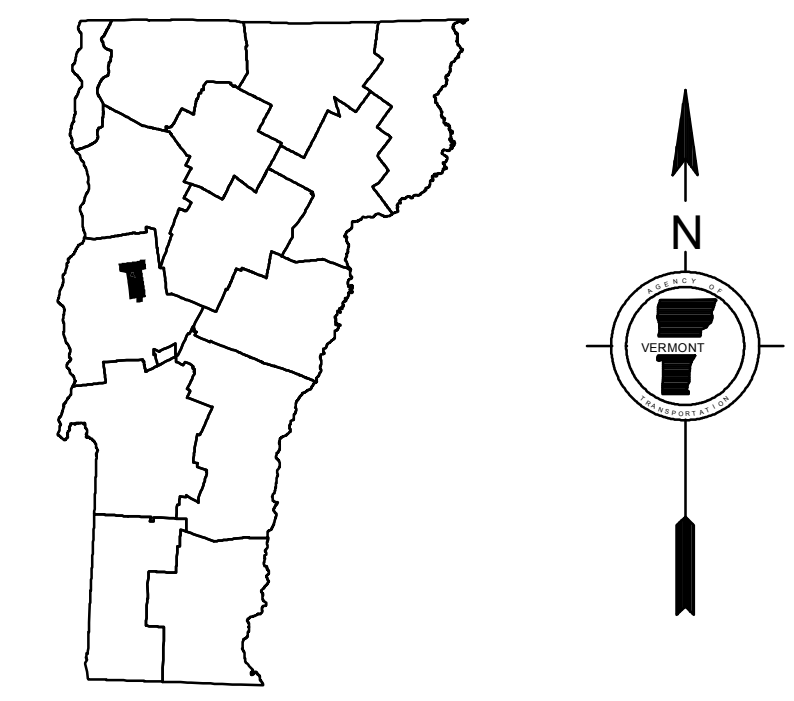
(Excludes Class 4, Legal Trail, and Unidentified Corridor Mileage)



- HIGHWAYS**
- INTERSTATE
 - U.S. ROUTE
 - STATE ROUTE
 - CLASS 1
 - CLASS 2
 - CLASS 3
 - CLASS 4
 - LEGAL TRAIL
- INTERSTATE OR DIVIDED HIGHWAY
 — STATE - HARD SURFACE OR PAVED
 — TOWN - HARD SURFACE OR PAVED
 — GRAVEL
 — SOIL OR GRADED AND DRAINED EARTH
 — UNIMPROVED OR PRIMITIVE
 — IMPASSABLE OR UNTRAVELED
 - - - LEGAL TRAIL
 - - - DISCONTINUED
 - - - HIGHWAY CLASS CHANGE
 — RAILROAD
 — INACTIVE RAILROAD
 NFR NATIONAL FOREST ROAD
 SFH STATE FOREST HIGHWAY
 P PARK AND RIDE
- PUBLIC LAND - GREEN MOUNTAIN NATIONAL FOREST
 □ PUBLIC LAND - STATE/MUNICIPAL
- POLITICAL SUBDIVISIONS**
- STATE BOUNDARY
 - COUNTY BOUNDARY
 - TOWN BOUNDARY
 - VILLAGE BOUNDARY
 - URBAN COMPACT BOUNDARY
 - WATER BODY
 - STREAM OR BROOK
- BRIDGE OR CULVERT**
- BRIDGE OR CULVERT GREATER THAN 20'
 - BRIDGE OR CULVERT 6' - 20'
- BRIDGE OR CULVERT IDENTIFIER**
- B34 / C34 STATE BRIDGE OR CULVERT IDENTIFIER
 - B34 / C34 TOWN BRIDGE OR CULVERT IDENTIFIER
- FEDERAL CLASSIFICATION IDENTIFIER**
- FAU URBAN ARTERIAL OR COLLECTOR
 - MA MINOR ARTERIAL
 - MJC MAJOR COLLECTOR
 - MNC MINOR COLLECTOR
 - PA PRINCIPAL ARTERIAL

DISCLAIMER:
 The untraveled highways (laid-out town highways), discontinued highways, and legal trails hereon are those of which the Agency of Transportation has record; others may exist.
 Highway and bridge data by the Agency of Transportation. All other data from the Vermont Center for Geographic Information. Only named streams are shown.

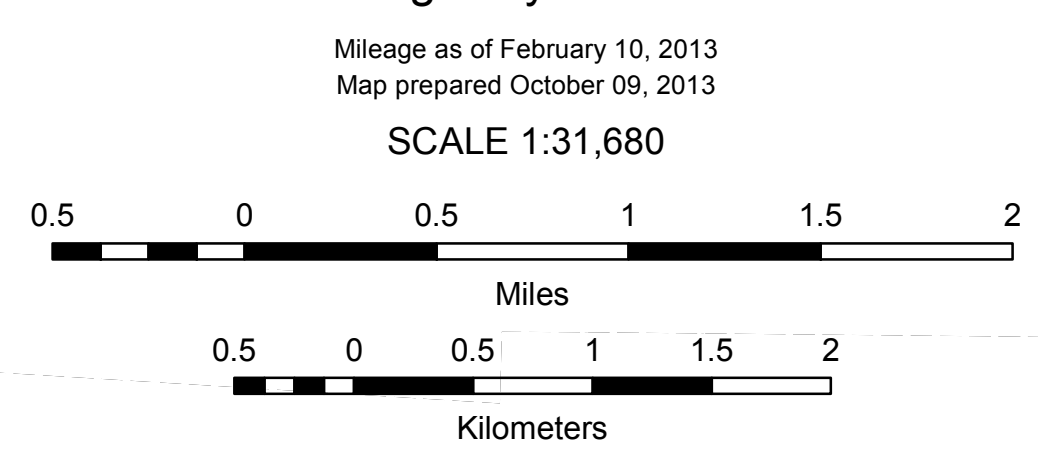
Vermont State Plane Coordinate System
 North American Datum of 1983
 SPCS_Zone_Identifier: 4400
 Geodetic Reference System 80
 4,000-meter grid, Easting - Northing



VERMONT
GENERAL HIGHWAY MAP
Town of Bristol

ADDISON COUNTY
 Transportation District #5

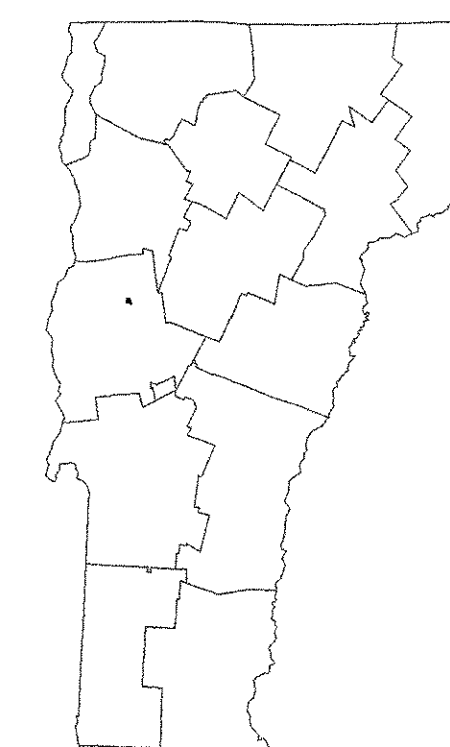

Prepared by the
 Vermont Agency of Transportation
 Division of Policy, Planning and Intermodal Development
 in cooperation with
 U.S. Department of Transportation
 Federal Highway Administration



TOWN HWY NO.	LENGTH IN MILES CLASS	MILES CLASS
300	0.270	4
302	0.530	4
304	0.150	4
306	0.200	4
308	0.230	4
310	0.230	4
312	0.060	4
314	0.340	4
316	0.320	4
318	0.360	4
320	0.200	4
322	0.040	4
324	0.080	4
325	0.110	4
326	0.150	4
327	0.150	4
328	0.140	4
330	0.150	4
332	0.070	4
334	0.150	4
335	0.100	4
338	0.790	4
339	0.070	4
340	0.100	4
342	0.240	4
344	0.050	4
346	0.210	4
TOTAL	5.490	0.050

MILEAGE SUMMARY

CLASS 1 TOWN HIGHWAYS:			
NO. 1	1.225		
TOTAL CLASS 1 TOWN HWYS.		1.225	
CLASS 2 TOWN HIGHWAYS:			
NO. 4	0.930		
NO. 5	0.180		
TOTAL CLASS 2 TOWN HWYS.		1.110	
CLASS 3 TOWN HIGHWAYS:			
TOTAL CLASS 3 TOWN HWYS.		5.490	
TOTAL TOWN HWYS.			7.825
STATE HIGHWAYS:			
INTERSTATE RAMP	0.000		
TOTAL INTERSTATE HWYS.		0.000	
TOTAL NON-INTERSTATE HWYS.		0.000	
TOTAL STATE HWYS.			0.000
TOTAL, TRAVELLED HWYS., FEB. 10, 2004			7.825
(EXCLUDES CLASS 4 MILEAGE)			

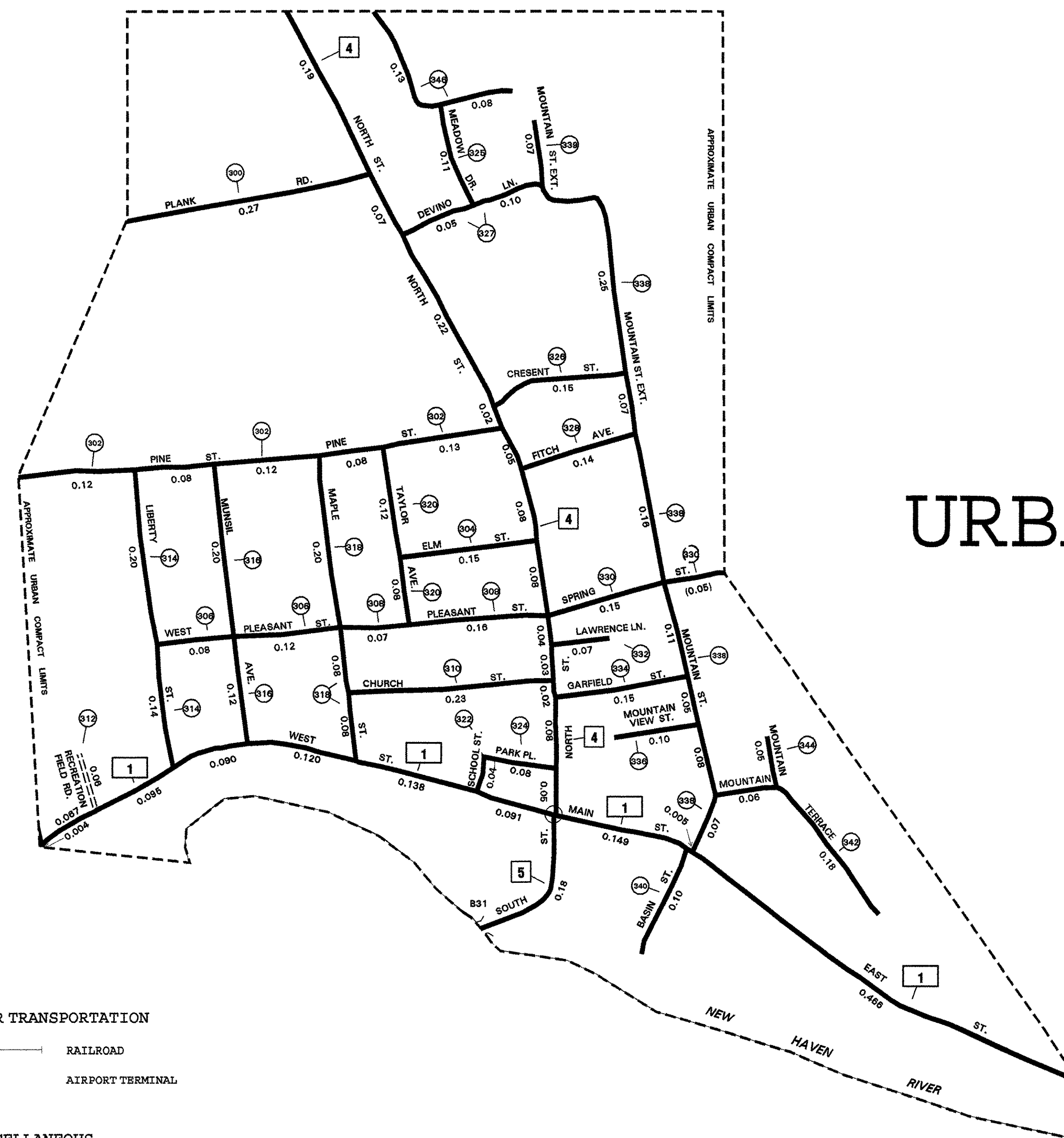


VERMONT GENERAL HIGHWAY MAP URBAN COMPACT OF BRISTOL

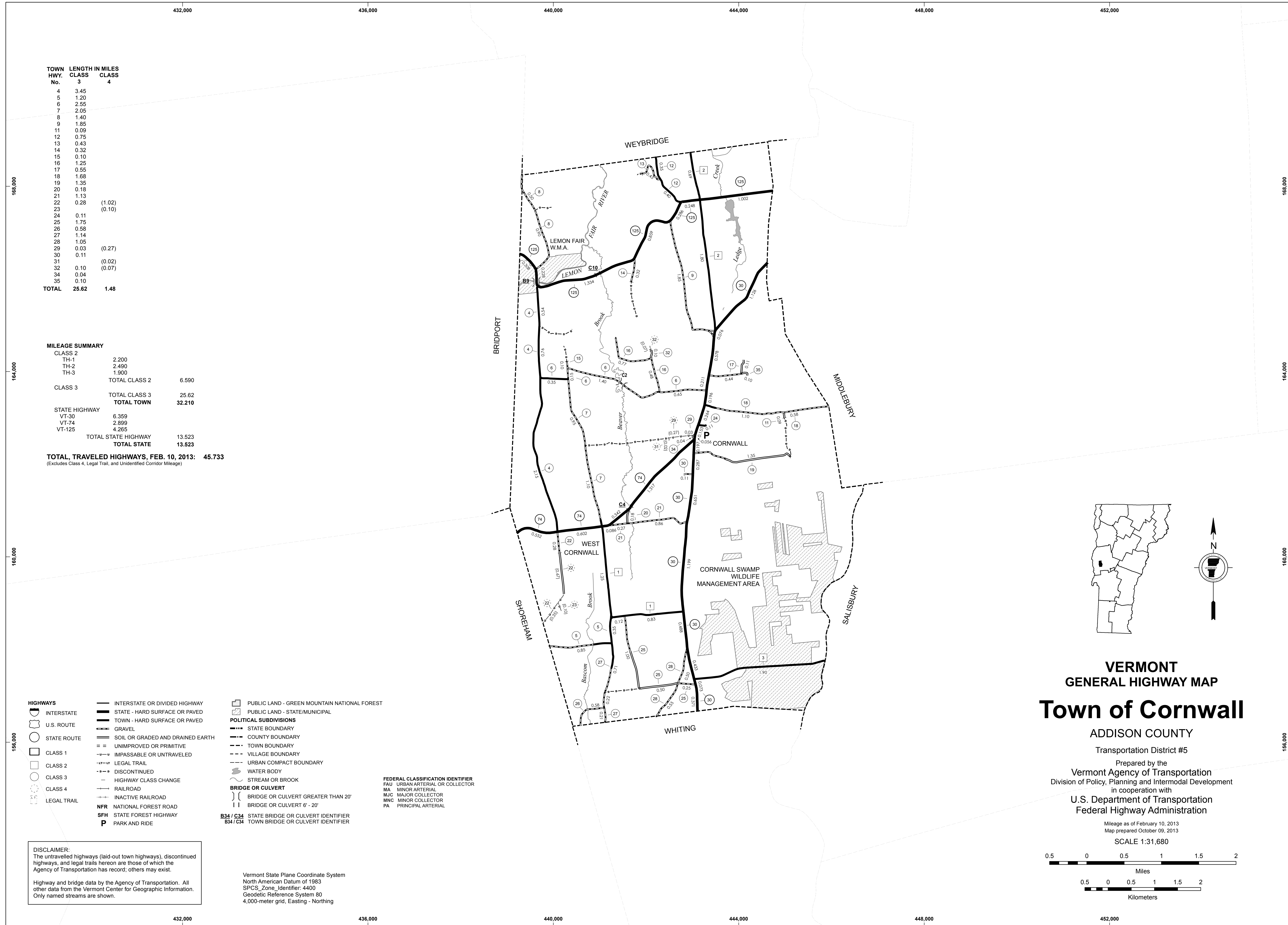
PREPARED BY THE
VERMONT AGENCY OF TRANSPORTATION
PROGRAM DEVELOPMENT DIVISION
IN COOPERATION WITH
U. S. DEPARTMENT OF TRANSPORTATION
FEDERAL HIGHWAY ADMINISTRATION

SCALE 1:6000
0 500 1000
FEET

- HIGHWAYS**
- INTERSTATE
 - STATE HIGHWAY SYSTEM
 - TOWN HIGHWAY SYSTEM
 - IMPASSABLE OR UNTRAVELED
 - DISCONTINUED
 - LEGAL TRAIL
 - FOOT TRAIL
- ROAD SURFACE TYPES**
- STATE PAVED
 - OTHER PAVED
 - STATE GRAVEL
 - OTHER GRAVEL
 - GRADED AND DRAINED
 - UNIMPROVED/PRIMITIVE
- NATURAL FEATURES**
- SINGLE LINE STREAM
 - OPEN WATER
 - SWAMP
- POLITICAL SUBDIVISIONS**
- STATE BOUNDARY
 - COUNTY BOUNDARY
 - TOWN BOUNDARY
 - CITY BOUNDARY
 - VILLAGE BOUNDARY
 - URBAN COMPACT BOUNDARY
- OTHER TRANSPORTATION**
- RAILROAD
 - AIRPORT TERMINAL
- MISCELLANEOUS**
- DAM
- INTERCHANGE NUMBER**
- 89 INTERSTATE ROUTE
 - 2 U. S. NUMBERED ROUTE
 - 3 STATE NUMBERED ROUTE
 - 7 INTERCHANGE NUMBER
 - 4 CLASS 1 TOWN HIGHWAY
 - 2 CLASS 2 TOWN HIGHWAY
 - 3 CLASS 3 TOWN HIGHWAY
 - 4 CLASS 4 TOWN HIGHWAY
 - NFR NATIONAL FOREST ROAD
 - SFH STATE FOREST HIGHWAY
 - BRIDGE OR CULVERT < 6'
 - BRIDGE OR CULVERT 6' - 20'
 - BRIDGE GREATER THAN 20'
 - COVERED BRIDGE



DISCLAIMER:
Highway and bridge data by Vermont Agency of Transportation, Division of Program Development. All other data from Vermont Center for Geographic Information.



TOWN HWY. No.	LENGTH IN MILES CLASS 3	CLASS 4
4	3.45	
5	1.20	
6	2.55	
7	2.05	
8	1.40	
9	1.85	
11	0.09	
12	0.75	
13	0.43	
14	0.32	
15	0.10	
16	1.25	
17	0.55	
18	1.68	
19	1.35	
20	0.18	
21	1.13	
22	0.28	(1.02)
23		(0.10)
24	0.11	
25	1.75	
26	0.58	
27	1.14	
28	1.05	
29	0.03	(0.27)
30	0.11	
31		(0.02)
32	0.10	(0.07)
34	0.04	
35	0.10	
TOTAL	25.62	1.48

MILEAGE SUMMARY

CLASS 2		
TH-1	2.200	
TH-2	2.490	
TH-3	1.900	
TOTAL CLASS 2	6.590	
CLASS 3	25.62	
TOTAL CLASS 3	25.62	
TOTAL TOWN	32.210	
STATE HIGHWAY		
VT-30	6.359	
VT-74	2.899	
VT-125	4.265	
TOTAL STATE HIGHWAY	13.523	
TOTAL STATE	13.523	

TOTAL TRAVELED HIGHWAYS, FEB. 10, 2013: 45.733
 (Excludes Class 4, Legal Trail, and Unidentified Corridor Mileage)

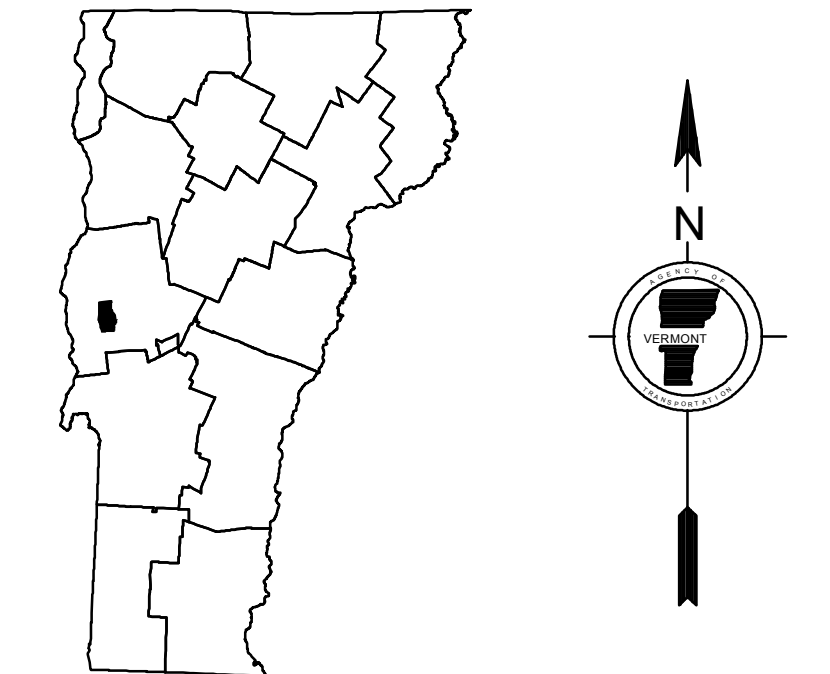
- HIGHWAYS**
- INTERSTATE
 - U.S. ROUTE
 - STATE ROUTE
 - CLASS 1
 - CLASS 2
 - CLASS 3
 - CLASS 4
 - LEGAL TRAIL
 - INTERSTATE OR DIVIDED HIGHWAY
 - STATE - HARD SURFACE OR PAVED
 - TOWN - HARD SURFACE OR PAVED
 - GRAVEL
 - SOIL OR GRADED AND DRAINED EARTH
 - UNIMPROVED OR PRIMITIVE
 - IMPASSABLE OR UNTRAVELED
 - LEGAL TRAIL
 - DISCONTINUED
 - HIGHWAY CLASS CHANGE
 - RAILROAD
 - INACTIVE RAILROAD
 - NATIONAL FOREST ROAD
 - STATE FOREST HIGHWAY
 - PARK AND RIDE

- POLITICAL SUBDIVISIONS**
- STATE BOUNDARY
 - COUNTY BOUNDARY
 - TOWN BOUNDARY
 - VILLAGE BOUNDARY
 - URBAN COMPACT BOUNDARY
 - WATER BODY
 - STREAM OR BROOK
 - PUBLIC LAND - GREEN MOUNTAIN NATIONAL FOREST
 - PUBLIC LAND - STATE/MUNICIPAL
- BRIDGE OR CULVERT**
- BRIDGE OR CULVERT GREATER THAN 20'
 - BRIDGE OR CULVERT 6' - 20'
 - STATE BRIDGE OR CULVERT IDENTIFIER
 - TOWN BRIDGE OR CULVERT IDENTIFIER

- FEDERAL CLASSIFICATION IDENTIFIER**
- FAU URBAN ARTERIAL OR COLLECTOR
 - MA MINOR ARTERIAL
 - MJC MAJOR COLLECTOR
 - MNC MINOR COLLECTOR
 - PA PRINCIPAL ARTERIAL

DISCLAIMER:
 The untraveled highways (laid-out town highways), discontinued highways, and legal trails hereon are those of which the Agency of Transportation has record; others may exist.
 Highway and bridge data by the Agency of Transportation. All other data from the Vermont Center for Geographic Information. Only named streams are shown.

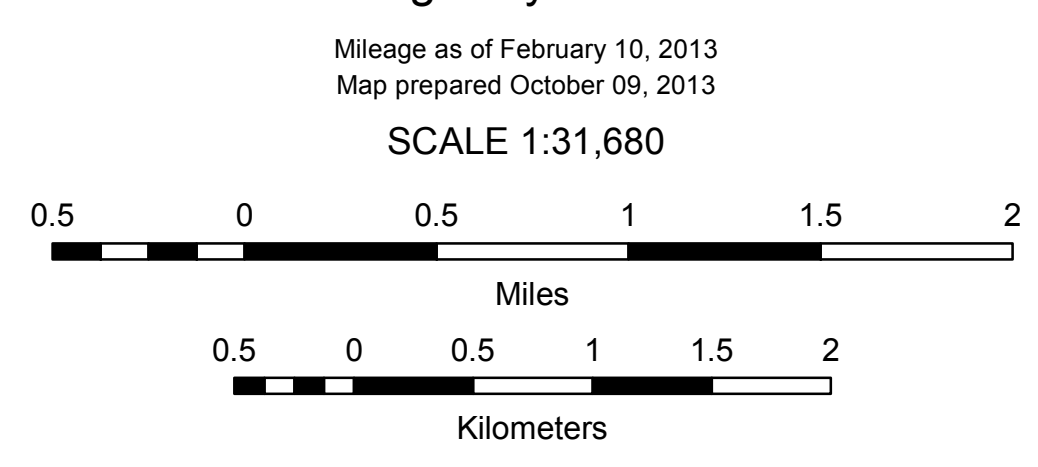
Vermont State Plane Coordinate System
 North American Datum of 1983
 SPCS_Zone_Identifier: 4400
 Geodetic Reference System 80
 4,000-meter grid, Easting - Northing

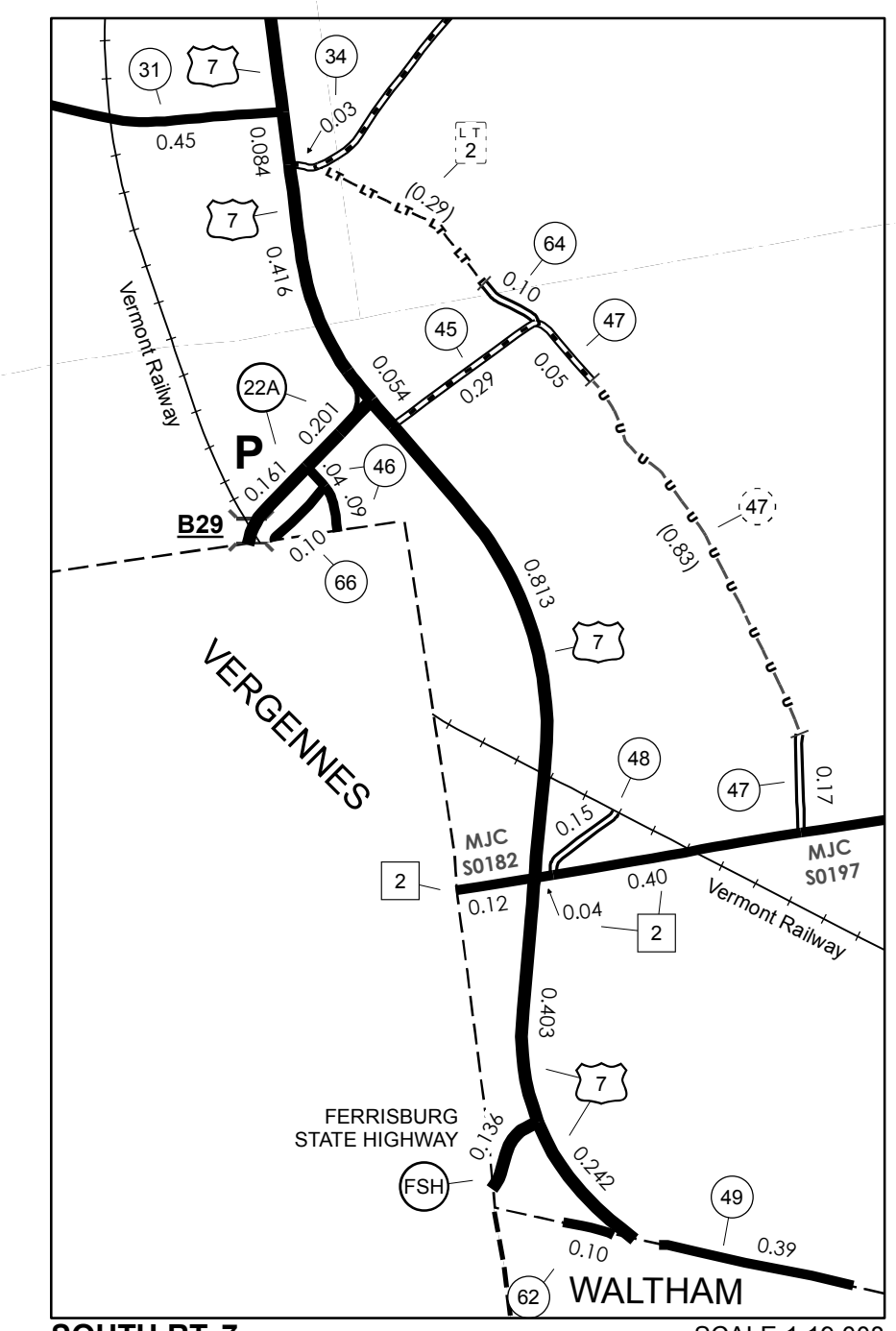
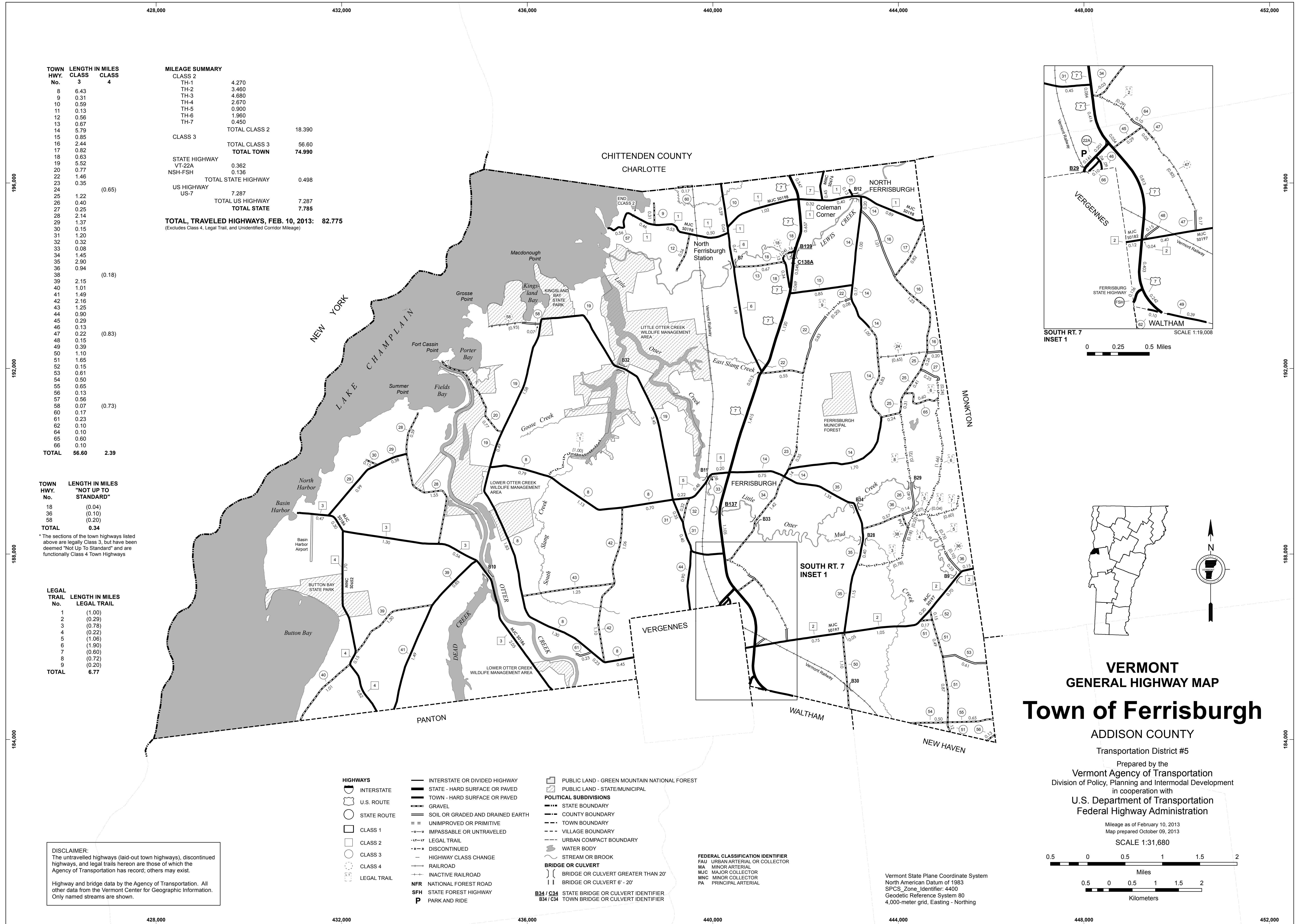


VERMONT
GENERAL HIGHWAY MAP
Town of Cornwall

ADDISON COUNTY

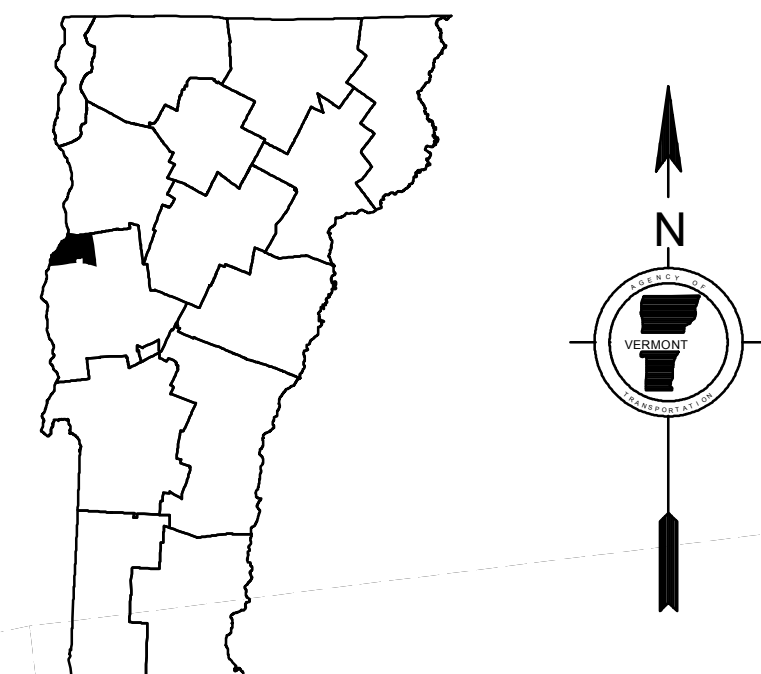
Transportation District #5
 Prepared by the
 Vermont Agency of Transportation
 Division of Policy, Planning and Intermodal Development
 in cooperation with
 U.S. Department of Transportation
 Federal Highway Administration





SOUTH RT. 7
INSET 1
SCALE 1:19,008

0 0.25 0.5 Miles



VERMONT GENERAL HIGHWAY MAP Town of Ferrisburgh

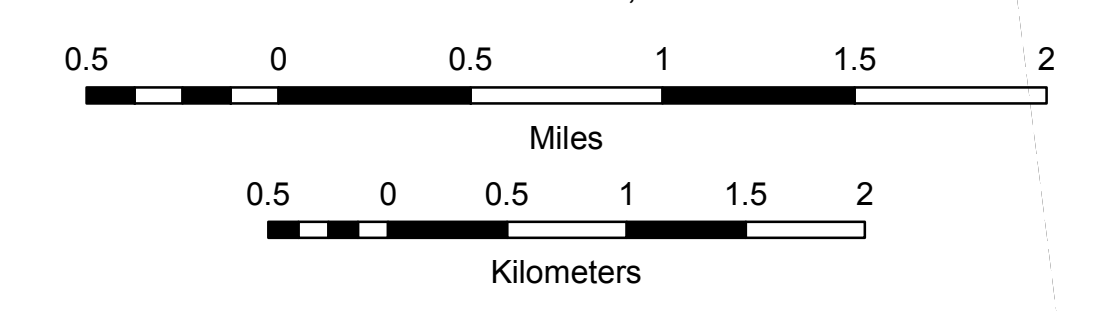
ADDISON COUNTY

Transportation District #5

Prepared by the
Vermont Agency of Transportation
Division of Policy, Planning and Intermodal Development
in cooperation with
U.S. Department of Transportation
Federal Highway Administration

Mileage as of February 10, 2013
Map prepared October 09, 2013

SCALE 1:31,680



TOWN HWY. No.	LENGTH IN MILES CLASS 3	CLASS 4
8	6.43	
9	0.31	
10	0.59	
11	0.13	
12	0.56	
13	0.67	
14	5.79	
15	0.85	
16	2.44	
17	0.82	
18	0.63	
19	5.52	
20	0.77	
22	1.46	
23	0.35	
25	1.22	(0.65)
26	0.40	
27	0.25	
28	2.14	
29	1.37	
30	0.15	
31	1.20	
32	0.32	
33	0.08	
34	1.45	
35	2.90	
36	0.94	
38		(0.18)
39	2.15	
40	1.01	
41	1.49	
42	2.16	
43	1.25	
44	0.90	
45	0.29	
46	0.13	
47	0.22	(0.83)
48	0.15	
49	0.39	
50	1.10	
51	1.65	
52	0.15	
53	0.61	
54	0.50	
55	0.65	
56	0.13	
57	0.56	(0.73)
58	0.07	
60	0.17	
61	0.23	
62	0.10	
64	0.10	
65	0.60	
66	0.10	
TOTAL	56.60	2.39

MILEAGE SUMMARY

CLASS 2		
TH-1	4.270	
TH-2	3.460	
TH-3	4.680	
TH-4	2.670	
TH-5	0.900	
TH-6	1.960	
TH-7	0.450	
TOTAL CLASS 2	18.390	
CLASS 3		
TOTAL CLASS 3	56.60	
TOTAL TOWN	74.990	
STATE HIGHWAY		
VT-22A	0.362	
NSH-FSH	0.136	
TOTAL STATE HIGHWAY	0.498	
US HIGHWAY		
US-7	7.287	
TOTAL US HIGHWAY	7.287	
TOTAL STATE	7.785	
TOTAL, TRAVELED HIGHWAYS, FEB. 10, 2013:	82.775	

(Excludes Class 4, Legal Trail, and Unidentified Corridor Mileage)

TOWN HWY. No.	LENGTH IN MILES "NOT UP TO STANDARD"
18	(0.04)
36	(0.10)
58	(0.20)
TOTAL	0.34

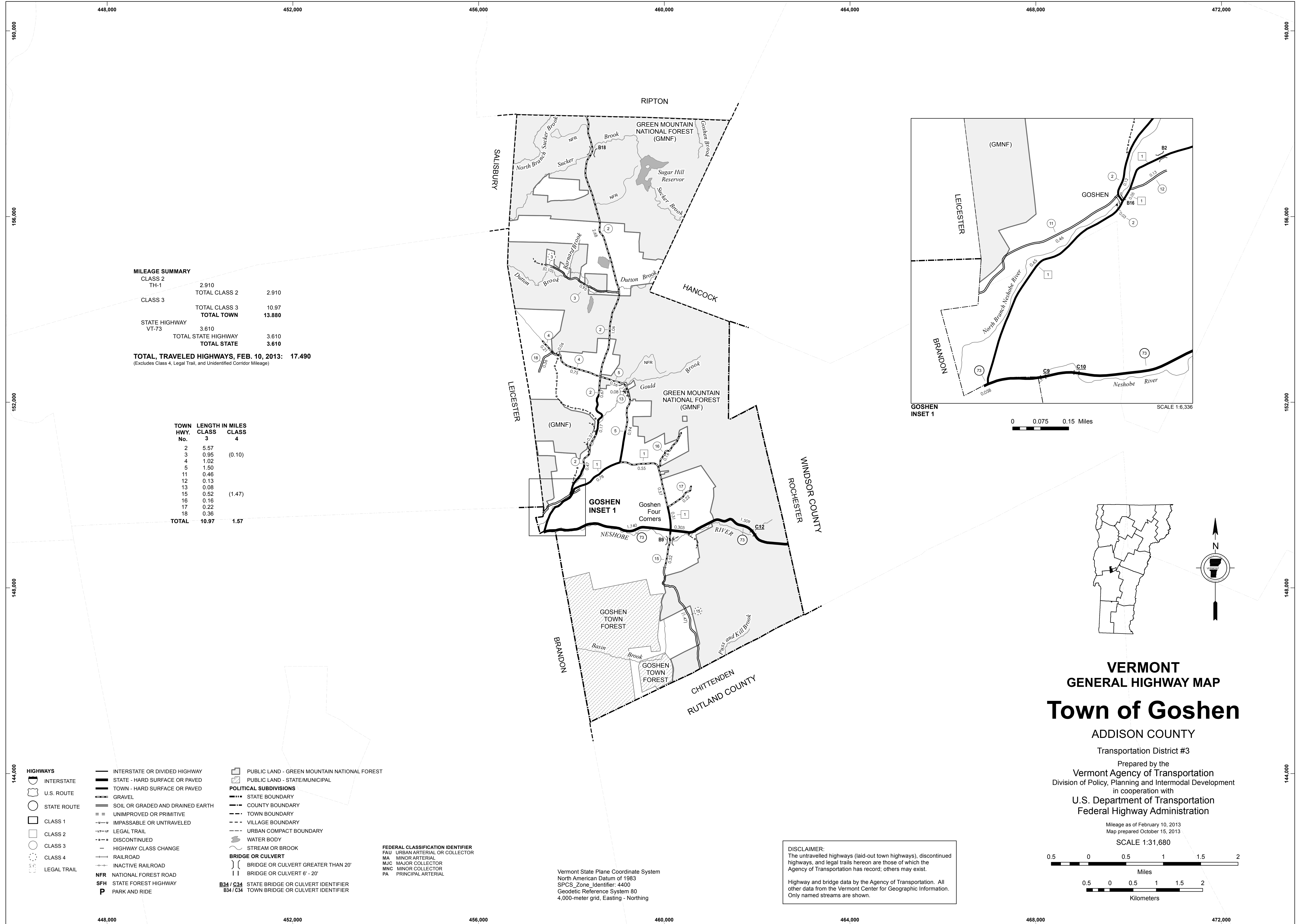
*The sections of the town highways listed above are legally Class 3, but have been deemed "Not Up To Standard" and are functionally Class 4 Town Highways

LEGAL TRAIL No.	LENGTH IN MILES LEGAL TRAIL
1	(1.00)
2	(0.29)
3	(0.78)
4	(0.22)
5	(1.06)
6	(1.90)
7	(0.60)
8	(0.72)
9	(0.20)
TOTAL	6.77

DISCLAIMER:
The untraveled highways (laid-out town highways), discontinued highways, and legal trails hereon are those of which the Agency of Transportation has record; others may exist.

Highway and bridge data by the Agency of Transportation. All other data from the Vermont Center for Geographic Information. Only named streams are shown.

- HIGHWAYS**
- INTERSTATE
 - U.S. ROUTE
 - STATE ROUTE
 - CLASS 1
 - CLASS 2
 - CLASS 3
 - CLASS 4
 - LEGAL TRAIL
- INTERSTATE OR DIVIDED HIGHWAY
STATE - HARD SURFACE OR PAVED
TOWN - HARD SURFACE OR PAVED
GRAVEL
SOIL OR GRADED AND DRAINED EARTH
UNIMPROVED OR PRIMITIVE
IMPASSABLE OR UNTRAVELED
LEGAL TRAIL
DISCONTINUED
HIGHWAY CLASS CHANGE
RAILROAD
INACTIVE RAILROAD
NFR NATIONAL FOREST ROAD
SFH STATE FOREST HIGHWAY
P PARK AND RIDE
- PUBLIC LAND - GREEN MOUNTAIN NATIONAL FOREST**
PUBLIC LAND - STATE/MUNICIPAL
- POLITICAL SUBDIVISIONS**
- STATE BOUNDARY
 - COUNTY BOUNDARY
 - TOWN BOUNDARY
 - VILLAGE BOUNDARY
 - URBAN COMPACT BOUNDARY
 - WATER BODY
 - STREAM OR BROOK
- BRIDGE OR CULVERT**
- BRIDGE OR CULVERT GREATER THAN 20'
 - BRIDGE OR CULVERT 6' - 20'
- B34 / C34** STATE BRIDGE OR CULVERT IDENTIFIER
B34 / C34 TOWN BRIDGE OR CULVERT IDENTIFIER
- FEDERAL CLASSIFICATION IDENTIFIER**
FAU URBAN ARTERIAL OR COLLECTOR
MA MINOR ARTERIAL
MJC MAJOR COLLECTOR
MNC MINOR COLLECTOR
PA PRINCIPAL ARTERIAL

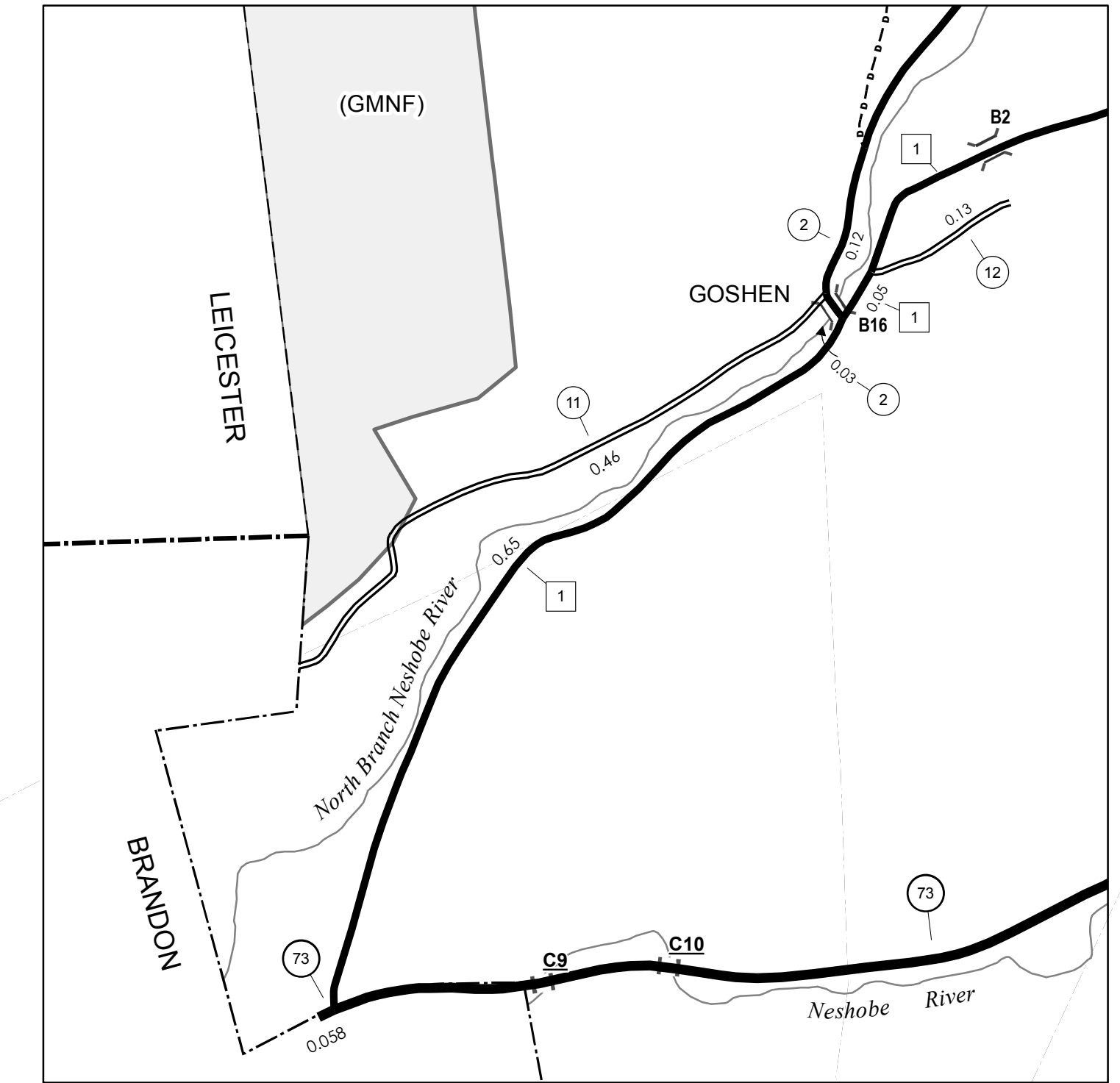


MILEAGE SUMMARY

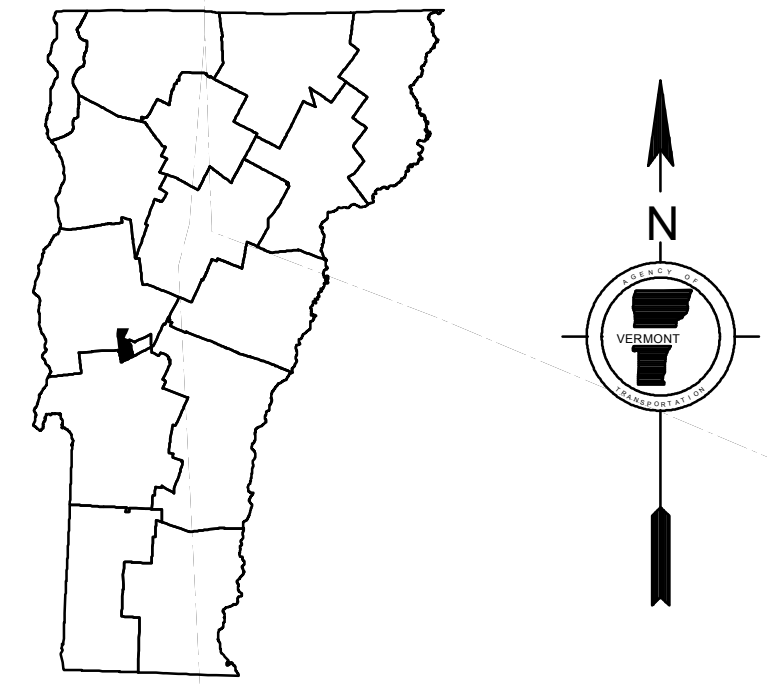
CLASS 2	2.910	
TH-1		2.910
TOTAL CLASS 2	2.910	
CLASS 3		10.97
TOTAL CLASS 3	10.97	
TOTAL TOWN	13.880	
STATE HIGHWAY	3.610	
VT-73		3.610
TOTAL STATE HIGHWAY	3.610	
TOTAL STATE	3.610	

TOTAL, TRAVELED HIGHWAYS, FEB. 10, 2013: 17.490
(Excludes Class 4, Legal Trail, and Unidentified Corridor Mileage)

TOWN HWY. No.	LENGTH IN MILES CLASS 3	CLASS 4
2	5.57	
3	0.95	(0.10)
4	1.02	
5	1.50	
11	0.46	
12	0.13	
13	0.08	
15	0.52	(1.47)
16	0.16	
17	0.22	
18	0.36	
TOTAL	10.97	1.57



GOSHEN INSET 1
SCALE 1:6,336
0 0.075 0.15 Miles



VERMONT
GENERAL HIGHWAY MAP
Town of Goshen

ADDISON COUNTY

Transportation District #3

Prepared by the
Vermont Agency of Transportation
Division of Policy, Planning and Intermodal Development
in cooperation with
U.S. Department of Transportation
Federal Highway Administration

Mileage as of February 10, 2013
Map prepared October 15, 2013

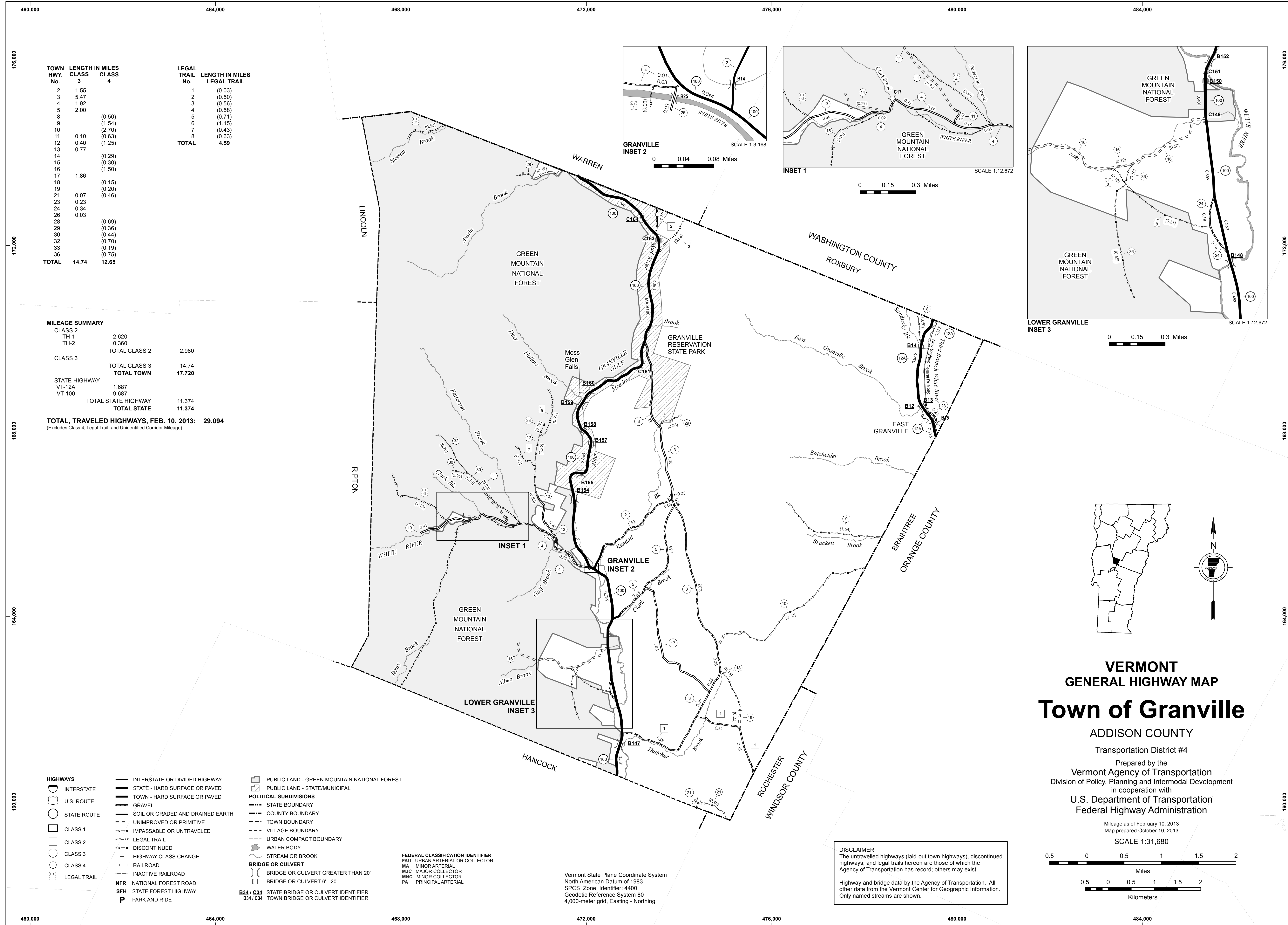
SCALE 1:31,680



DISCLAIMER:
The untraveled highways (laid-out town highways), discontinued highways, and legal trails herein are those of which the Agency of Transportation has record; others may exist.
Highway and bridge data by the Agency of Transportation. All other data from the Vermont Center for Geographic Information. Only named streams are shown.

- HIGHWAYS**
- INTERSTATE OR DIVIDED HIGHWAY
 - STATE - HARD SURFACE OR PAVED
 - TOWN - HARD SURFACE OR PAVED
 - GRAVEL
 - SOIL OR GRADED AND DRAINED EARTH
 - UNIMPROVED OR PRIMITIVE
 - IMPASSABLE OR UNTRAVELED
 - LEGAL TRAIL
 - DISCONTINUED
 - HIGHWAY CLASS CHANGE
 - RAILROAD
 - INACTIVE RAILROAD
 - NFR NATIONAL FOREST ROAD
 - SFH STATE FOREST HIGHWAY
 - P PARK AND RIDE
- POLITICAL SUBDIVISIONS**
- STATE BOUNDARY
 - COUNTY BOUNDARY
 - TOWN BOUNDARY
 - VILLAGE BOUNDARY
 - URBAN COMPACT BOUNDARY
 - WATER BODY
 - STREAM OR BROOK
- BRIDGE OR CULVERT**
- BRIDGE OR CULVERT GREATER THAN 20'
 - BRIDGE OR CULVERT 6' - 20'
 - STATE BRIDGE OR CULVERT IDENTIFIER
 - TOWN BRIDGE OR CULVERT IDENTIFIER
- FEDERAL CLASSIFICATION IDENTIFIER**
- FAU URBAN ARTERIAL OR COLLECTOR
 - MA MINOR ARTERIAL
 - MJC MAJOR COLLECTOR
 - MNC MINOR COLLECTOR
 - PA PRINCIPAL ARTERIAL
- PUBLIC LAND - GREEN MOUNTAIN NATIONAL FOREST**
- PUBLIC LAND - STATE/MUNICIPAL

Vermont State Plane Coordinate System
North American Datum of 1983
SPCS_Zone_Identifier: 4400
Geodetic Reference System 80
4,000-meter grid, Easting - Northing

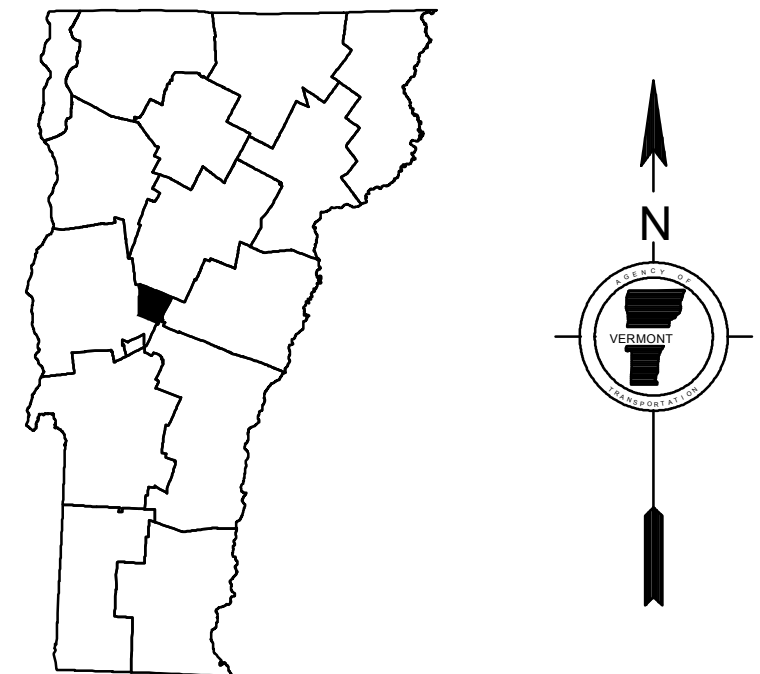
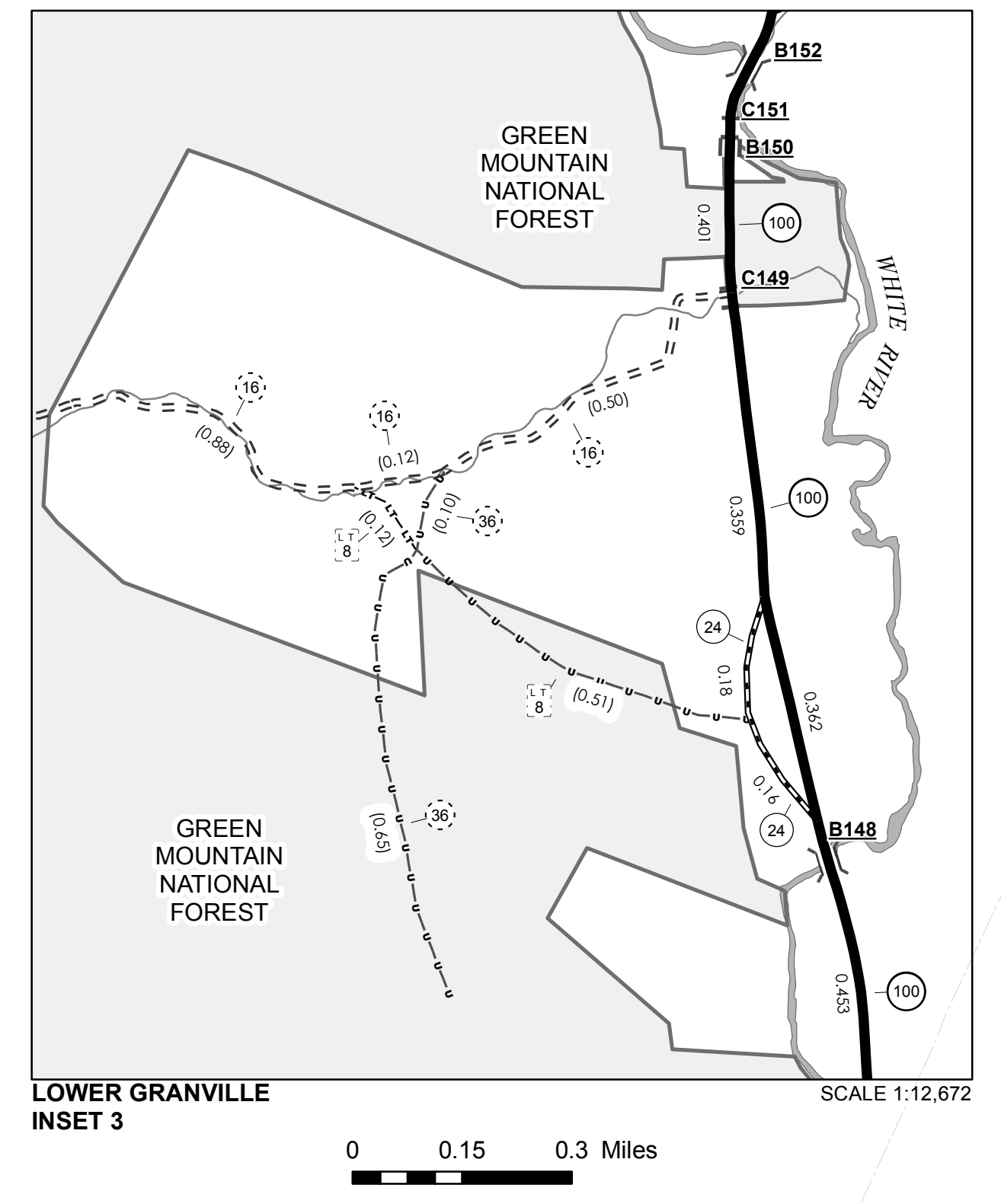
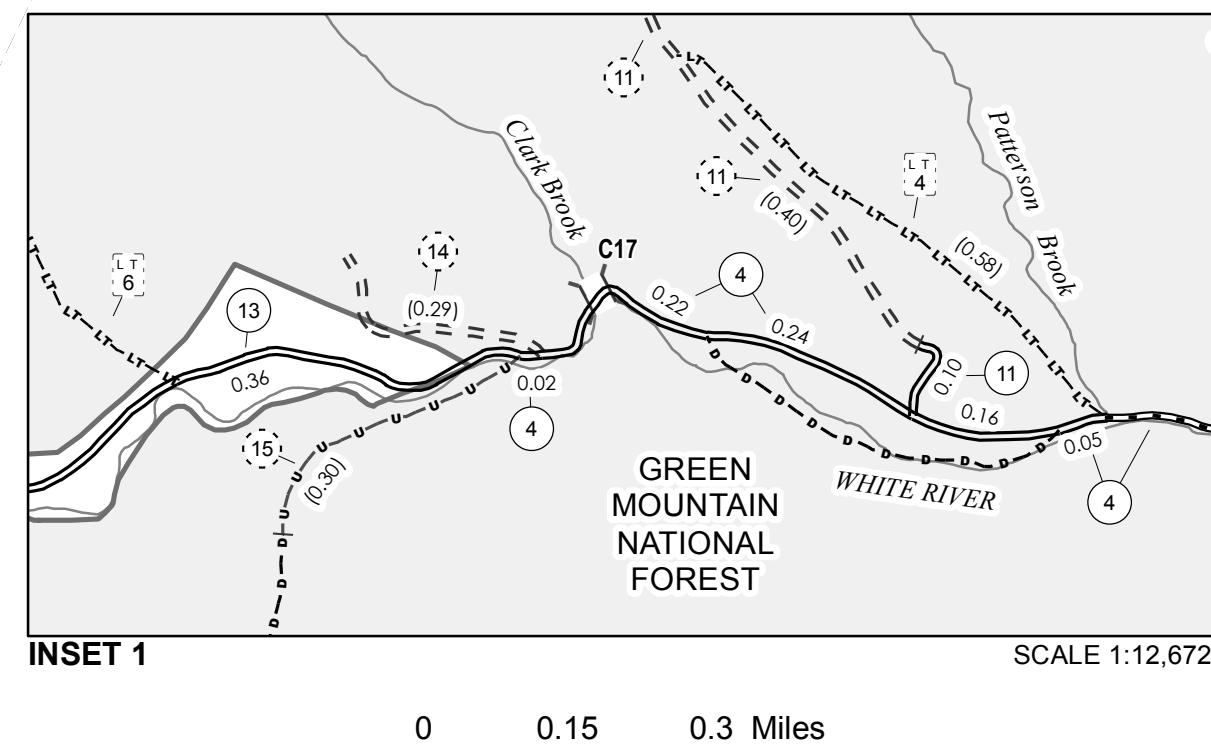
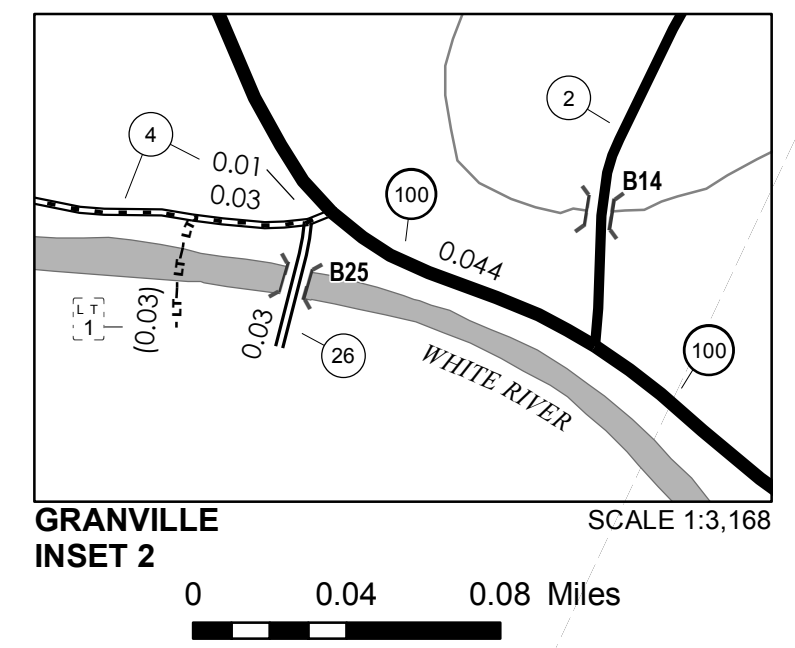


TOWN HWY. No.	LENGTH IN MILES		LEGAL TRAIL No.	LENGTH IN MILES
	CLASS 3	CLASS 4		
2	1.55		1	(0.03)
3	5.47		2	(0.50)
4	1.92		3	(0.56)
5	2.00		4	(0.58)
8		(0.50)	5	(0.71)
9		(1.54)	6	(1.15)
10		(2.70)	7	(0.43)
11	0.10	(0.63)	8	(0.63)
12	0.40	(1.25)		
13	0.77			
14		(0.29)		
15		(0.30)		
16		(1.50)		
17	1.86			
18		(0.15)		
19		(0.20)		
21	0.07	(0.46)		
23	0.23			
24	0.34			
26	0.03			
28		(0.69)		
29		(0.36)		
30		(0.44)		
32		(0.70)		
33		(0.19)		
36		(0.75)		
TOTAL	14.74	12.65		

MILEAGE SUMMARY

CLASS 2	2.620		
TH-1	0.360		
TH-2			2.980
TOTAL CLASS 2			2.980
CLASS 3			
TOTAL CLASS 3			14.74
TOTAL TOWN			17.720
STATE HIGHWAY			
VT-12A	1.687		
VT-100	9.687		
TOTAL STATE HIGHWAY			11.374
TOTAL STATE			11.374
TOTAL, TRAVELED HIGHWAYS, FEB. 10, 2013:			29.094

(Excludes Class 4, Legal Trail, and Unidentified Corridor Mileage)



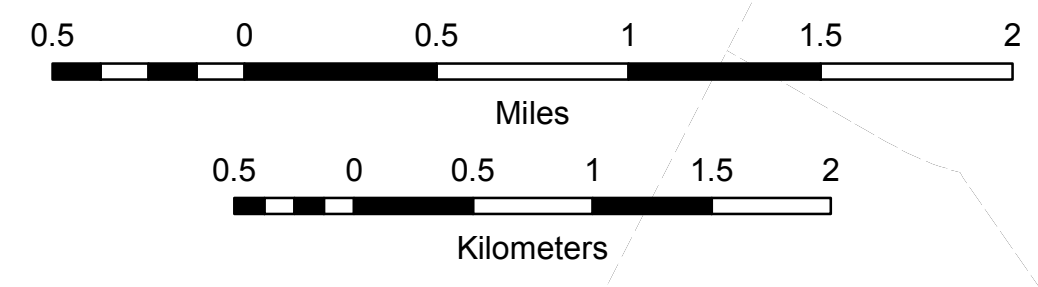
VERMONT
GENERAL HIGHWAY MAP
Town of Granville

ADDISON COUNTY

Transportation District #4
 Prepared by the
 Vermont Agency of Transportation
 Division of Policy, Planning and Intermodal Development
 in cooperation with
 U.S. Department of Transportation
 Federal Highway Administration

Mileage as of February 10, 2013
 Map prepared October 10, 2013

SCALE 1:31,680



DISCLAIMER:
 The untraveled highways (laid-out town highways), discontinued highways, and legal trails hereon are those of which the Agency of Transportation has record; others may exist.
 Highway and bridge data by the Agency of Transportation. All other data from the Vermont Center for Geographic Information. Only named streams are shown.

TOWN HWY. No.	LENGTH IN MILES	
	CLASS 3	CLASS 4
1	1.73	
2	0.90	
3	1.65	
4	0.40	(0.20)
5	1.25	
6	0.11	
7	0.44	(0.67)
8	0.07	
9	0.08	
10	0.05	
11	0.45	
12	0.26	
14		(0.62)
15	0.10	
16	0.06	
17	0.09	
18		(0.40)
19	0.07	
20	0.25	
21	0.03	
22	0.20	
23	0.17	
TOTAL	8.36	1.89

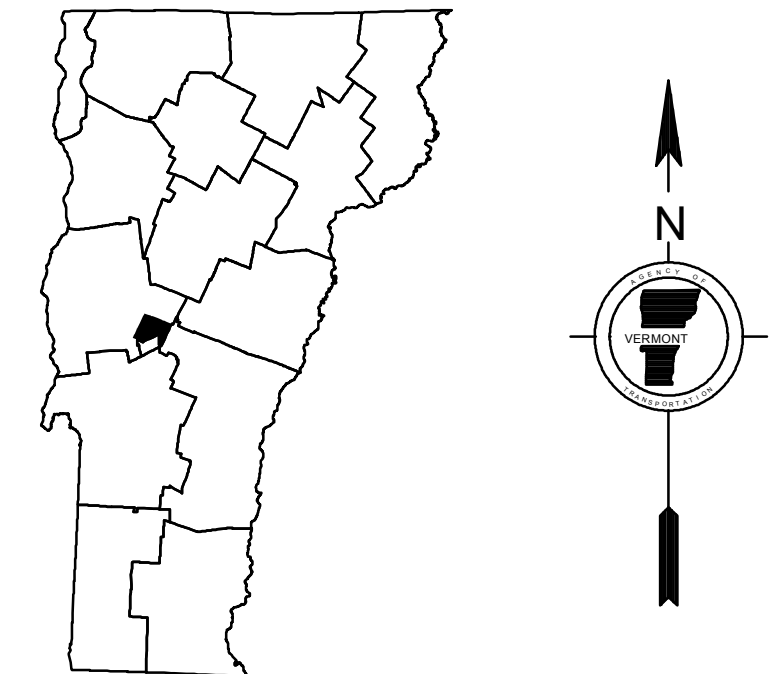
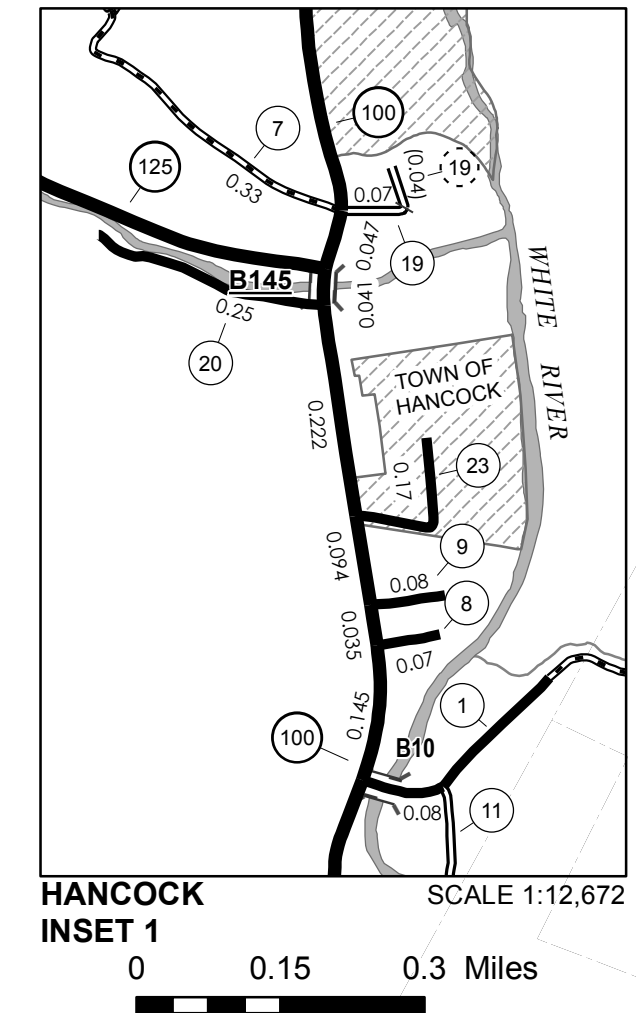
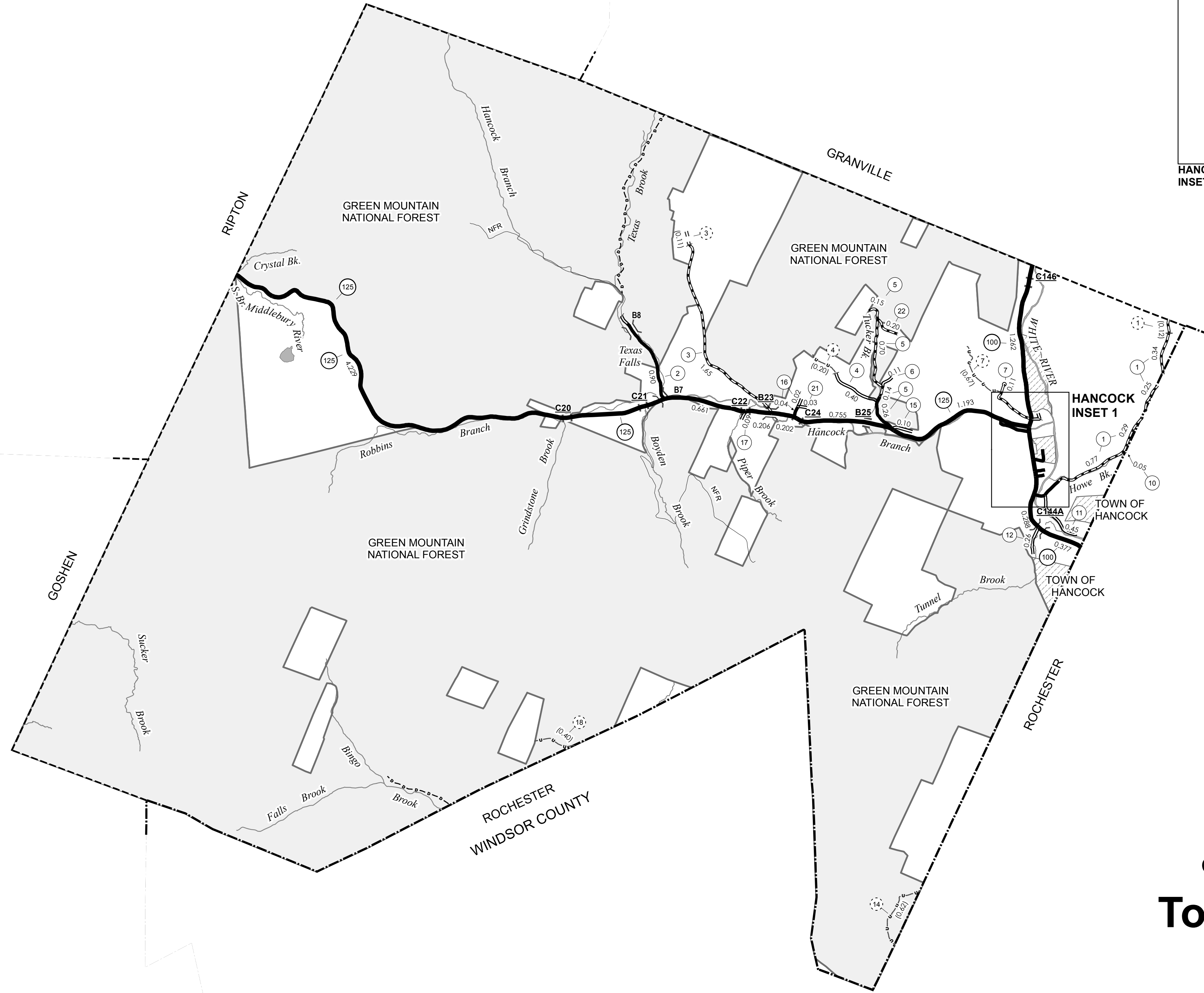
MILEAGE SUMMARY

CLASS 3	TOTAL CLASS 3	TOTAL TOWN
STATE HIGHWAY	2,511	8,360
VT-100	7,246	
VT-125		
TOTAL STATE HIGHWAY	9,757	
TOTAL STATE	9,757	

TOTAL, TRAVELED HIGHWAYS, FEB. 10, 2013: 18.117
(Excludes Class 4, Legal Trail, and Unidentified Corridor Mileage)

TOWN HWY. No.	LENGTH IN MILES "NOT UP TO STANDARD"
1	(0.12)
3	(0.11)
19	(0.04)
TOTAL	0.27

*The sections of the town highways listed above are legally Class 3, but have been deemed "Not Up To Standard" and are functionally Class 4 Town Highways



VERMONT GENERAL HIGHWAY MAP Town of Hancock

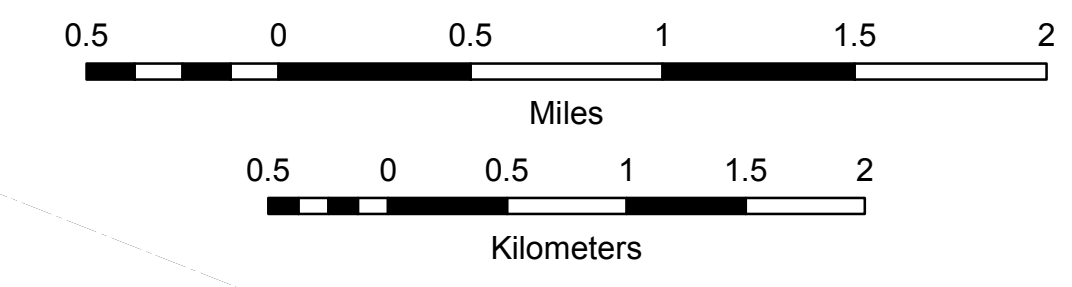
ADDISON COUNTY

Transportation District #4

Prepared by the
Vermont Agency of Transportation
Division of Policy, Planning and Intermodal Development
in cooperation with
U.S. Department of Transportation
Federal Highway Administration

Mileage as of February 10, 2013
Map prepared October 10, 2013

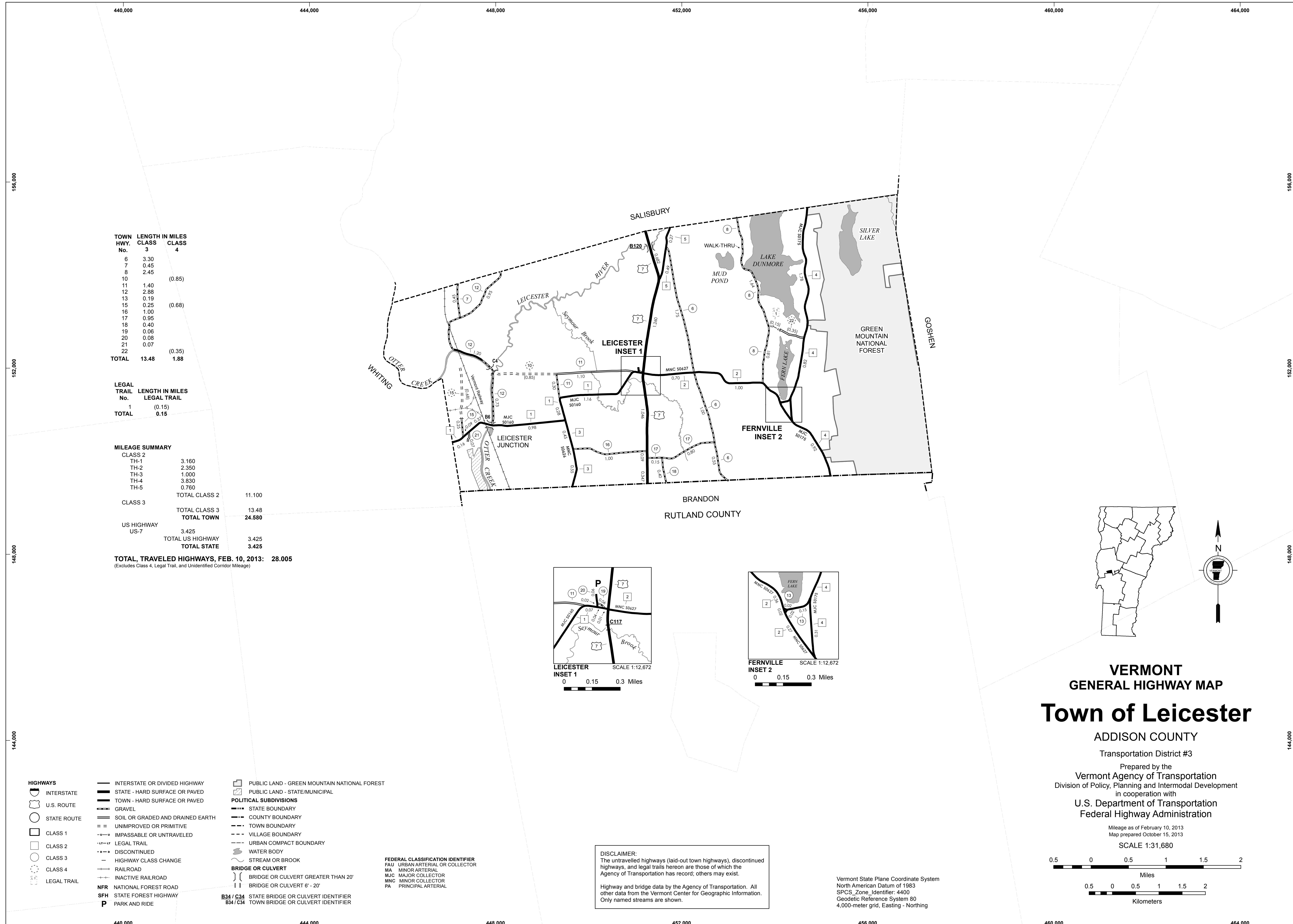
SCALE 1:31,680



- HIGHWAYS**
- INTERSTATE
- U.S. ROUTE
- STATE ROUTE
- CLASS 1
- CLASS 2
- CLASS 3
- CLASS 4
- LEGAL TRAIL
- INTERSTATE OR DIVIDED HIGHWAY
- STATE - HARD SURFACE OR PAVED
- TOWN - HARD SURFACE OR PAVED
- GRAVEL
- SOIL OR GRADED AND DRAINED EARTH
- UNIMPROVED OR PRIMITIVE
- IMPASSABLE OR UNTRAVELED
- LEGAL TRAIL
- DISCONTINUED
- HIGHWAY CLASS CHANGE
- RAILROAD
- INACTIVE RAILROAD
- NATIONAL FOREST ROAD
- STATE FOREST HIGHWAY
- PARK AND RIDE
- PUBLIC LAND - GREEN MOUNTAIN NATIONAL FOREST
- PUBLIC LAND - STATE/MUNICIPAL
- POLITICAL SUBDIVISIONS**
- STATE BOUNDARY
- COUNTY BOUNDARY
- TOWN BOUNDARY
- VILLAGE BOUNDARY
- URBAN COMPACT BOUNDARY
- WATER BODY
- STREAM OR BROOK
- BRIDGE OR CULVERT**
- BRIDGE OR CULVERT GREATER THAN 20'
- BRIDGE OR CULVERT 6' - 20'
- STATE BRIDGE OR CULVERT IDENTIFIER
- TOWN BRIDGE OR CULVERT IDENTIFIER

DISCLAIMER:
The untraveled highways (laid-out town highways), discontinued highways, and legal trails hereon are those of which the Agency of Transportation has record; others may exist.
Highway and bridge data by the Agency of Transportation. All other data from the Vermont Center for Geographic Information. Only named streams are shown.

Vermont State Plane Coordinate System
North American Datum of 1983
SPCS_Zone_Identifier: 4400
Geodetic Reference System 80
4,000-meter grid, Easting - Northing

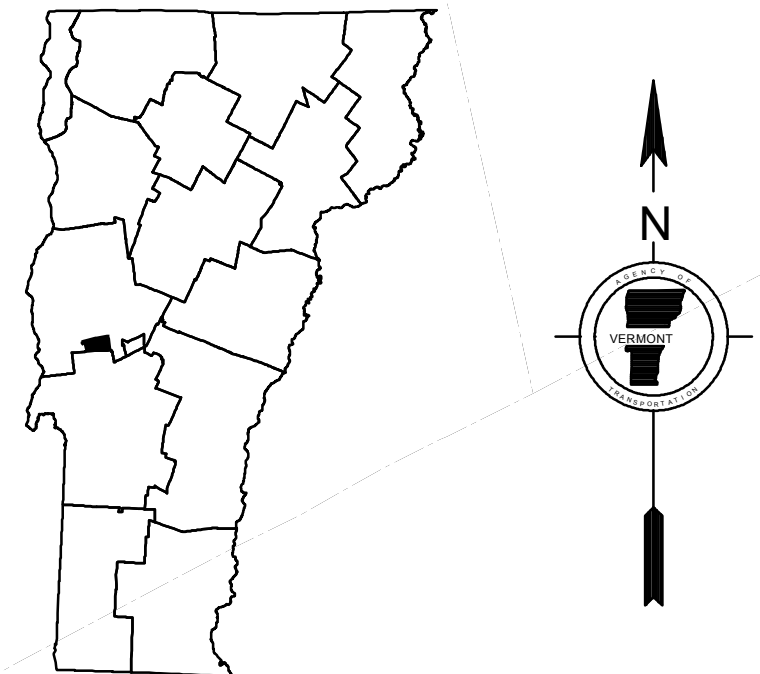
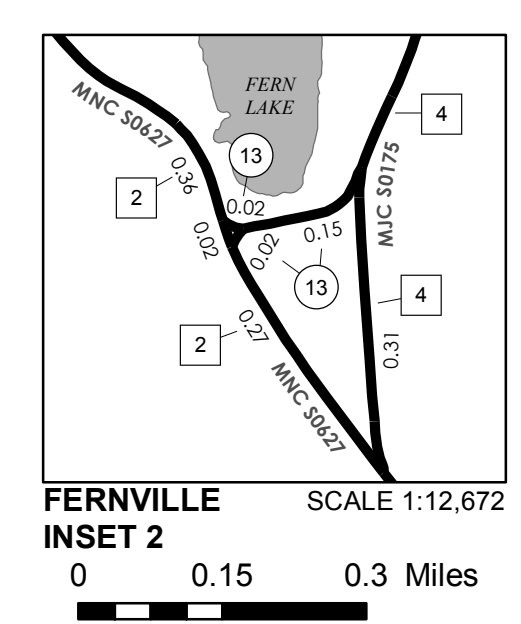
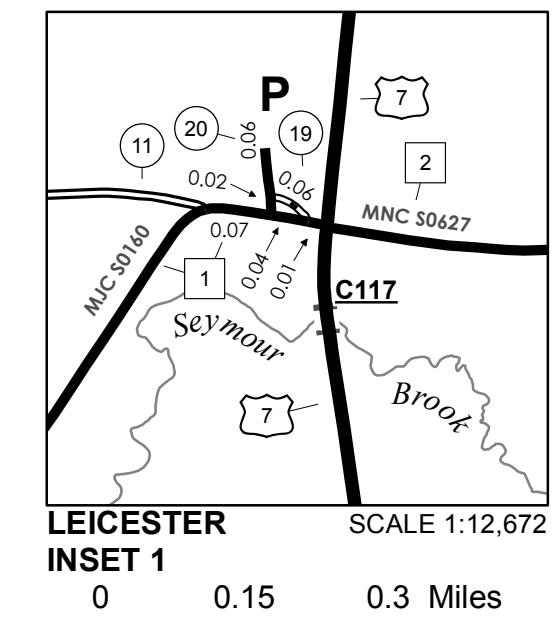


TOWN HWY. No.	LENGTH IN MILES CLASS 3	CLASS 4
6	3.30	
7	0.45	
8	2.45	
10		(0.85)
11	1.40	
12	2.88	
13	0.19	
15	0.25	(0.68)
16	1.00	
17	0.95	
18	0.40	
19	0.06	
20	0.08	
21	0.07	
22		(0.35)
TOTAL	13.48	1.88

LEGAL TRAIL No.	LENGTH IN MILES LEGAL TRAIL
1	(0.15)
TOTAL	0.15

MILEAGE SUMMARY		
CLASS 2		
TH-1	3.160	
TH-2	2.350	
TH-3	1.000	
TH-4	3.830	
TH-5	0.760	
TOTAL CLASS 2	11.100	
CLASS 3		
TOTAL CLASS 3	13.48	
TOTAL TOWN	24.580	
US HIGHWAY		
US-7	3.425	
TOTAL US HIGHWAY	3.425	
TOTAL STATE	3.425	
TOTAL, TRAVELED HIGHWAYS, FEB. 10, 2013:	28.005	

(Excludes Class 4, Legal Trail, and Unidentified Corridor Mileage)



VERMONT GENERAL HIGHWAY MAP Town of Leicester

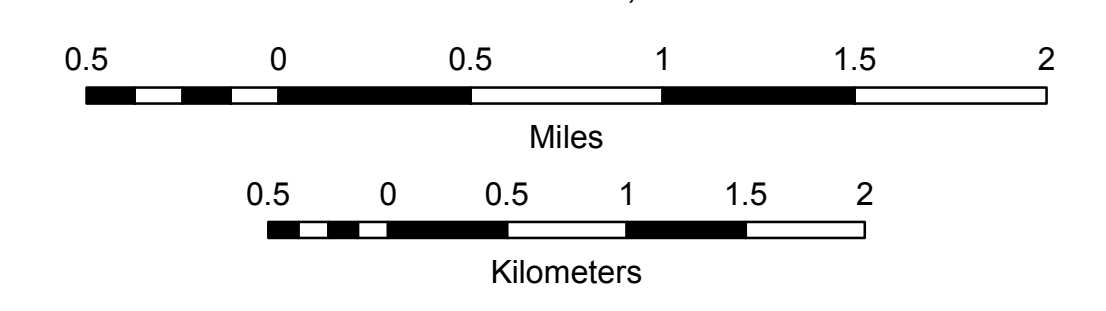
ADDISON COUNTY

Transportation District #3

Prepared by the
Vermont Agency of Transportation
Division of Policy, Planning and Intermodal Development
in cooperation with
U.S. Department of Transportation
Federal Highway Administration

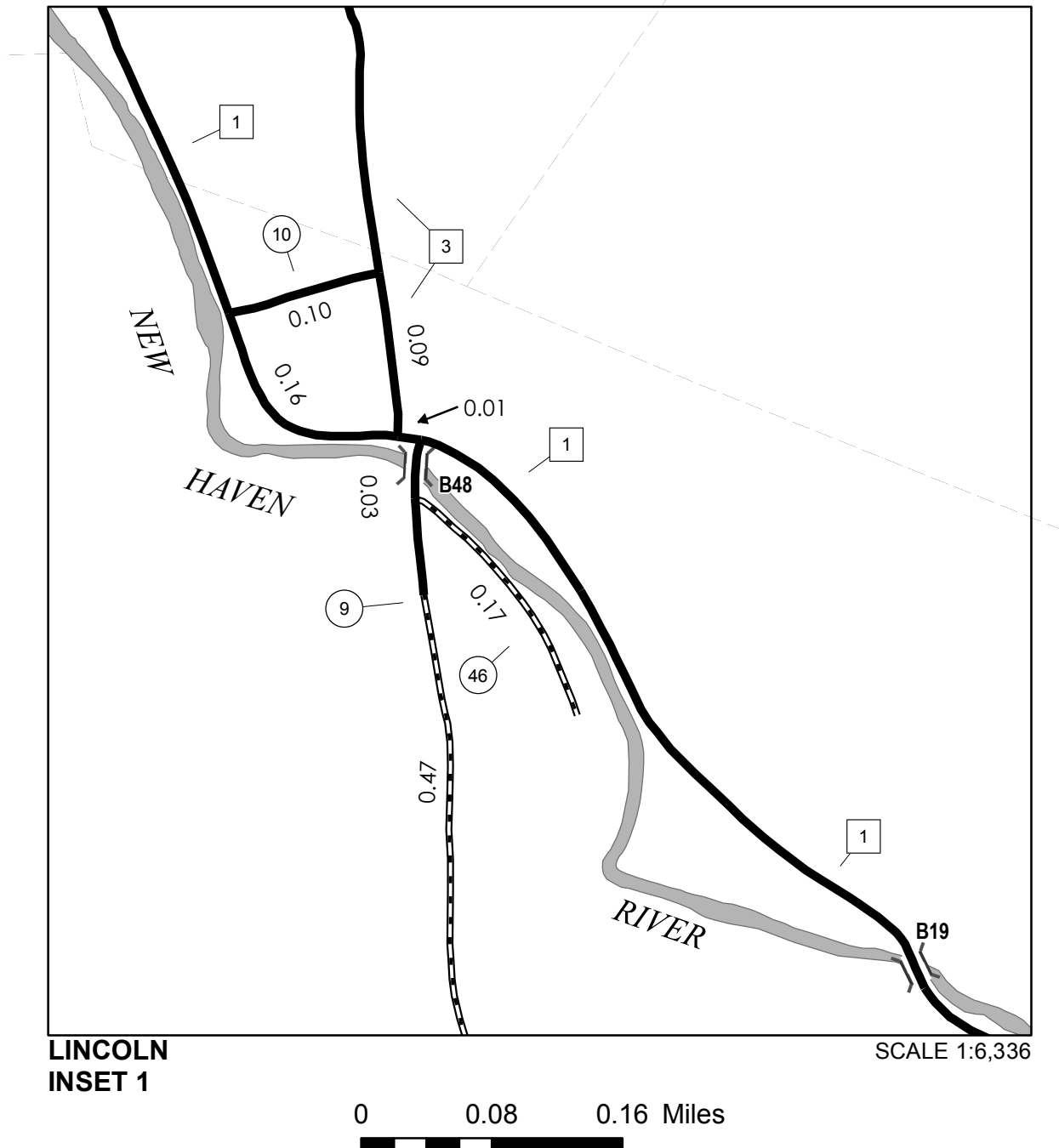
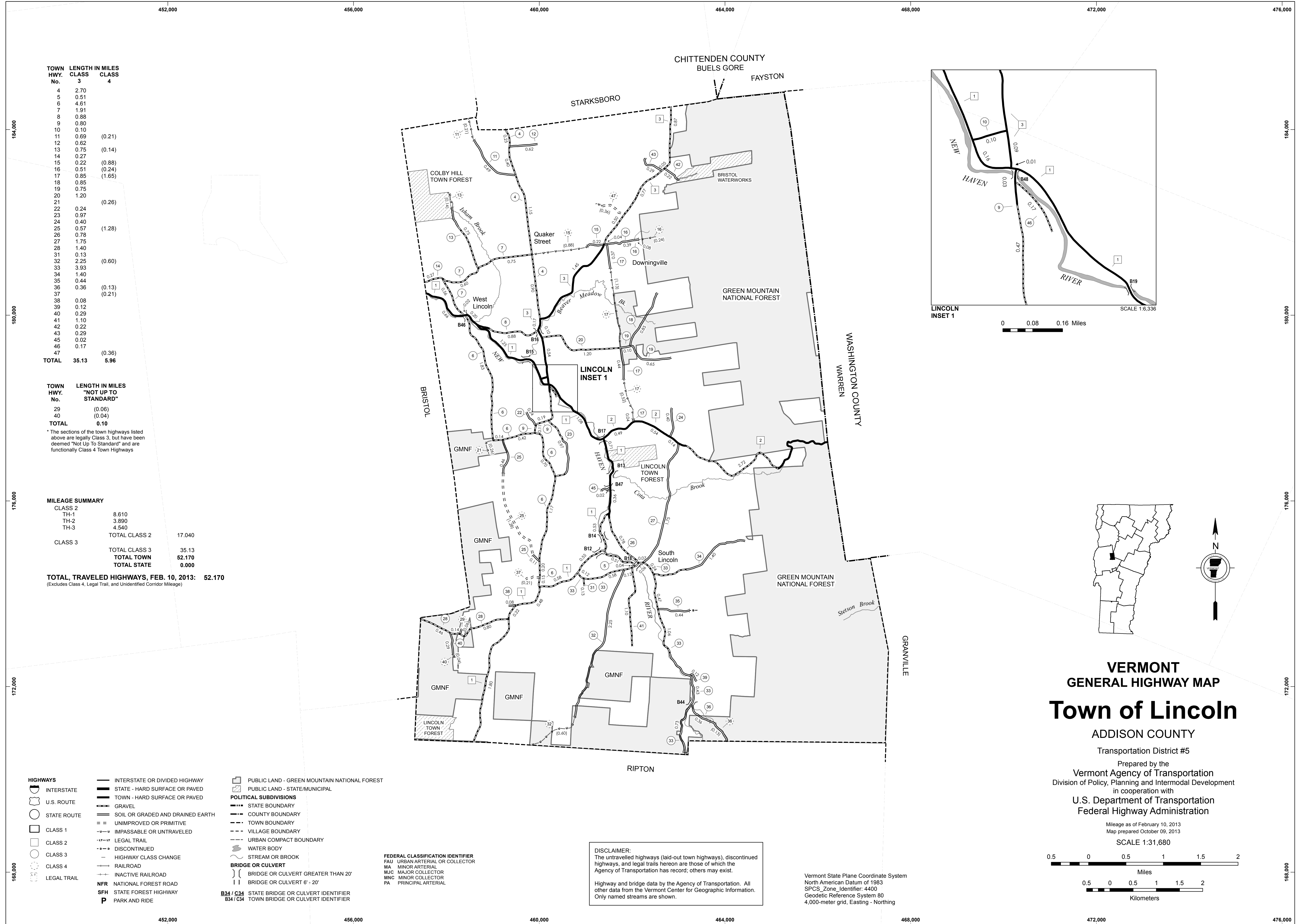
Mileage as of February 10, 2013
Map prepared October 15, 2013

SCALE 1:31,680



DISCLAIMER:
The untraveled highways (laid-out town highways), discontinued highways, and legal trails hereon are those of which the Agency of Transportation has record; others may exist.
Highway and bridge data by the Agency of Transportation. All other data from the Vermont Center for Geographic Information. Only named streams are shown.

Vermont State Plane Coordinate System
North American Datum of 1983
SPCS_Zone_Identifier: 4400
Geodetic Reference System 80
4,000-meter grid, Easting - Northing



TOWN HWY. No.	LENGTH IN MILES CLASS 3	LENGTH IN MILES CLASS 4
4	2.70	
5	0.51	
6	4.61	
7	1.91	
8	0.88	
9	0.80	
10	0.10	
11	0.69	(0.21)
12	0.62	(0.14)
13	0.75	
14	0.27	
15	0.22	(0.88)
16	0.51	(0.24)
17	0.85	(1.65)
18	0.85	
19	0.75	
20	1.20	
21		(0.26)
22	0.24	
23	0.97	
24	0.40	
25	0.57	(1.28)
26	0.78	
27	1.75	
28	1.40	
31	0.13	
32	2.25	(0.60)
33	3.93	
34	1.40	
35	0.44	
36	0.36	(0.13)
37		(0.21)
38	0.08	
39	0.12	
40	0.29	
41	1.10	
42	0.22	
43	0.29	
45	0.02	
46	0.17	
47		(0.36)
TOTAL	35.13	5.96

TOWN HWY. No.	LENGTH IN MILES "NOT UP TO STANDARD"
29	(0.06)
40	(0.04)
TOTAL	0.10

* The sections of the town highways listed above are legally Class 3, but have been deemed "Not Up To Standard" and are functionally Class 4 Town Highways

MILEAGE SUMMARY		
CLASS 2		
TH-1	8.610	
TH-2	3.890	
TH-3	4.540	
TOTAL CLASS 2		17.040
CLASS 3		
TOTAL CLASS 3		35.13
TOTAL TOWN		52.170
TOTAL STATE		0.000

TOTAL TRAVELED HIGHWAYS, FEB. 10, 2013: 52.170
(Excludes Class 4, Legal Trail, and Unidentified Corridor Mileage)

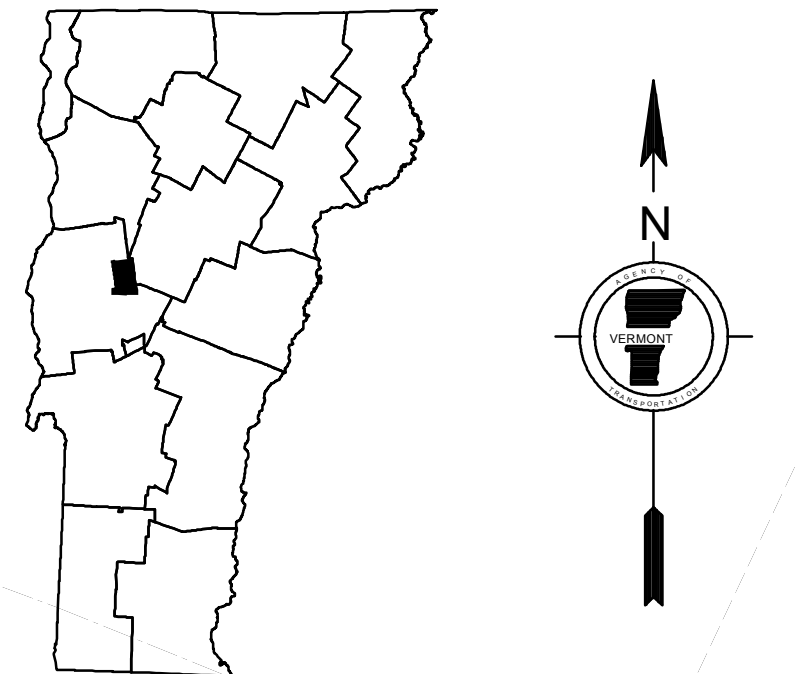
- HIGHWAYS**
 - INTERSTATE
 - U.S. ROUTE
 - STATE ROUTE
 - CLASS 1
 - CLASS 2
 - CLASS 3
 - CLASS 4
 - LEGAL TRAIL
- INTERSTATE OR DIVIDED HIGHWAY
- STATE - HARD SURFACE OR PAVED
- TOWN - HARD SURFACE OR PAVED
- GRAVEL
- SOIL OR GRADED AND DRAINED EARTH
- UNIMPROVED OR PRIMITIVE
- IMPASSABLE OR UNTRAVELED
- LEGAL TRAIL
- DISCONTINUED
- HIGHWAY CLASS CHANGE
- RAILROAD
- INACTIVE RAILROAD
- NATIONAL FOREST ROAD
- STATE FOREST HIGHWAY
- PARK AND RIDE

- POLITICAL SUBDIVISIONS**
 - STATE BOUNDARY
 - COUNTY BOUNDARY
 - TOWN BOUNDARY
 - VILLAGE BOUNDARY
 - URBAN COMPACT BOUNDARY
 - WATER BODY
 - STREAM OR BROOK
- BRIDGE OR CULVERT**
 - BRIDGE OR CULVERT GREATER THAN 20'
 - BRIDGE OR CULVERT 6' - 20'
 - STATE BRIDGE OR CULVERT IDENTIFIER
 - TOWN BRIDGE OR CULVERT IDENTIFIER
- PUBLIC LAND - GREEN MOUNTAIN NATIONAL FOREST**
- PUBLIC LAND - STATE/MUNICIPAL**

- FEDERAL CLASSIFICATION IDENTIFIER**
 - FAU URBAN ARTERIAL OR COLLECTOR
 - MA MINOR ARTERIAL
 - MJC MAJOR COLLECTOR
 - MNC MINOR COLLECTOR
 - PA PRINCIPAL ARTERIAL

DISCLAIMER:
The untraveled highways (laid-out town highways), discontinued highways, and legal trails hereon are those of which the Agency of Transportation has record; others may exist.
Highway and bridge data by the Agency of Transportation. All other data from the Vermont Center for Geographic Information. Only named streams are shown.

Vermont State Plane Coordinate System
North American Datum of 1983
SPCS_Zone_Identifier: 4400
Geodetic Reference System 80
4,000-meter grid, Easting - Northing



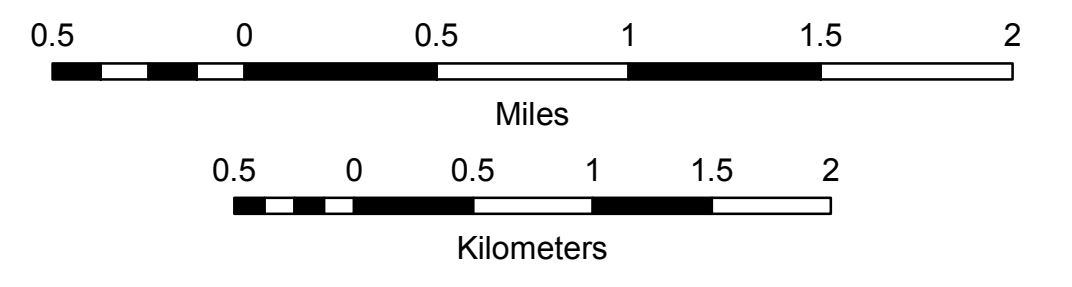
VERMONT
GENERAL HIGHWAY MAP
Town of Lincoln
ADDISON COUNTY

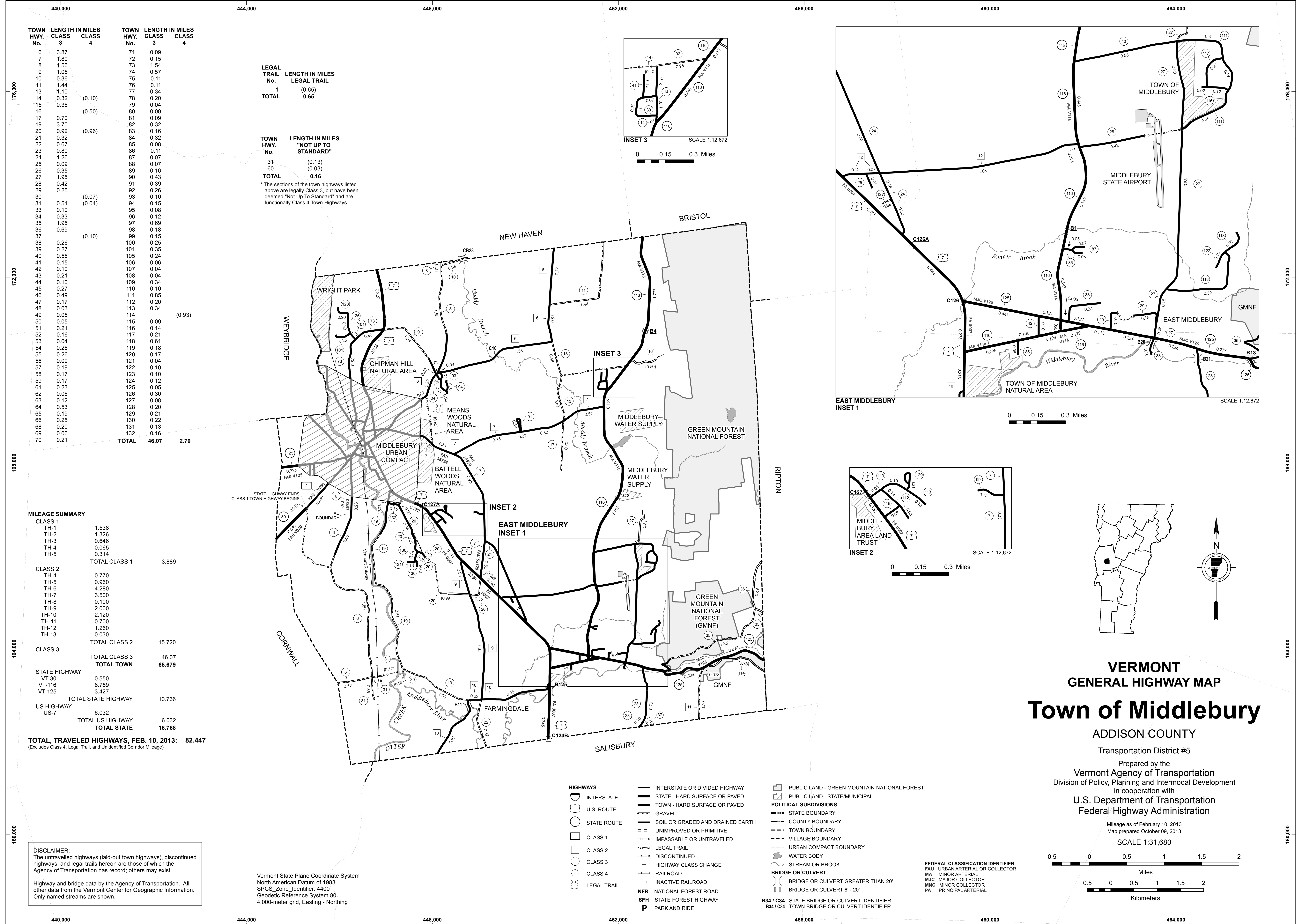
Transportation District #5

Prepared by the
Vermont Agency of Transportation
Division of Policy, Planning and Intermodal Development
in cooperation with
U.S. Department of Transportation
Federal Highway Administration

Mileage as of February 10, 2013
Map prepared October 09, 2013

SCALE 1:31,680





TOWN HWY. No.	LENGTH IN MILES CLASS 3	CLASS 4	TOWN HWY. No.	LENGTH IN MILES CLASS 3	CLASS 4
6	3.87		71	0.09	
7	1.80		72	0.15	
8	1.56		73	1.54	
9	1.05		74	0.57	
10	0.36		75	0.11	
11	1.44		76	0.11	
13	1.10		77	0.34	
14	0.32	(0.10)	78	0.20	
15	0.36		79	0.04	
16		(0.50)	80	0.09	
17	0.70		81	0.09	
19	3.70		82	0.32	
20	0.92	(0.96)	83	0.16	
21	0.32		84	0.32	
22	0.67		85	0.08	
23	0.80		86	0.11	
24	1.26		87	0.07	
25	0.09		88	0.07	
26	0.35		89	0.16	
27	1.95		90	0.43	
28	0.42		91	0.39	
29	0.25		92	0.26	
30		(0.07)	93	0.10	
31	0.51	(0.04)	94	0.15	
33	0.10		95	0.08	
34	0.33		96	0.12	
35	1.95		97	0.69	
36	0.69		98	0.18	
37		(0.10)	99	0.15	
38	0.26		100	0.25	
39	0.27		101	0.35	
40	0.56		105	0.24	
41	0.15		106	0.06	
42	0.10		107	0.04	
43	0.21		108	0.04	
44	0.10		109	0.34	
45	0.27		110	0.10	
46	0.49		111	0.85	
47	0.17		112	0.20	
48	0.03		113	0.34	
49	0.05		114		(0.93)
50	0.05		115	0.09	
51	0.21		116	0.14	
52	0.16		117	0.21	
53	0.04		118	0.61	
54	0.26		119	0.18	
55	0.26		120	0.17	
56	0.09		121	0.04	
57	0.19		122	0.10	
58	0.17		123	0.10	
59	0.17		124	0.12	
61	0.23		125	0.05	
62	0.06		126	0.30	
63	0.12		127	0.08	
64	0.53		128	0.20	
65	0.19		129	0.21	
66	0.25		130	0.22	
68	0.20		131	0.13	
69	0.06		132	0.16	
70	0.21		133	0.16	
			TOTAL	46.07	2.70

LEGAL TRAIL

LEGAL TRAIL No.	LENGTH IN MILES LEGAL TRAIL
1	0.65
TOTAL	0.65

TOWN HWY. "NOT UP TO STANDARD"

TOWN HWY. No.	LENGTH IN MILES "NOT UP TO STANDARD"
31	0.13
60	0.03
TOTAL	0.16

* The sections of the town highways listed above are legally Class 3, but have been deemed "Not Up To Standard" and are functionally Class 4 Town Highways

MILEAGE SUMMARY

CLASS	LENGTH IN MILES	TOTAL CLASS
CLASS 1		
TH-1	1.538	
TH-2	1.326	
TH-3	0.646	
TH-4	0.065	
TH-5	0.314	
TOTAL CLASS 1		3.889
CLASS 2		
TH-4	0.770	
TH-5	0.960	
TH-6	4.280	
TH-7	3.500	
TH-8	0.100	
TH-9	2.000	
TH-10	2.120	
TH-11	0.700	
TH-12	1.260	
TH-13	0.030	
TOTAL CLASS 2		15.720
CLASS 3		
TOTAL CLASS 3		46.07
TOTAL TOWN		65.679
STATE HIGHWAY		
VT-30	0.550	
VT-116	6.759	
VT-125	3.427	
TOTAL STATE HIGHWAY		10.736
US HIGHWAY		
US-7	6.032	
TOTAL US HIGHWAY		6.032
TOTAL STATE		16.768

TOTAL, TRAVELED HIGHWAYS, FEB. 10, 2013: 82.447
 (Excludes Class 4, Legal Trail, and Unidentified Corridor Mileage)

DISCLAIMER:
 The untraveled highways (laid-out town highways), discontinued highways, and legal trails herein are those of which the Agency of Transportation has record; others may exist.
 Highway and bridge data by the Agency of Transportation. All other data from the Vermont Center for Geographic Information. Only named streams are shown.

Vermont State Plane Coordinate System
 North American Datum of 1983
 SPCS_Zone_Identifier: 4400
 Geocentric Reference System 80
 4,000-meter grid, Easting - Northing

- HIGHWAYS**
- INTERSTATE
 - U.S. ROUTE
 - STATE ROUTE
 - CLASS 1
 - CLASS 2
 - CLASS 3
 - CLASS 4
 - LEGAL TRAIL
- BRIDGE OR CULVERT**
- BRIDGE OR CULVERT GREATER THAN 20'
 - BRIDGE OR CULVERT 6' - 20'
- BRIDGE OR CULVERT IDENTIFIER**
- FAU URBAN ARTERIAL OR COLLECTOR
 - MA MINOR ARTERIAL
 - MJC MAJOR COLLECTOR
 - MNC MINOR COLLECTOR
 - PA PRINCIPAL ARTERIAL
- LEGEND**
- INTERSTATE OR DIVIDED HIGHWAY
 - STATE - HARD SURFACE OR PAVED
 - TOWN - HARD SURFACE OR PAVED
 - GRAVEL
 - SOIL OR GRADED AND DRAINED EARTH
 - UNIMPROVED OR PRIMITIVE
 - IMPASSABLE OR UNTRAVELED
 - LEGAL TRAIL
 - DISCONTINUED
 - HIGHWAY CLASS CHANGE
 - RAILROAD
 - INACTIVE RAILROAD
 - NFR NATIONAL FOREST ROAD
 - SFH STATE FOREST HIGHWAY
 - PARK AND RIDE
 - PUBLIC LAND - GREEN MOUNTAIN NATIONAL FOREST
 - PUBLIC LAND - STATE/MUNICIPAL
 - POLITICAL SUBDIVISIONS
 - STATE BOUNDARY
 - COUNTY BOUNDARY
 - TOWN BOUNDARY
 - VILLAGE BOUNDARY
 - URBAN COMPACT BOUNDARY
 - WATER BODY
 - STREAM OR BROOK

VERMONT
GENERAL HIGHWAY MAP
Town of Middlebury
 ADDISON COUNTY
 Transportation District #5

Prepared by the
 Vermont Agency of Transportation
 Division of Policy, Planning and Intermodal Development
 in cooperation with
 U.S. Department of Transportation
 Federal Highway Administration

Mileage as of February 10, 2013
 Map prepared October 09, 2013
 SCALE 1:31,680

0.5 0 0.5 1 1.5 2
 Miles
 0.5 0 0.5 1 1.5 2
 Kilometers

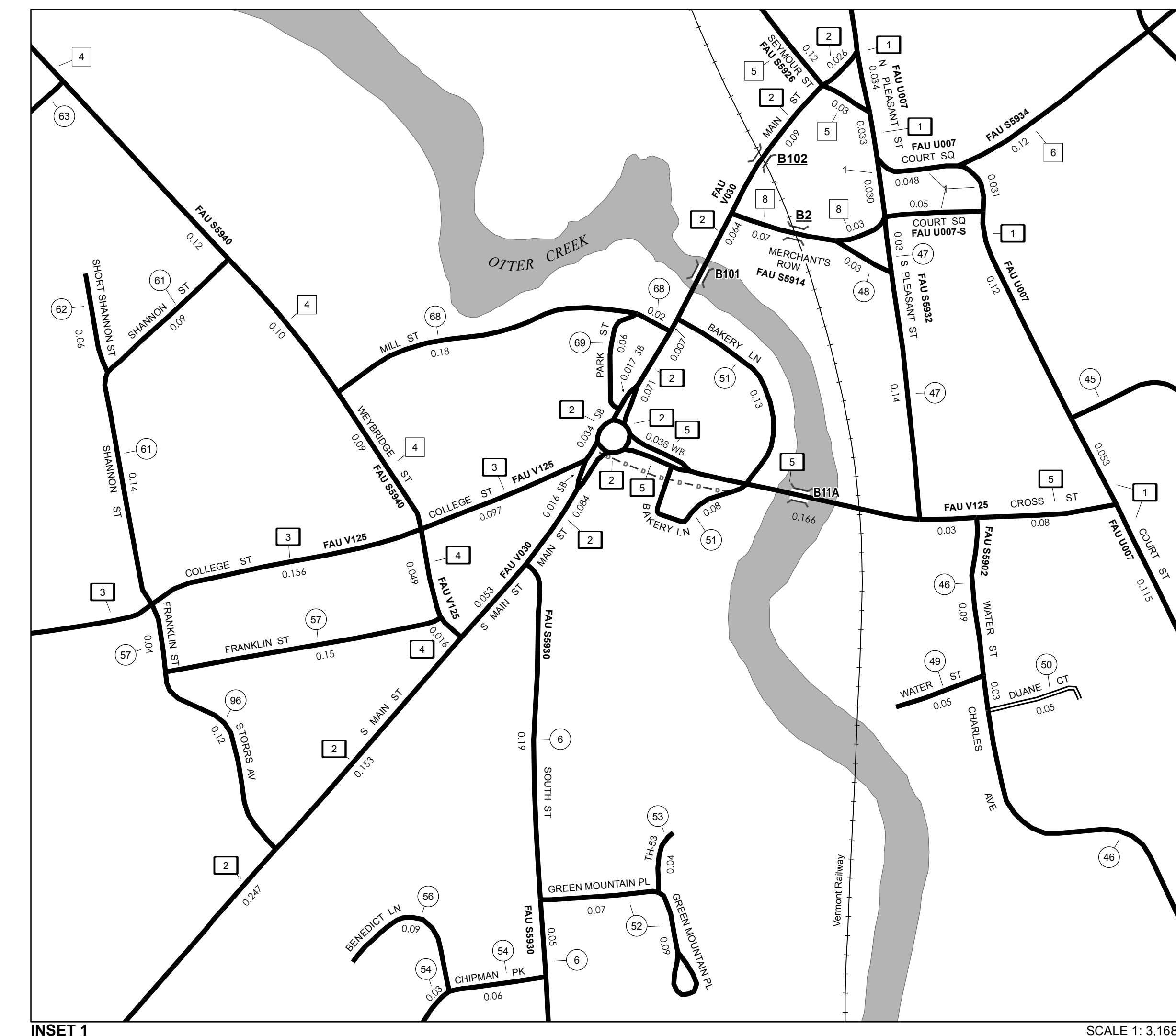
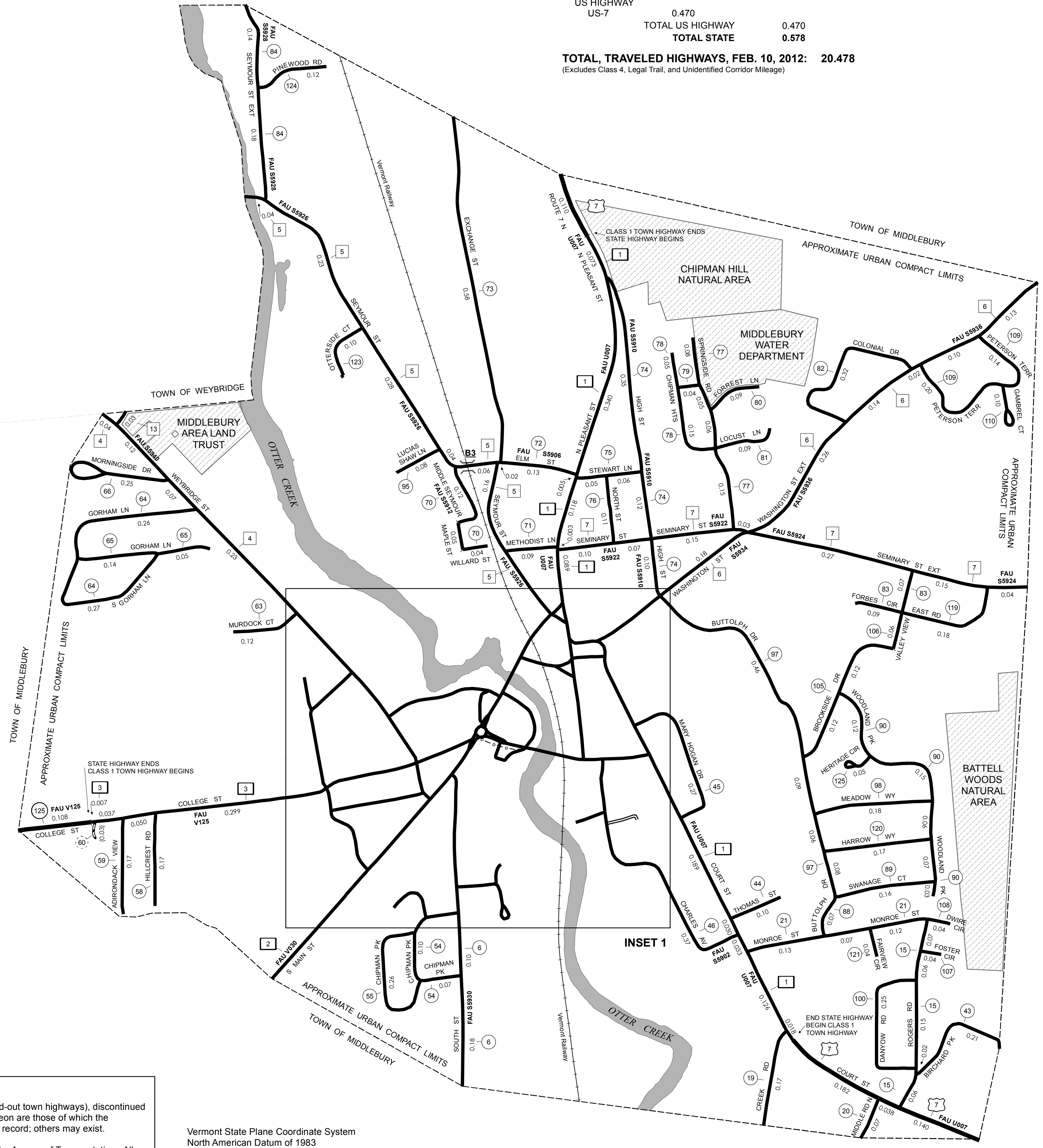
TOWN HWY. No.	LENGTH IN MILES CLASS 3	LENGTH IN MILES CLASS 4
6	0.52	
15	0.36	
19	0.17	
20	0.07	
21	0.32	
43	0.21	
44	0.10	
45	0.27	
46	0.49	
47	0.17	
48	0.03	
49	0.05	
50	0.05	
51	0.21	
52	0.16	
53	0.04	
54	0.26	
55	0.26	
56	0.09	
57	0.19	
58	0.17	
59	0.17	
61	0.23	
62	0.06	
63	0.12	
64	0.53	
65	0.19	
66	0.25	
68	0.20	
69	0.06	
70	0.21	
71	0.09	
72	0.15	
73	0.58	
74	0.57	
75	0.11	
76	0.11	
77	0.34	
78	0.20	
79	0.04	
80	0.09	
81	0.09	
82	0.32	
83	0.16	
84	0.32	
88	0.07	
89	0.16	
90	0.43	
95	0.08	
96	0.12	
97	0.69	
98	0.18	
100	0.25	
105	0.24	
106	0.06	
107	0.04	
108	0.04	
109	0.34	
110	0.10	
119	0.18	
120	0.17	
121	0.04	
123	0.10	
124	0.12	
125	0.05	
TOTAL	12.84	0.00

TOWN HWY. No.	LENGTH IN MILES "NOT UP TO STANDARD"
60	(0.03)
TOTAL	0.03

* The sections of the town highways listed above are legally Class 3, but have been deemed "Not Up To Standard" and are functionally Class 4 Town Highways

MILEAGE SUMMARY			
CLASS 1			
TH-1	1.538		
TH-2	0.877		
TH-3	0.646		
TH-4	0.065		
TH-5	0.314		
TOTAL CLASS 1	3.440		
CLASS 2			
TH-4	0.770		
TH-5	0.960		
TH-6	0.950		
TH-7	0.810		
TH-8	0.100		
TH-13	0.030		
TOTAL CLASS 2	3.620		
CLASS 3			
TOTAL CLASS 3	12.84		
TOTAL TOWN	19.900		
STATE HIGHWAY			
VT-125	0.108		
TOTAL STATE HIGHWAY	0.108		
US HIGHWAY			
US-7	0.470		
TOTAL US HIGHWAY	0.470		
TOTAL STATE	0.578		
TOTAL, TRAVELED HIGHWAYS, FEB. 10, 2012:	20.478		

(Excludes Class 4, Legal Trail, and Unidentified Corridor Mileage)



0 0.04 0.08 Miles

HIGHWAYS

- INTERSTATE OR DIVIDED HIGHWAY
- STATE - HARD SURFACE OR PAVED
- TOWN - HARD SURFACE OR PAVED
- GRAVEL
- SOIL OR GRADED AND DRAINED EARTH
- UNIMPROVED OR PRIMITIVE
- IMPASSABLE OR UNTRAVELED
- LEGAL TRAIL
- DISCONTINUED
- HIGHWAY CLASS CHANGE
- RAILROAD
- INACTIVE RAILROAD
- PARK AND RIDE

PUBLIC LAND - GREEN MOUNTAIN NATIONAL FOREST

PUBLIC LAND - STATE/MUNICIPAL

POLITICAL SUBDIVISIONS

- STATE BOUNDARY
- COUNTY BOUNDARY
- TOWN BOUNDARY
- VILLAGE BOUNDARY
- URBAN COMPACT BOUNDARY
- WATER BODY
- STREAM OR BROOK

BRIDGE OR CULVERT

- BRIDGE OR CULVERT GREATER THAN 20'
- BRIDGE OR CULVERT 6' - 20'
- STATE BRIDGE OR CULVERT IDENTIFIER
- TOWN BRIDGE OR CULVERT IDENTIFIER

FEDERAL CLASSIFICATION IDENTIFIER

- FAU URBAN ARTERIAL OR COLLECTOR
- MA MINOR ARTERIAL
- MJC MAJOR COLLECTOR
- MNC MINOR COLLECTOR
- PA PRINCIPAL ARTERIAL

VERMONT GENERAL HIGHWAY MAP

Urban Compact of Middlebury

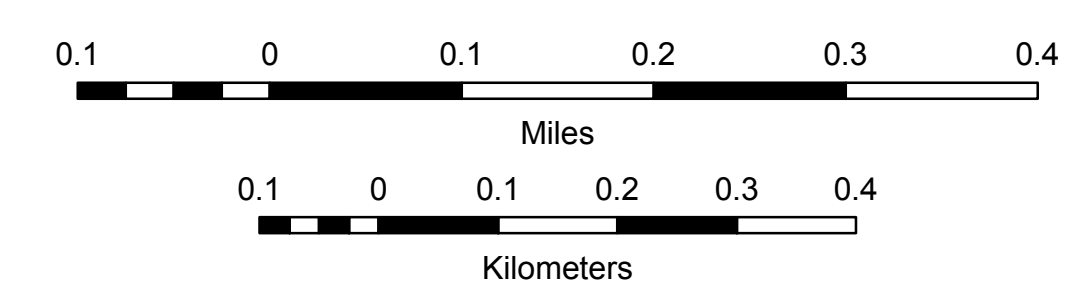
ADDISON COUNTY

Transportation District #5

Prepared by the
 Vermont Agency of Transportation
 Division of Policy, Planning and Intermodal Development
 in cooperation with
 U.S. Department of Transportation
 Federal Highway Administration

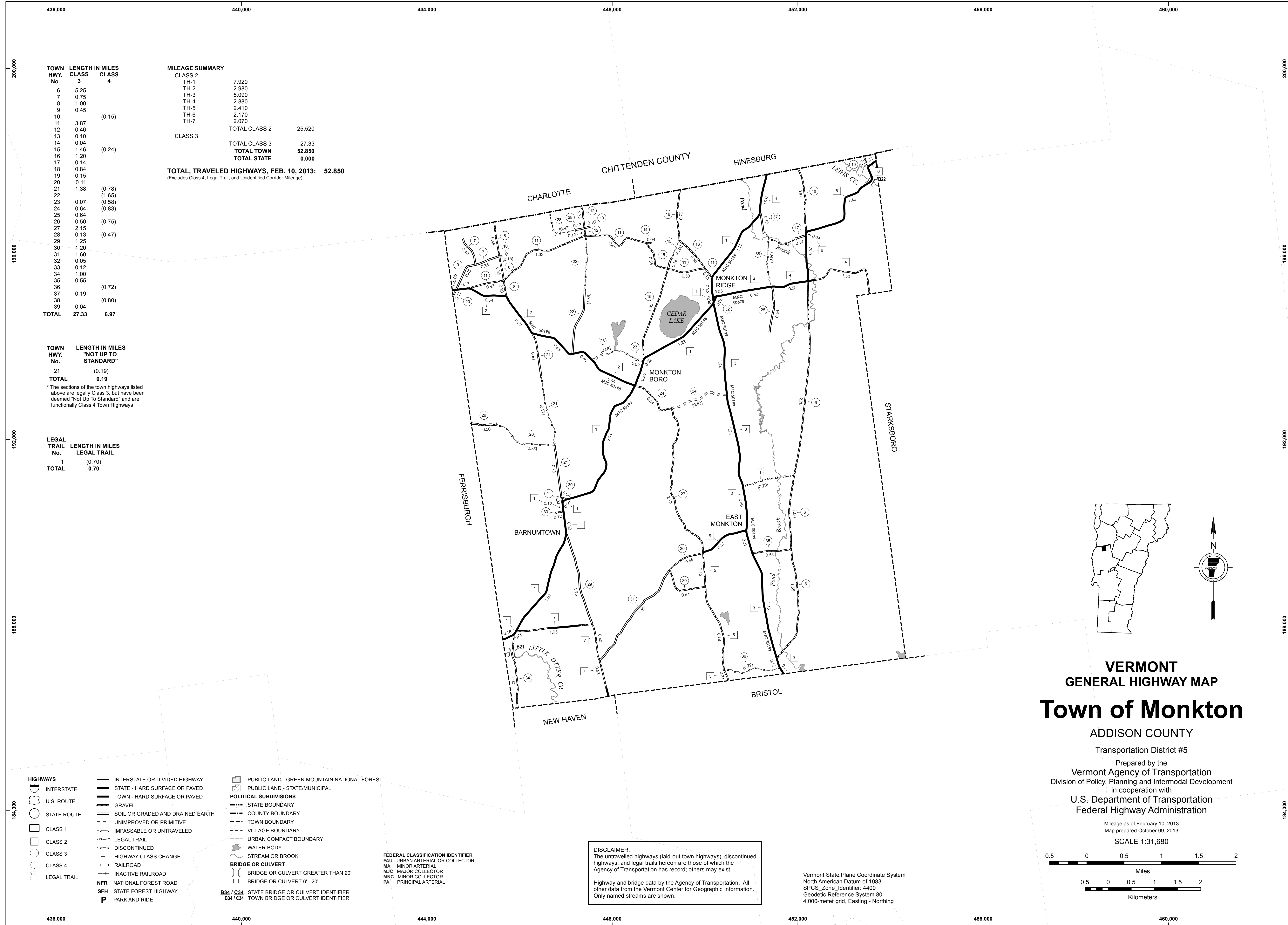
Mileage as of February 10, 2012
 Map prepared October 02, 2012

SCALE 1:6,336



DISCLAIMER:
 The untraveled highways (laid-out town highways), discontinued highways, and legal trails hereon are those of which the Agency of Transportation has record; others may exist.
 Highway and bridge data by the Agency of Transportation. All other data from the Vermont Center for Geographic Information. Only named streams are shown.

Vermont State Plane Coordinate System
 North American Datum of 1983
 SPCS_Zone_Identifier: 4400
 Geodetic Reference System 80
 2,000-meter grid, Easting - Northing



TOWN HWY. No.	LENGTH IN MILES CLASS 3	LENGTH IN MILES CLASS 4
6	5.25	
7	0.75	
8	1.00	
9	0.45	
10		(0.15)
11	3.87	
12	0.46	
13	0.10	
14	0.04	
15	1.46	(0.24)
16	1.20	
17	0.14	
18	0.84	
19	0.15	
20	0.11	
21	1.38	(0.78)
22		(1.65)
23	0.07	(0.58)
24	0.64	(0.83)
25	0.64	
26	0.50	(0.75)
27	2.15	
28	0.13	(0.47)
29	1.25	
30	1.20	
31	1.60	
32	0.05	
33	0.12	
34	1.00	
35	0.55	
36		(0.72)
37	0.19	(0.80)
38		
39	0.04	
TOTAL	27.33	6.97

MILEAGE SUMMARY

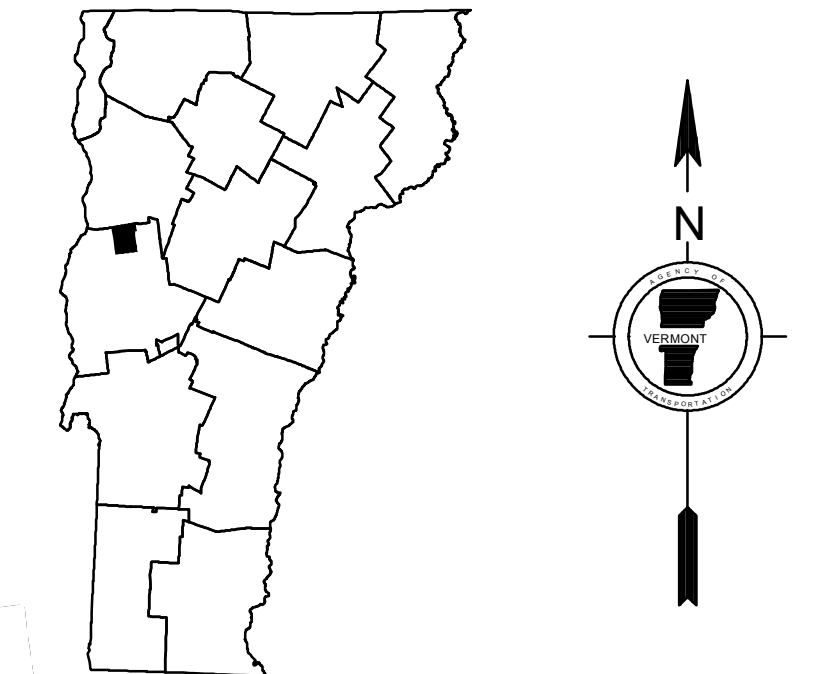
CLASS	Length	Total
CLASS 2	7.920	
TH-1	2.980	
TH-2	5.090	
TH-3	2.880	
TH-4	2.410	
TH-5	2.170	
TH-6	2.070	
TH-7		
TOTAL CLASS 2		25.520
CLASS 3		
TOTAL CLASS 3		27.33
TOTAL TOWN		52.850
TOTAL STATE		0.000

TOTAL TRAVELED HIGHWAYS, FEB. 10, 2013: 52.850
(Excludes Class 4, Legal Trail, and Unidentified Corridor Mileage)

TOWN HWY. No.	LENGTH IN MILES "NOT UP TO STANDARD"
21	(0.19)
TOTAL	0.19

* The sections of the town highways listed above are legally Class 3, but have been deemed "Not Up To Standard" and are functionally Class 4 Town Highways

LEGAL TRAIL No.	LENGTH IN MILES LEGAL TRAIL
1	(0.70)
TOTAL	0.70



VERMONT
GENERAL HIGHWAY MAP
Town of Monkton

ADDISON COUNTY

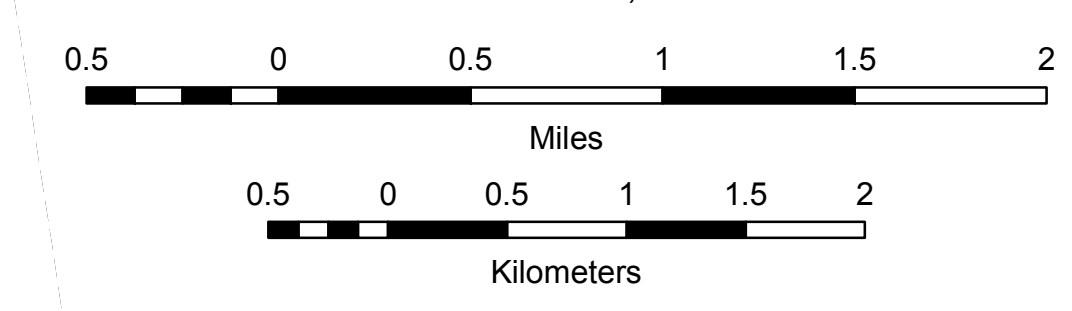
Transportation District #5

Prepared by the
Vermont Agency of Transportation
Division of Policy, Planning and Intermodal Development
in cooperation with

U.S. Department of Transportation
Federal Highway Administration

Mileage as of February 10, 2013
Map prepared October 09, 2013

SCALE 1:31,680

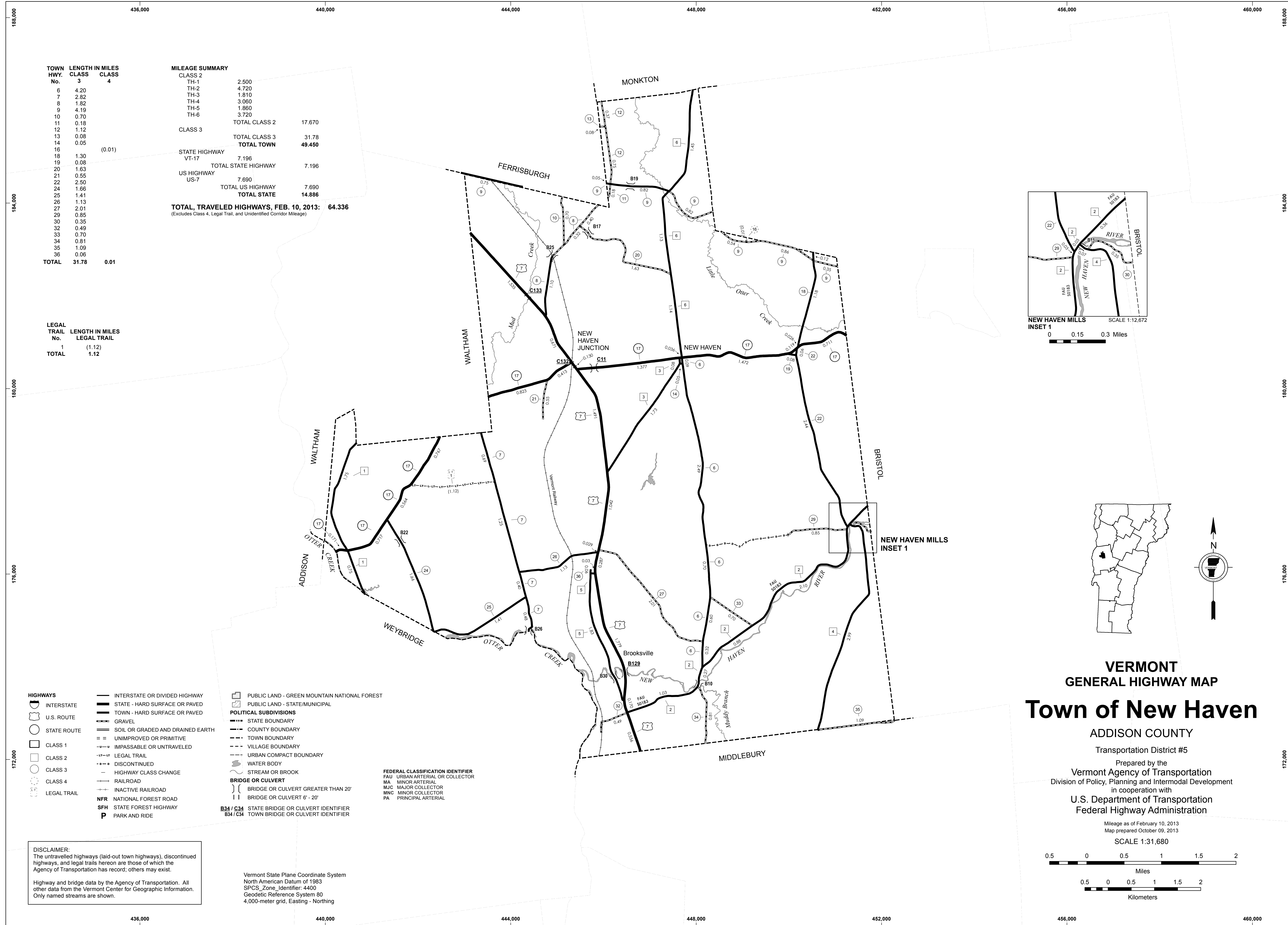


- HIGHWAYS**
- INTERSTATE
 - U.S. ROUTE
 - STATE ROUTE
 - CLASS 1
 - CLASS 2
 - CLASS 3
 - CLASS 4
 - LEGAL TRAIL
- INTERSTATE OR DIVIDED HIGHWAY
- STATE - HARD SURFACE OR PAVED
- TOWN - HARD SURFACE OR PAVED
- GRAVEL
- SOIL OR GRADED AND DRAINED EARTH
- UNIMPROVED OR PRIMITIVE
- IMPASSABLE OR UNTRAVELED
- LEGAL TRAIL
- DISCONTINUED
- HIGHWAY CLASS CHANGE
- RAILROAD
- INACTIVE RAILROAD
- NFR NATIONAL FOREST ROAD
- SFH STATE FOREST HIGHWAY
- P PARK AND RIDE
- POLITICAL SUBDIVISIONS**
- STATE BOUNDARY
 - COUNTY BOUNDARY
 - TOWN BOUNDARY
 - VILLAGE BOUNDARY
 - URBAN COMPACT BOUNDARY
 - WATER BODY
 - STREAM OR BROOK
- BRIDGE OR CULVERT**
- BRIDGE OR CULVERT GREATER THAN 20'
 - BRIDGE OR CULVERT 6' - 20'
- B34 / C34** STATE BRIDGE OR CULVERT IDENTIFIER
B34 / C34 TOWN BRIDGE OR CULVERT IDENTIFIER
- FEDERAL CLASSIFICATION IDENTIFIER**
- FAU URBAN ARTERIAL OR COLLECTOR
 - MA MINOR ARTERIAL
 - MJC MAJOR COLLECTOR
 - MNC MINOR COLLECTOR
 - PA PRINCIPAL ARTERIAL
- PUBLIC LAND - GREEN MOUNTAIN NATIONAL FOREST**
- PUBLIC LAND - STATE/MUNICIPAL**

DISCLAIMER:
The untraveled highways (laid-out town highways), discontinued highways, and legal trails hereon are those of which the Agency of Transportation has record; others may exist.

Highway and bridge data by the Agency of Transportation. All other data from the Vermont Center for Geographic Information. Only named streams are shown.

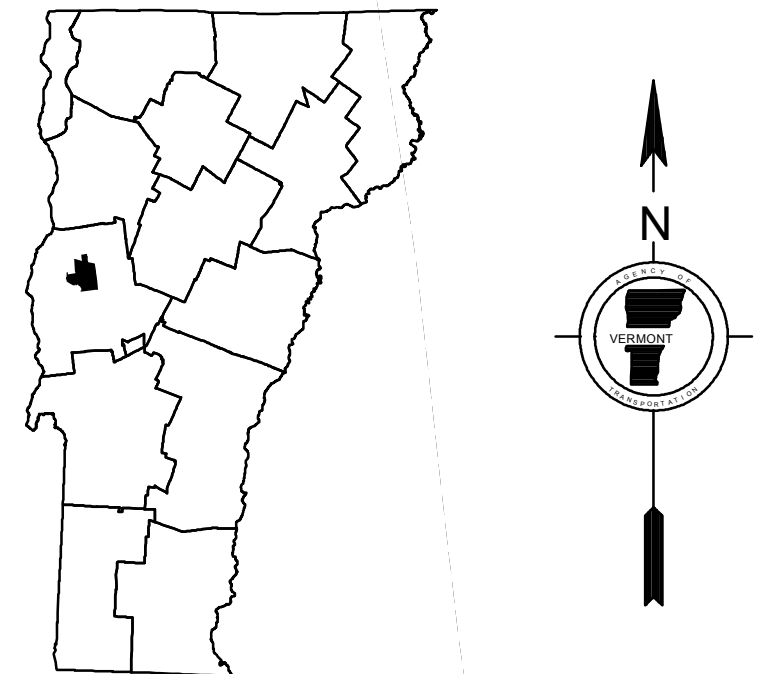
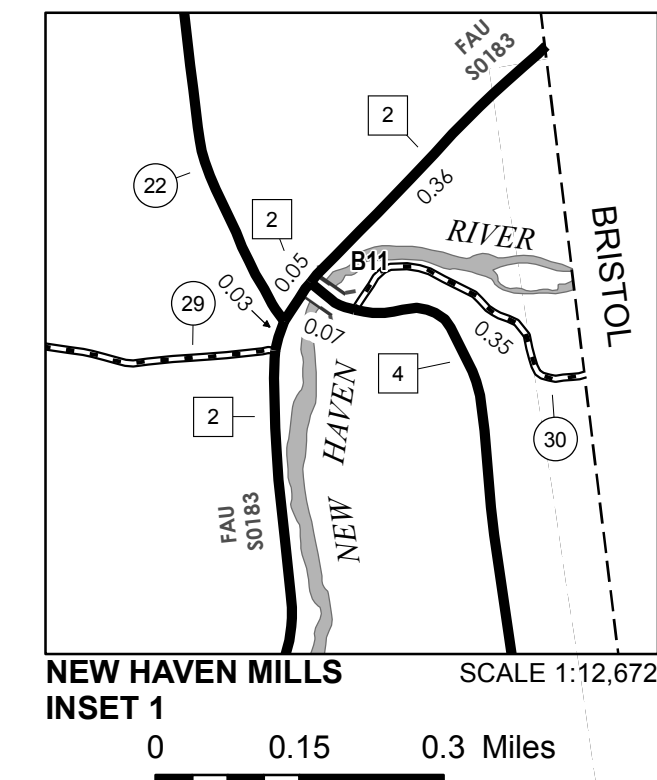
Vermont State Plane Coordinate System
North American Datum of 1983
SPCS_Zone_Identifier: 4400
Geodetic Reference System 80
4,000-meter grid, Easting - Northing



TOWN HWY. No.	LENGTH IN MILES CLASS 3	CLASS 4
6	4.20	
7	2.82	
8	1.82	
9	4.19	
10	0.70	
11	0.18	
12	1.12	
13	0.08	
14	0.05	
16		(0.01)
18	1.30	
19	0.08	
20	1.63	
21	0.55	
22	2.50	
24	1.66	
25	1.41	
26	1.13	
27	2.01	
29	0.85	
30	0.35	
32	0.49	
33	0.70	
34	0.81	
35	1.09	
36	0.06	
TOTAL	31.78	0.01

MILEAGE SUMMARY		
CLASS 2		
TH-1	2.500	
TH-2	4.720	
TH-3	1.810	
TH-4	3.060	
TH-5	1.860	
TH-6	3.720	
TOTAL CLASS 2	17.670	
CLASS 3		
TOTAL CLASS 3	31.78	
TOTAL TOWN	49.450	
STATE HIGHWAY		
VT-17	7.196	
TOTAL STATE HIGHWAY	7.196	
US HIGHWAY		
US-7	7.690	
TOTAL US HIGHWAY	7.690	
TOTAL STATE	14.886	
TOTAL, TRAVELED HIGHWAYS, FEB. 10, 2013:	64.336	
<small>(Excludes Class 4, Legal Trail, and Unidentified Corridor Mileage)</small>		

LEGAL TRAIL No.	LENGTH IN MILES LEGAL TRAIL
1	(1.12)
TOTAL	1.12



VERMONT
GENERAL HIGHWAY MAP
Town of New Haven

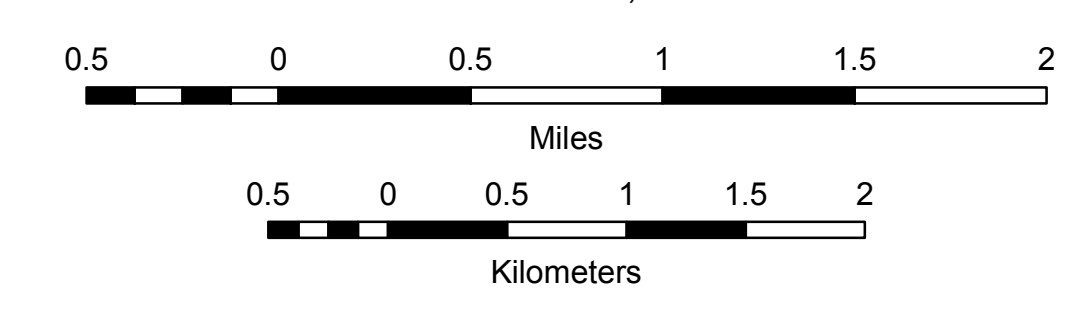
ADDISON COUNTY

Transportation District #5

Prepared by the
 Vermont Agency of Transportation
 Division of Policy, Planning and Intermodal Development
 in cooperation with
 U.S. Department of Transportation
 Federal Highway Administration

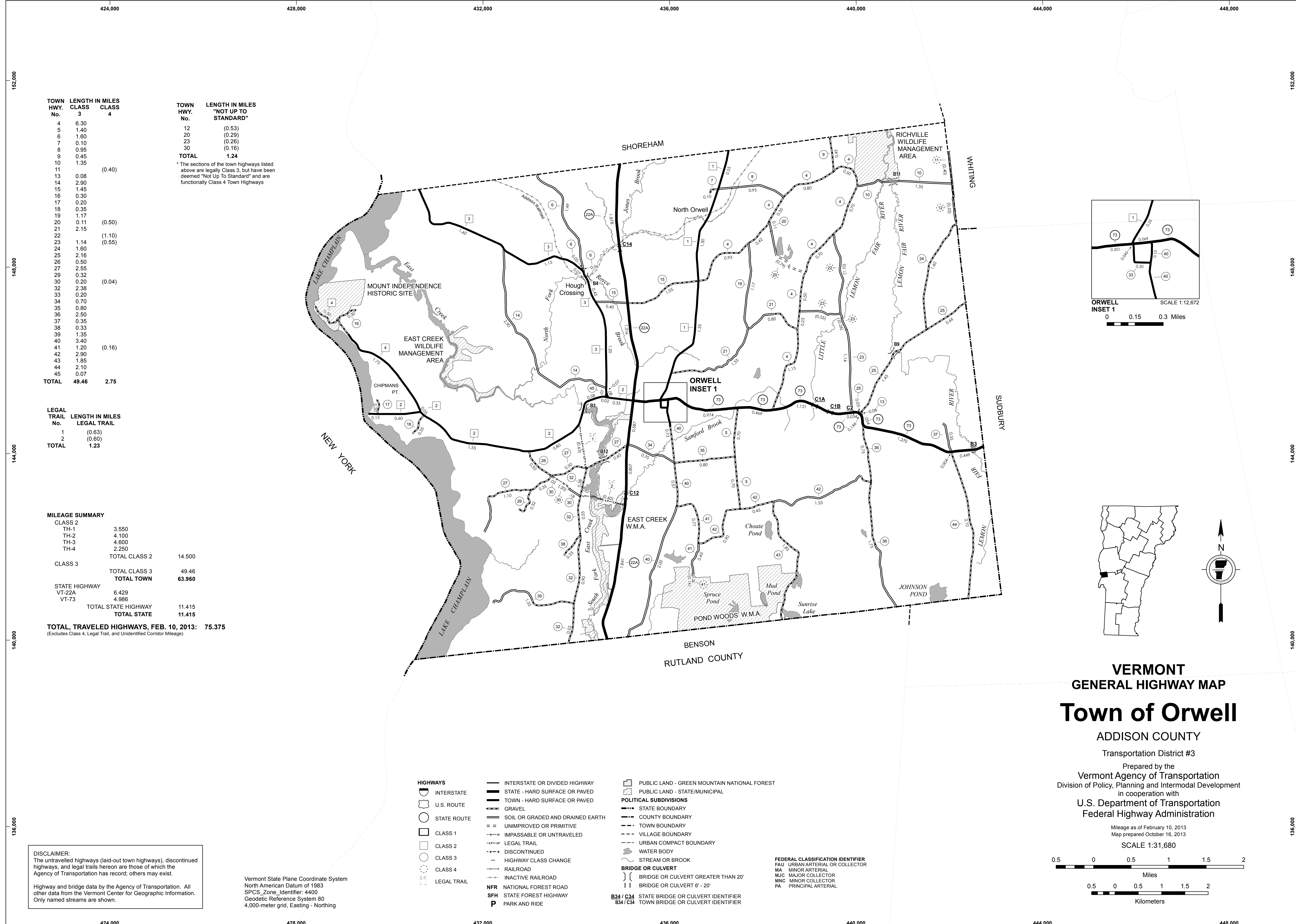
Mileage as of February 10, 2013
 Map prepared October 09, 2013

SCALE 1:31,680



DISCLAIMER:
 The untraveled highways (laid-out town highways), discontinued highways, and legal trails hereon are those of which the Agency of Transportation has record; others may exist.
 Highway and bridge data by the Agency of Transportation. All other data from the Vermont Center for Geographic Information. Only named streams are shown.

Vermont State Plane Coordinate System
 North American Datum of 1983
 SPCS_Zone_Identifier: 4400
 Geodetic Reference System 80
 4,000-meter grid, Easting - Northing

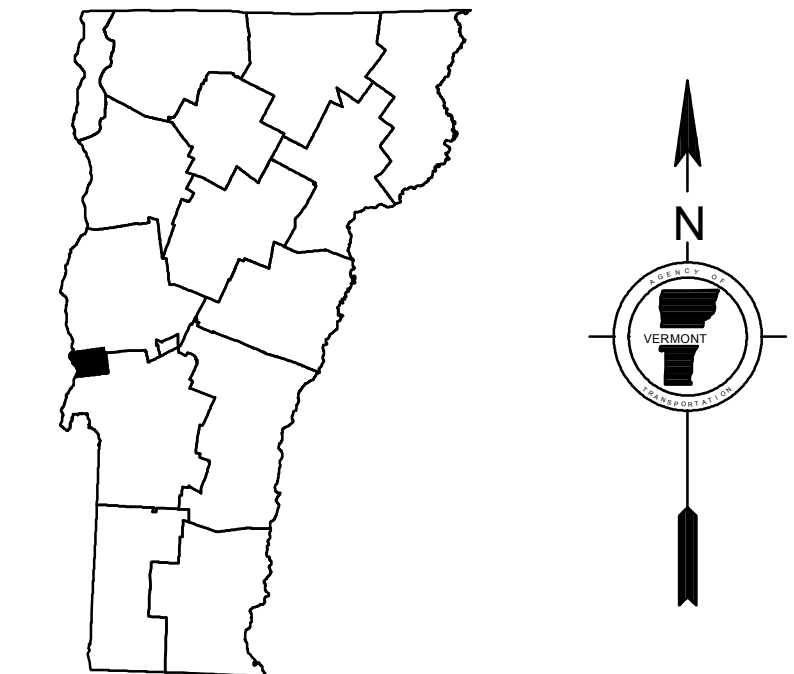
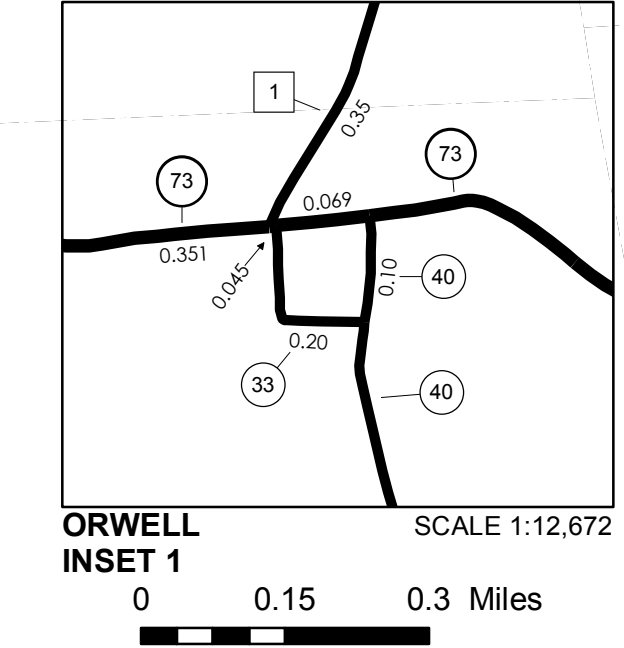


TOWN HWY. No.	LENGTH IN MILES CLASS 3	CLASS 4	TOWN HWY. No.	LENGTH IN MILES "NOT UP TO STANDARD"
4	6.30		12	(0.53)
5	1.40		20	(0.29)
6	1.60		23	(0.26)
7	0.10		30	(0.16)
8	0.95		TOTAL	1.24
9	0.45			
10	1.35			
11		(0.40)		
13	0.08			
14	2.90			
15	1.45			
16	0.30			
17	0.20			
18	0.35			
19	1.17			
20	0.11	(0.50)		
21	2.15			
22		(1.10)		
23	1.14	(0.55)		
24	1.60			
25	2.16			
26	0.50			
27	2.55			
29	0.32			
30	0.20	(0.04)		
32	2.38			
33	0.20			
34	0.70			
35	0.80			
36	2.50			
37	0.35			
38	0.33			
39	1.35			
40	3.40			
41	1.20	(0.16)		
42	2.90			
43	1.85			
44	2.10			
45	0.07			
TOTAL	49.46	2.75		

LEGAL TRAIL No.	LENGTH IN MILES LEGAL TRAIL
1	(0.63)
2	(0.60)
TOTAL	1.23

MILEAGE SUMMARY	
CLASS 2	
TH-1	3,550
TH-2	4,100
TH-3	4,600
TH-4	2,250
TOTAL CLASS 2	14,500
CLASS 3	
TOTAL CLASS 3	49.46
TOTAL TOWN	63.960
STATE HIGHWAY	
VT-22A	6,429
VT-73	4,986
TOTAL STATE HIGHWAY	11,415
TOTAL STATE	11,415

TOTAL, TRAVELED HIGHWAYS, FEB. 10, 2013: 75.375
(Excludes Class 4, Legal Trail, and Unidentified Corridor Mileage)



- HIGHWAYS**
- INTERSTATE
- U.S. ROUTE
- STATE ROUTE
- CLASS 1
- CLASS 2
- CLASS 3
- CLASS 4
- LEGAL TRAIL
- INTERSTATE OR DIVIDED HIGHWAY
- STATE - HARD SURFACE OR PAVED
- TOWN - HARD SURFACE OR PAVED
- GRAVEL
- SOIL OR GRADED AND DRAINED EARTH
- UNIMPROVED OR PRIMITIVE
- IMPASSABLE OR UNTRAVELED
- LEGAL TRAIL
- DISCONTINUED
- HIGHWAY CLASS CHANGE
- RAILROAD
- INACTIVE RAILROAD
- NATIONAL FOREST ROAD
- STATE FOREST HIGHWAY
- PARK AND RIDE
- PUBLIC LAND - GREEN MOUNTAIN NATIONAL FOREST
- PUBLIC LAND - STATE/MUNICIPAL
- POLITICAL SUBDIVISIONS**
- STATE BOUNDARY
- COUNTY BOUNDARY
- TOWN BOUNDARY
- VILLAGE BOUNDARY
- URBAN COMPACT BOUNDARY
- WATER BODY
- STREAM OR BROOK
- BRIDGE OR CULVERT**
- BRIDGE OR CULVERT GREATER THAN 20'
- BRIDGE OR CULVERT 6' - 20'
- STATE BRIDGE OR CULVERT IDENTIFIER
- TOWN BRIDGE OR CULVERT IDENTIFIER
- FEDERAL CLASSIFICATION IDENTIFIER
- FAU URBAN ARTERIAL OR COLLECTOR
- MA MINOR ARTERIAL
- MJC MAJOR COLLECTOR
- MNC MINOR COLLECTOR
- PA PRINCIPAL ARTERIAL

DISCLAIMER:
 The untraveled highways (laid-out town highways), discontinued highways, and legal trails hereon are those of which the Agency of Transportation has record; others may exist.
 Highway and bridge data by the Agency of Transportation. All other data from the Vermont Center for Geographic Information. Only named streams are shown.

Vermont State Plane Coordinate System
 North American Datum of 1983
 SPCS_Zone_Identifier: 4400
 Geodetic Reference System 80
 4,000-meter grid, Easting - Northing

VERMONT
GENERAL HIGHWAY MAP
Town of Orwell
 ADDISON COUNTY
 Transportation District #3
 Prepared by the
 Vermont Agency of Transportation
 Division of Policy, Planning and Intermodal Development
 in cooperation with
 U.S. Department of Transportation
 Federal Highway Administration
 Mileage as of February 10, 2013
 Map prepared October 16, 2013
 SCALE 1:31,680

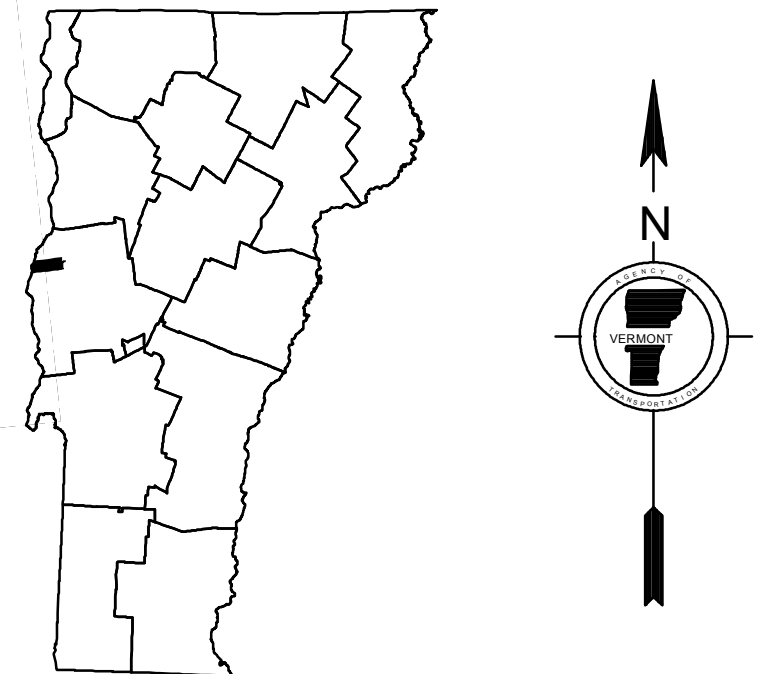
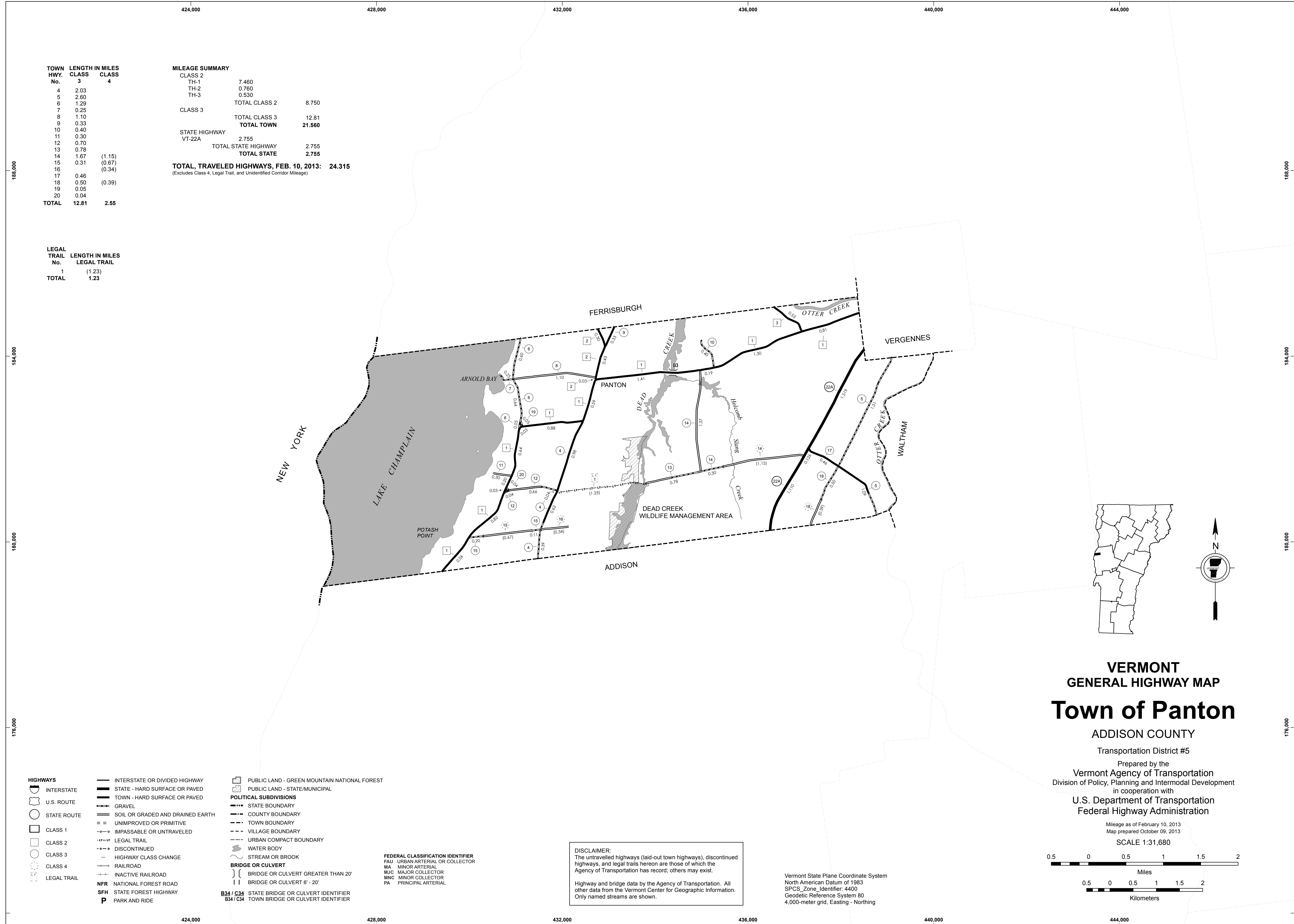
TOWN HWY. No.	LENGTH IN MILES CLASS 3	CLASS 4
4	2.03	
5	2.60	
6	1.29	
7	0.25	
8	1.10	
9	0.33	
10	0.40	
11	0.30	
12	0.70	
13	0.78	
14	1.67	(1.15)
15	0.31	(0.67)
16		(0.34)
17	0.46	
18	0.50	(0.39)
19	0.05	
20	0.04	
TOTAL	12.81	2.55

MILEAGE SUMMARY

CLASS 2	7.460	
TH-1	0.760	
TH-2		
TH-3	0.530	
TOTAL CLASS 2	8.750	
CLASS 3	12.81	
TOTAL CLASS 3	12.81	
TOTAL TOWN	21.560	
STATE HIGHWAY	2.755	
VT-22A		
TOTAL STATE HIGHWAY	2.755	
TOTAL STATE	2.755	

TOTAL, TRAVELED HIGHWAYS, FEB. 10, 2013: 24.315
 (Excludes Class 4, Legal Trail, and Unidentified Corridor Mileage)

LEGAL TRAIL No.	LENGTH IN MILES LEGAL TRAIL
1	(1.23)
TOTAL	1.23



VERMONT
GENERAL HIGHWAY MAP
Town of Panton

ADDISON COUNTY

Transportation District #5

Prepared by the
 Vermont Agency of Transportation
 Division of Policy, Planning and Intermodal Development
 in cooperation with

U.S. Department of Transportation
 Federal Highway Administration

Mileage as of February 10, 2013
 Map prepared October 09, 2013

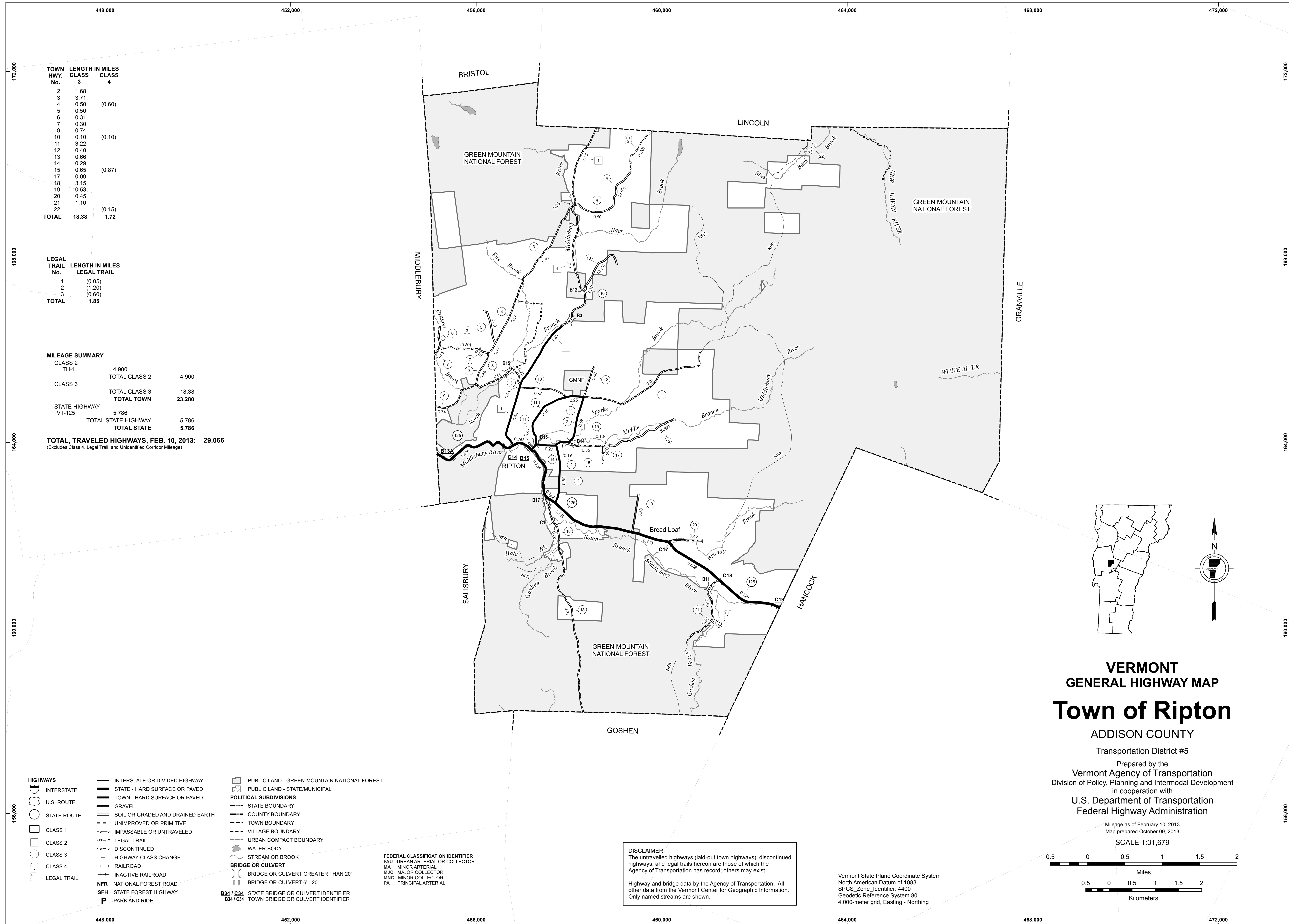
SCALE 1:31,680



- HIGHWAYS**
- INTERSTATE
 - U.S. ROUTE
 - STATE ROUTE
 - CLASS 1
 - CLASS 2
 - CLASS 3
 - CLASS 4
 - LEGAL TRAIL
- INTERSTATE OR DIVIDED HIGHWAY
 STATE - HARD SURFACE OR PAVED
 TOWN - HARD SURFACE OR PAVED
 GRAVEL
 SOIL OR GRADED AND DRAINED EARTH
 UNIMPROVED OR PRIMITIVE
 IMPASSABLE OR UNTRAVELED
 LEGAL TRAIL
 DISCONTINUED
 HIGHWAY CLASS CHANGE
 RAILROAD
 INACTIVE RAILROAD
 NATIONAL FOREST ROAD
 STATE FOREST HIGHWAY
 PARK AND RIDE
- POLITICAL SUBDIVISIONS**
- STATE BOUNDARY
 - COUNTY BOUNDARY
 - TOWN BOUNDARY
 - VILLAGE BOUNDARY
 - URBAN COMPACT BOUNDARY
 - WATER BODY
 - STREAM OR BROOK
- BRIDGE OR CULVERT**
- BRIDGE OR CULVERT GREATER THAN 20'
 - BRIDGE OR CULVERT 6' - 20'
- FEDERAL CLASSIFICATION IDENTIFIER**
- FAU URBAN ARTERIAL OR COLLECTOR
 - MA MINOR ARTERIAL
 - MJC MAJOR COLLECTOR
 - MNC MINOR COLLECTOR
 - PA PRINCIPAL ARTERIAL
- B34 / C34** STATE BRIDGE OR CULVERT IDENTIFIER
B34 / C34 TOWN BRIDGE OR CULVERT IDENTIFIER
- PUBLIC LAND - GREEN MOUNTAIN NATIONAL FOREST**
PUBLIC LAND - STATE/MUNICIPAL

DISCLAIMER:
 The untraveled highways (laid-out town highways), discontinued highways, and legal trails hereon are those of which the Agency of Transportation has record; others may exist.
 Highway and bridge data by the Agency of Transportation. All other data from the Vermont Center for Geographic Information. Only named streams are shown.

Vermont State Plane Coordinate System
 North American Datum of 1983
 SPCS_Zone_Identifier: 4400
 Geodetic Reference System 80
 4,000-meter grid, Easting - Northing



TOWN HWY. No.	LENGTH IN MILES CLASS 3	CLASS 4
2	1.68	
3	3.71	
4	0.50	(0.60)
5	0.50	
6	0.31	
7	0.30	
9	0.74	
10	0.10	(0.10)
11	3.22	
12	0.40	
13	0.66	
14	0.29	
15	0.65	(0.87)
17	0.09	
18	3.15	
19	0.53	
20	0.45	
21	1.10	
22		(0.15)
TOTAL	18.38	1.72

LEGAL TRAIL No.	LENGTH IN MILES LEGAL TRAIL
1	(0.05)
2	(1.20)
3	(0.60)
TOTAL	1.85

MILEAGE SUMMARY			
CLASS 2			
TH-1	4.900		4.900
TOTAL CLASS 2			4.900
CLASS 3			
TOTAL CLASS 3			18.38
TOTAL TOWN			23.280
STATE HIGHWAY VT-125	5.786		
TOTAL STATE HIGHWAY			5.786
TOTAL STATE			5.786

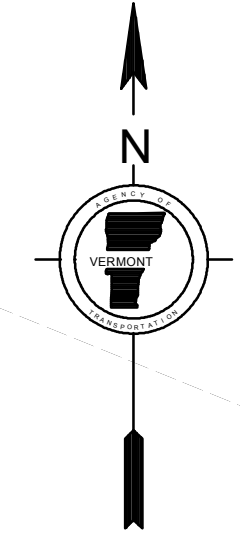
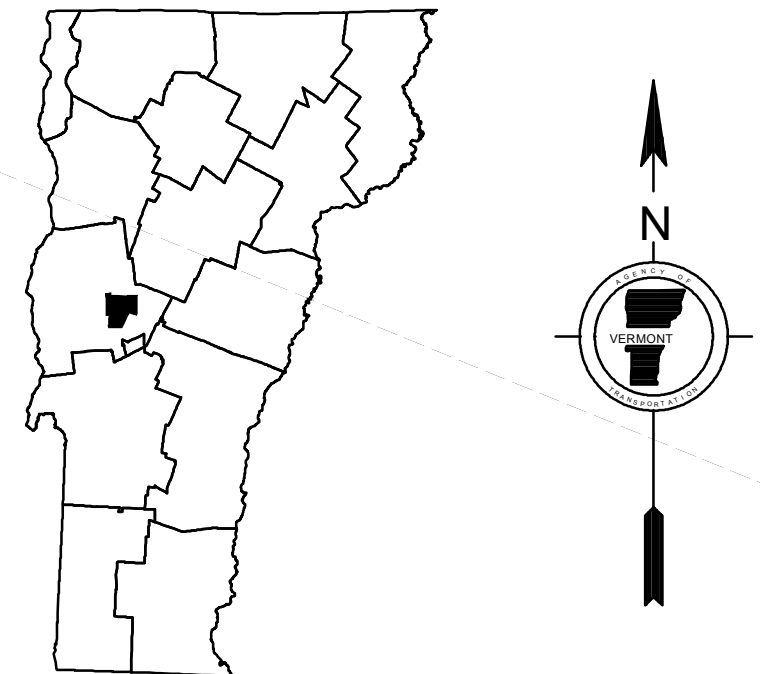
TOTAL, TRAVELED HIGHWAYS, FEB. 10, 2013: 29.066
 (Excludes Class 4, Legal Trail, and Unidentified Corridor Mileage)

- HIGHWAYS**
- INTERSTATE
 - U.S. ROUTE
 - STATE ROUTE
 - CLASS 1
 - CLASS 2
 - CLASS 3
 - CLASS 4
 - LEGAL TRAIL
 - INTERSTATE OR DIVIDED HIGHWAY
 - STATE - HARD SURFACE OR PAVED
 - TOWN - HARD SURFACE OR PAVED
 - GRAVEL
 - SOIL OR GRADED AND DRAINED EARTH
 - UNIMPROVED OR PRIMITIVE
 - IMPASSABLE OR UNTRAVELED
 - LEGAL TRAIL
 - DISCONTINUED
 - HIGHWAY CLASS CHANGE
 - RAILROAD
 - INACTIVE RAILROAD
 - NATIONAL FOREST ROAD
 - STATE FOREST HIGHWAY
 - PARK AND RIDE

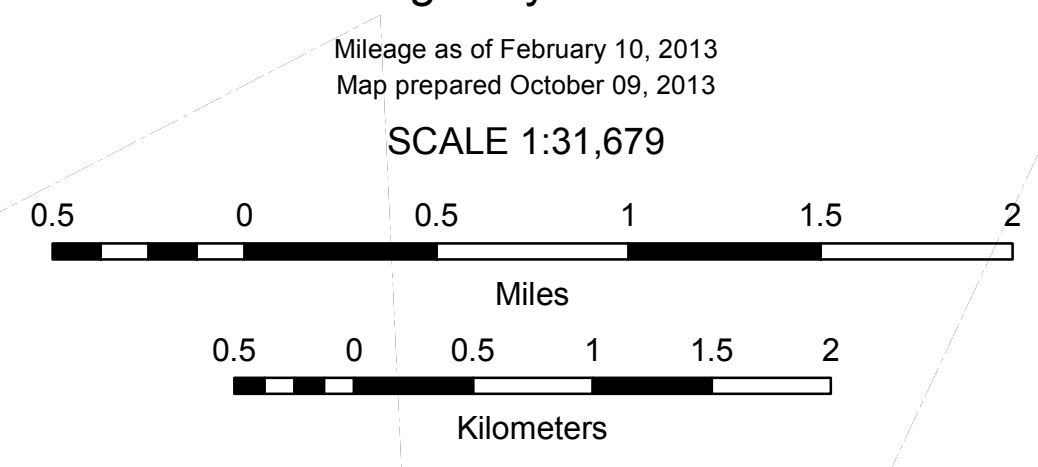
- POLITICAL SUBDIVISIONS**
- STATE BOUNDARY
 - COUNTY BOUNDARY
 - TOWN BOUNDARY
 - VILLAGE BOUNDARY
 - URBAN COMPACT BOUNDARY
 - WATER BODY
 - STREAM OR BROOK
 - PUBLIC LAND - GREEN MOUNTAIN NATIONAL FOREST
 - PUBLIC LAND - STATE/MUNICIPAL
- BRIDGE OR CULVERT**
- BRIDGE OR CULVERT GREATER THAN 20'
 - BRIDGE OR CULVERT 6' - 20'
 - STATE BRIDGE OR CULVERT IDENTIFIER
 - TOWN BRIDGE OR CULVERT IDENTIFIER

- FEDERAL CLASSIFICATION IDENTIFIER**
- FAU URBAN ARTERIAL OR COLLECTOR
 - MA MINOR ARTERIAL
 - MJC MAJOR COLLECTOR
 - MNC MINOR COLLECTOR
 - PA PRINCIPAL ARTERIAL

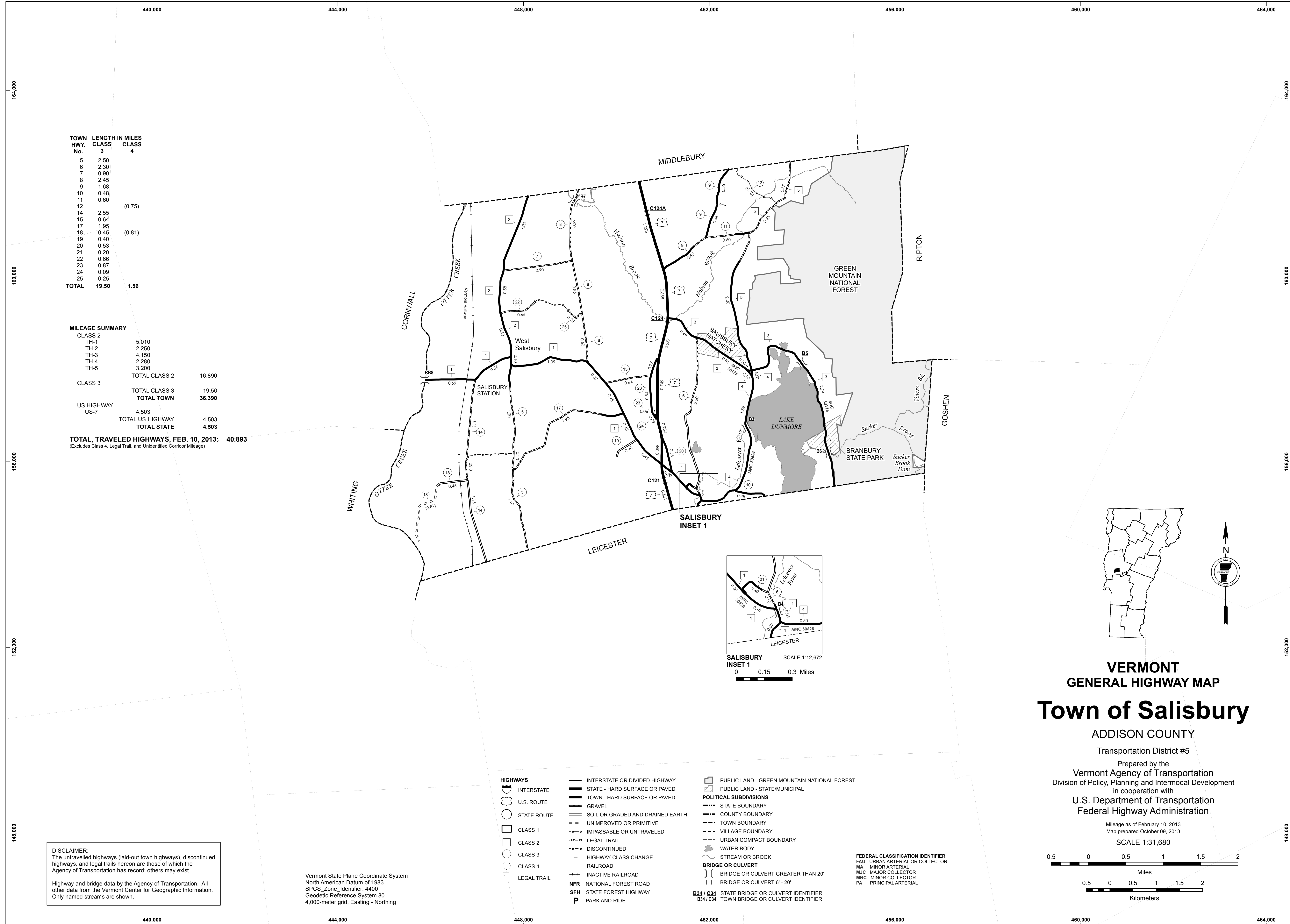
DISCLAIMER:
 The untraveled highways (laid-out town highways), discontinued highways, and legal trails hereon are those of which the Agency of Transportation has record; others may exist.
 Highway and bridge data by the Agency of Transportation. All other data from the Vermont Center for Geographic Information. Only named streams are shown.



VERMONT
GENERAL HIGHWAY MAP
Town of Ripton
 ADDISON COUNTY
 Transportation District #5
 Prepared by the
 Vermont Agency of Transportation
 Division of Policy, Planning and Intermodal Development
 in cooperation with
 U.S. Department of Transportation
 Federal Highway Administration



Vermont State Plane Coordinate System
 North American Datum of 1983
 SPCS_Zone_Identifier: 4400
 Geodetic Reference System 80
 4,000-meter grid, Easting - Northing



TOWN HWY. No.	LENGTH IN MILES CLASS 3	CLASS 4
5	2.50	
6	2.30	
7	0.90	
8	2.45	
9	1.68	
10	0.48	
11	0.60	
12		(0.75)
14	2.55	
15	0.64	
17	1.95	
18	0.45	
19	0.40	
20	0.53	
21	0.20	
22	0.66	
23	0.87	
24	0.09	
25	0.25	
TOTAL	19.50	1.56

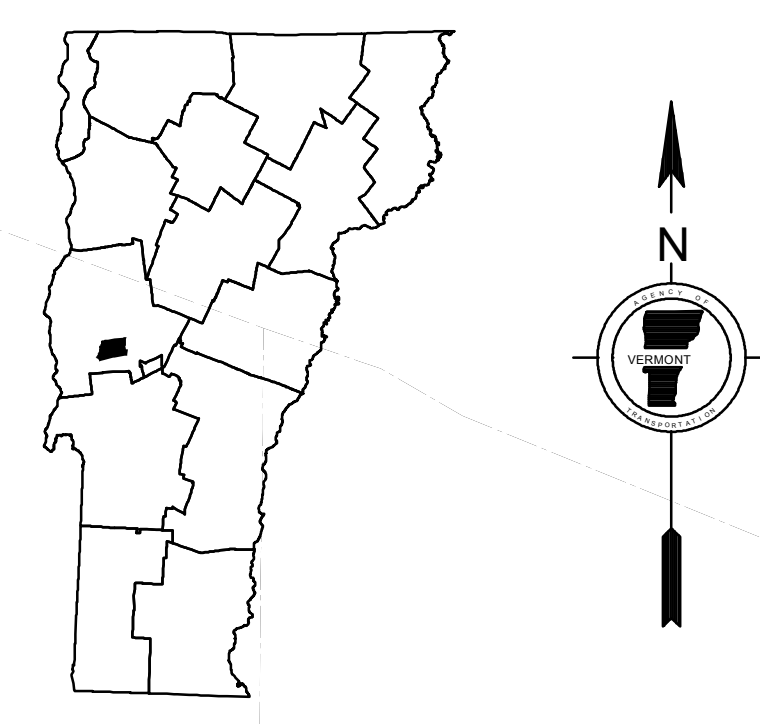
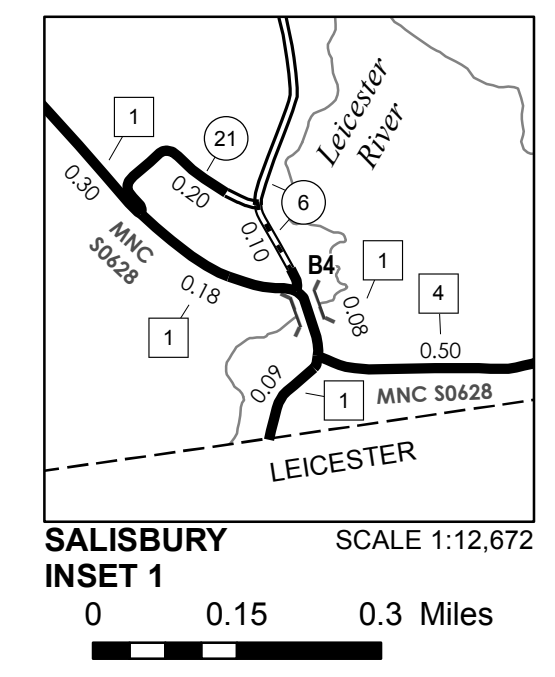
MILEAGE SUMMARY		
CLASS 2		
TH-1	5.010	
TH-2	2.250	
TH-3	4.150	
TH-4	2.280	
TH-5	3.200	
TOTAL CLASS 2	16.890	
CLASS 3		
TOTAL CLASS 3	19.50	
TOTAL TOWN	36.390	
US HIGHWAY		
US-7	4.503	
TOTAL US HIGHWAY	4.503	
TOTAL STATE	4.503	

TOTAL, TRAVELED HIGHWAYS, FEB. 10, 2013: 40.893
 (Excludes Class 4, Legal Trail, and Unidentified Corridor Mileage)

DISCLAIMER:
 The untraveled highways (laid-out town highways), discontinued highways, and legal trails hereon are those of which the Agency of Transportation has record; others may exist.
 Highway and bridge data by the Agency of Transportation. All other data from the Vermont Center for Geographic Information. Only named streams are shown.

Vermont State Plane Coordinate System
 North American Datum of 1983
 SPCS_Zone_Identifier: 4400
 Geodetic Reference System 80
 4,000-meter grid, Easting - Northing

- | | | |
|-----------------------------------------------------------------------------------------------------------------------|--------------------------------------------------------------------------------------------------------------------------------------------------------------------------------------------------------------------------------------------------------------------------------------------------------------------------------------------------------------|------------------------------------------------------------------------------------------------------------------------------------------------------------------------------------------------------------------------------------------------------------------------------------------------------------------------------------------------------------------------------------------------------------------------------------------------------------------|
| HIGHWAYS
INTERSTATE
U.S. ROUTE
STATE ROUTE
CLASS 1
CLASS 2
CLASS 3
CLASS 4
LEGAL TRAIL | INTERSTATE OR DIVIDED HIGHWAY
STATE - HARD SURFACE OR PAVED
TOWN - HARD SURFACE OR PAVED
GRAVEL
SOIL OR GRADED AND DRAINED EARTH
UNIMPROVED OR PRIMITIVE
IMPASSABLE OR UNTRAVELED
LEGAL TRAIL
DISCONTINUED
HIGHWAY CLASS CHANGE
RAILROAD
INACTIVE RAILROAD
NATIONAL FOREST ROAD
STATE FOREST HIGHWAY
PARK AND RIDE | PUBLIC LAND - GREEN MOUNTAIN NATIONAL FOREST
PUBLIC LAND - STATE/MUNICIPAL
POLITICAL SUBDIVISIONS
STATE BOUNDARY
COUNTY BOUNDARY
TOWN BOUNDARY
VILLAGE BOUNDARY
URBAN COMPACT BOUNDARY
WATER BODY
STREAM OR BROOK
BRIDGE OR CULVERT
BRIDGE OR CULVERT GREATER THAN 20'
BRIDGE OR CULVERT 6' - 20'
B34 / C34 STATE BRIDGE OR CULVERT IDENTIFIER
B34 / C34 TOWN BRIDGE OR CULVERT IDENTIFIER |
|-----------------------------------------------------------------------------------------------------------------------|--------------------------------------------------------------------------------------------------------------------------------------------------------------------------------------------------------------------------------------------------------------------------------------------------------------------------------------------------------------|------------------------------------------------------------------------------------------------------------------------------------------------------------------------------------------------------------------------------------------------------------------------------------------------------------------------------------------------------------------------------------------------------------------------------------------------------------------|



VERMONT
GENERAL HIGHWAY MAP
Town of Salisbury

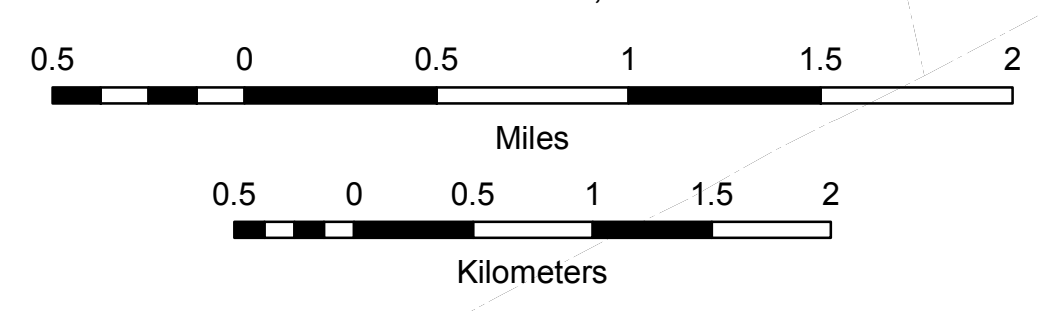
ADDISON COUNTY

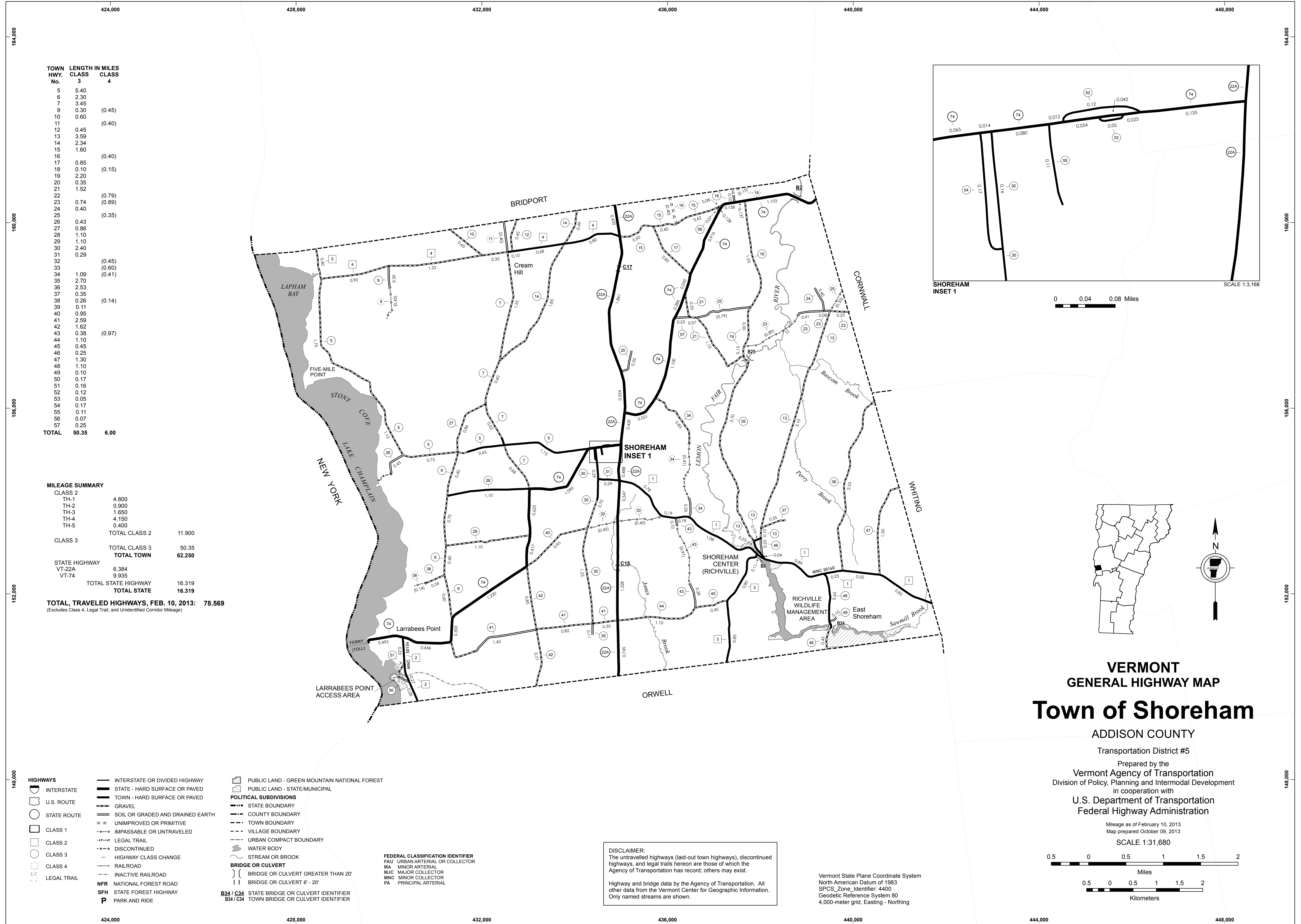
Transportation District #5

Prepared by the
 Vermont Agency of Transportation
 Division of Policy, Planning and Intermodal Development
 in cooperation with
 U.S. Department of Transportation
 Federal Highway Administration

Mileage as of February 10, 2013
 Map prepared October 09, 2013

SCALE 1:31,680

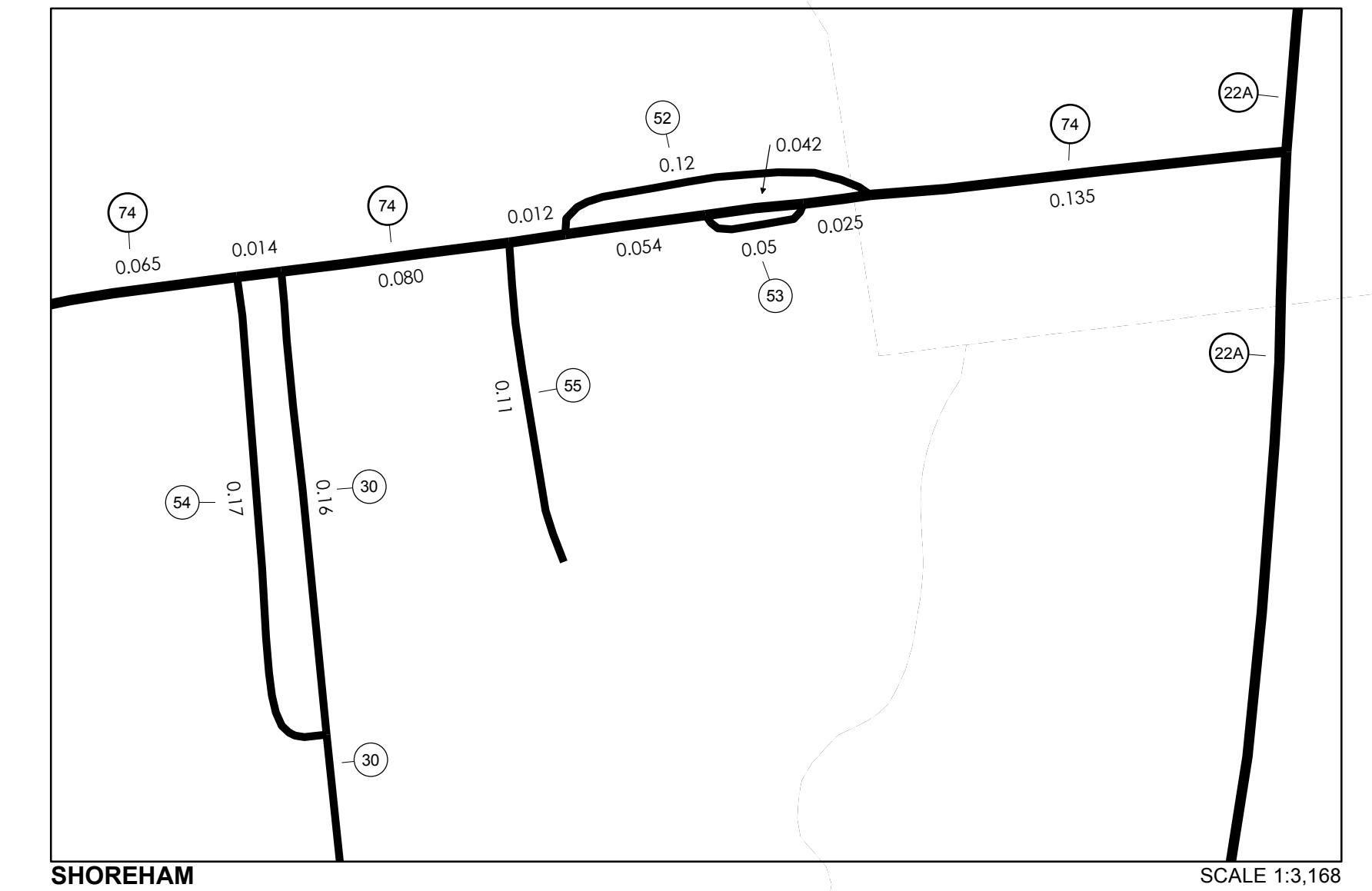




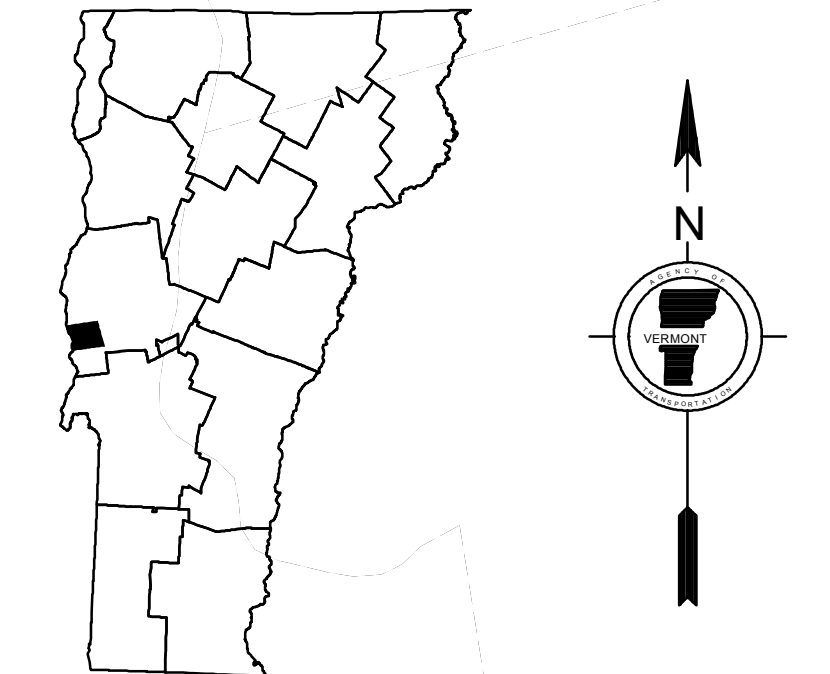
TOWN HWY. No.	LENGTH IN MILES CLASS 3	CLASS 4
5	5.40	
6	2.30	
7	3.45	
9	0.30	(0.45)
10	0.60	
11		(0.40)
12	0.45	
13	3.59	
14	2.34	
15	1.60	
16		(0.40)
17	0.85	
18	0.10	(0.15)
19	2.20	
20	0.35	
21	1.52	
22		(0.79)
23	0.74	(0.89)
24	0.40	
25		(0.35)
26	0.43	
27	0.86	
28	1.10	
29	1.10	
30	2.40	
31	0.29	
32		(0.45)
33		(0.60)
34	1.09	(0.41)
35	2.70	
36	2.53	
37	0.35	
38	0.26	(0.14)
39	0.11	
40	0.95	
41	2.59	
42	1.62	
43	0.38	(0.97)
44	1.10	
45	0.45	
46	0.25	
47	1.30	
48	1.10	
49	0.10	
50	0.17	
51	0.16	
52	0.12	
53	0.05	
54	0.17	
55	0.11	
56	0.07	
57	0.25	
TOTAL	50.35	6.00

MILEAGE SUMMARY		
CLASS 2		
TH-1	4.800	
TH-2	0.900	
TH-3	1.650	
TH-4	4.150	
TH-5	0.400	
TOTAL CLASS 2	11.900	
CLASS 3		
TOTAL CLASS 3	50.35	
TOTAL TOWN	62.250	
STATE HIGHWAY		
VT-22A	6.384	
VT-74	9.935	
TOTAL STATE HIGHWAY	16.319	
TOTAL STATE	16.319	

TOTAL, TRAVELED HIGHWAYS, FEB. 10, 2013: 78.569
 (Excludes Class 4, Legal Trail, and Unidentified Corridor Mileage)



0 0.04 0.08 Miles



VERMONT GENERAL HIGHWAY MAP Town of Shoreham

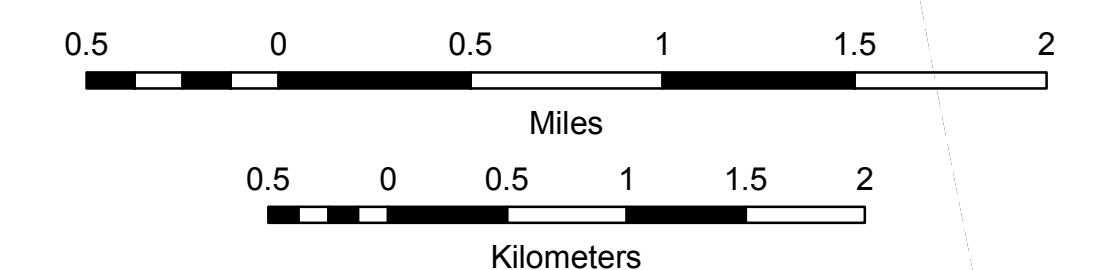
ADDISON COUNTY

Transportation District #5

Prepared by the
 Vermont Agency of Transportation
 Division of Policy, Planning and Intermodal Development
 in cooperation with
 U.S. Department of Transportation
 Federal Highway Administration

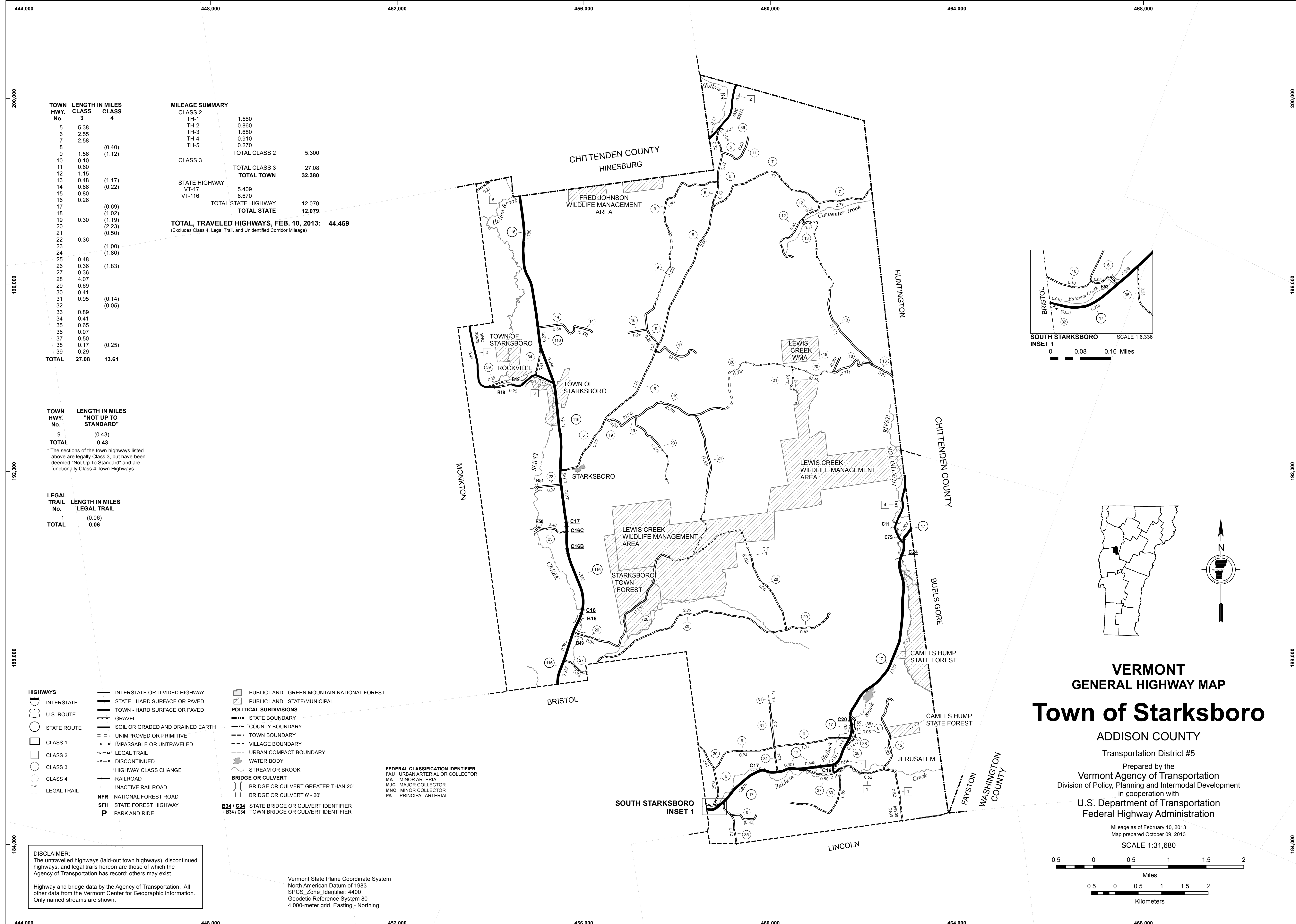
Mileage as of February 10, 2013
 Map prepared October 09, 2013

SCALE 1:31,680



DISCLAIMER:
 The untraveled highways (laid-out town highways), discontinued highways, and legal trails hereon are those of which the Agency of Transportation has record; others may exist.
 Highway and bridge data by the Agency of Transportation. All other data from the Vermont Center for Geographic Information. Only named streams are shown.

Vermont State Plane Coordinate System
 North American Datum of 1983
 SPCS_Zone_Identifier: 4400
 Geodetic Reference System 80
 4,000-meter grid, Easting - Northing



TOWN HWY. No.	LENGTH IN MILES CLASS 3	CLASS 4
5	5.38	
6	2.55	
7	2.58	
8		(0.40)
9	1.56	(1.12)
10	0.10	
11	0.60	
12	1.15	
13	0.48	(1.17)
14	0.66	(0.22)
15	0.80	
16	0.26	
17		(0.69)
18		(1.02)
19	0.30	(1.19)
20		(2.23)
21		(0.50)
22	0.36	
23		(1.00)
24		(1.80)
25	0.48	
26	0.36	(1.83)
27	0.36	
28	4.07	
29	0.69	
30	0.41	
31	0.95	(0.14)
32		(0.05)
33	0.89	
34	0.41	
35	0.65	
36	0.07	
37	0.50	
38	0.17	(0.25)
39	0.29	
TOTAL	27.08	13.61

MILEAGE SUMMARY

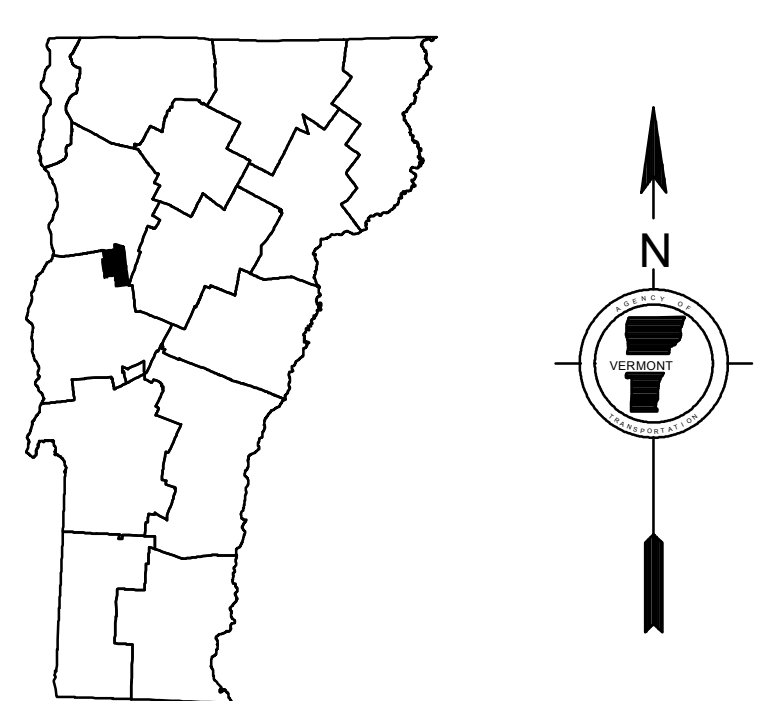
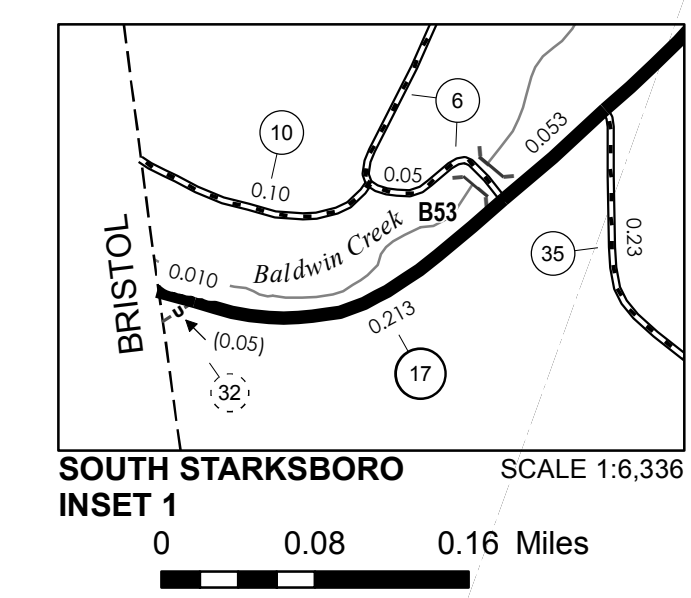
CLASS 2			
TH-1	1.580		
TH-2	0.860		
TH-3	1.680		
TH-4	0.910		
TH-5	0.270		
TOTAL CLASS 2	5.300		
CLASS 3			
TOTAL CLASS 3	27.08		
TOTAL TOWN	32.380		
STATE HIGHWAY			
VT-17	5.409		
VT-116	6.670		
TOTAL STATE HIGHWAY	12.079		
TOTAL STATE	12.079		
TOTAL, TRAVELED HIGHWAYS, FEB. 10, 2013:	44.459		

(Excludes Class 4, Legal Trail, and Unidentified Corridor Mileage)

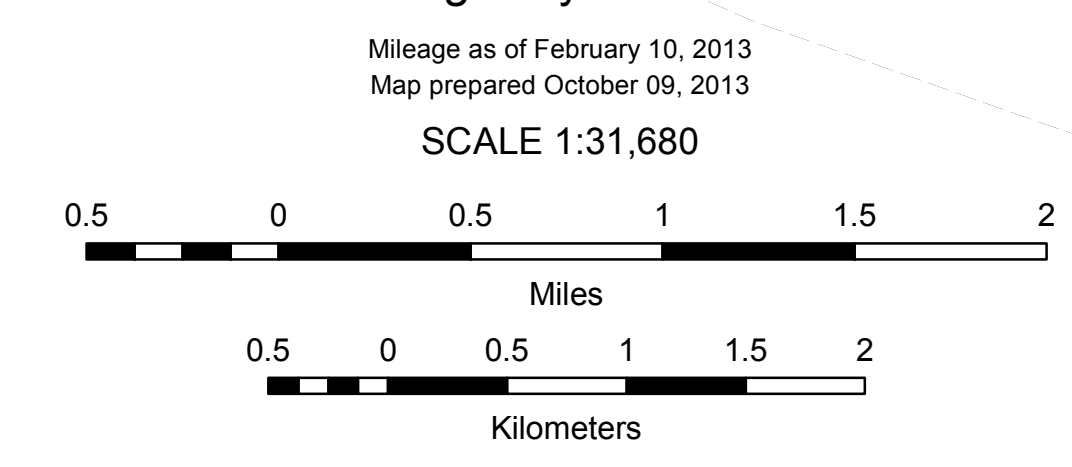
TOWN HWY. No.	LENGTH IN MILES "NOT UP TO STANDARD"
9	(0.43)
TOTAL	0.43

* The sections of the town highways listed above are legally Class 3, but have been deemed "Not Up To Standard" and are functionally Class 4 Town Highways

LEGAL TRAIL No.	LENGTH IN MILES LEGAL TRAIL
1	(0.06)
TOTAL	0.06



VERMONT
GENERAL HIGHWAY MAP
Town of Starksboro
 ADDISON COUNTY
 Transportation District #5
 Prepared by the
 Vermont Agency of Transportation
 Division of Policy, Planning and Intermodal Development
 in cooperation with
 U.S. Department of Transportation
 Federal Highway Administration



DISCLAIMER:
 The untraveled highways (laid-out town highways), discontinued highways, and legal trails hereon are those of which the Agency of Transportation has record; others may exist.
 Highway and bridge data by the Agency of Transportation. All other data from the Vermont Center for Geographic Information. Only named streams are shown.

Vermont State Plane Coordinate System
 North American Datum of 1983
 SPCS_Zone_Identifier: 4400
 Geodetic Reference System 80
 4,000-meter grid, Easting - Northing

438,000

440,000

442,000

TOWN	LENGTH IN MILES	HWY. CLASS CLASS	NO.	3	4	ROADNAME
8	0.15	(0.10)	TH 8			MEIGS RD
11		(0.03)	TH 11			PARK ST
12	0.07					RAILWAY LN
13	0.08					NEW HAVEN RD
66	0.03					ADELE DR
101	0.07					ALDEN PL
102	0.05					ARMORY LN
103	0.06					BATTERY HL
104	0.07					BOMBARD PL
105	0.05					BOOSKA CT
106	0.10					BOOTH WOODS
107	0.47					BOWMAN RD
108	0.39					CANAL ST
109	0.18					CATARACT PL
110	0.04					COMFORT HILL
111	0.70					CRESCENT DR
112	0.06					EAST ST
113	0.25					ELM ST
114	0.06					GREEN MEADOW ACRES
115	0.14					HIGH ST
116	0.22					HILLSIDE ACRES
117	0.14					HOPKINS RD
118	0.49					ICE HOUSE CT
119	0.07					KING ST
120	0.09					MAPLE MNR
121	0.30					MEADOW LN
122	0.14					MEADOWBROOK RD
123	0.03					MECHANICS ST
124	0.14					MOUNTAIN VIEW LN
125	0.26					N GREEN ST
126	0.05					N MAPLE ST
127	0.16					NORTH ST
128	0.20					PROSPECT ST
129	0.07					ROBERTS ST
130	0.06					S WATER ST
131	0.43					SCHOOL ST
132	0.34					SCOVEL LN
133	0.06					SHORT ST
134	0.13					SPRING ST
135	0.06					SUNSET DR
136	0.27					TH
137	0.05					THOMAS CIR
138	0.42					UNION ST
139	0.15					VICTORY ST
140	0.11					WALKER AV
141	0.06					WEST ST
142	0.29					WHITE ST
143	0.07					CROSBY CT
144	0.07					
TOTAL	7.95	0.13				

* Portion of this town highway is Class 3, but is functionally Class 4

- HIGHWAYS**
- INTERSTATE
 - U.S. ROUTE
 - STATE ROUTE
 - CLASS 1
 - CLASS 2
 - CLASS 3
 - CLASS 4
 - LEGAL TRAIL
 - INTERSTATE OR DIVIDED HIGHWAY
 - STATE - HARD SURFACE OR PAVED
 - TOWN - HARD SURFACE OR PAVED
 - GRAVEL
 - SOIL OR GRADED AND DRAINED EARTH
 - UNIMPROVED OR PRIMITIVE
 - IMPASSABLE OR UNTRAVELED
 - LEGAL TRAIL
 - DISCONTINUED
 - HIGHWAY CLASS CHANGE
 - RAILROAD
 - INACTIVE RAILROAD
 - PUBLIC LAND
- POLITICAL SUBDIVISIONS**
- STATE BOUNDARY
 - COUNTY BOUNDARY
 - TOWN BOUNDARY
 - VILLAGE BOUNDARY
 - URBAN COMPACT BOUNDARY
 - WATER BODIES
 - STREAM OR BROOK
 - BRIDGE OR CULVERT GREATER THAN 20'
 - BRIDGE OR CULVERT 6' - 20'
 - TOWN SHORT STRUCTURE
- FEDERAL CLASSIFICATION IDENTIFIER**
- FAU URBAN ARTERIAL OR COLLECTOR
 - MA MINOR ARTERIAL
 - MJC MAJOR COLLECTOR
 - MNC MINOR COLLECTOR
 - PA PRINCIPAL ARTERIAL
- B34 / C34 STATE BRIDGE OR CULVERT IDENTIFIER**
- B34 / C34 TOWN BRIDGE OR CULVERT IDENTIFIER**

STRUCTURES - SURFACE WATER NOTE:

STRUCTURES:
Town short structures (bridges or culverts from 4-feet to less than 20-feet) are drawn from the Vermont Online Bridge & Culvert Inventory Tool (VOBCIT) database.
NOTE: Town shorts are not consistently tagged within VOBCIT.

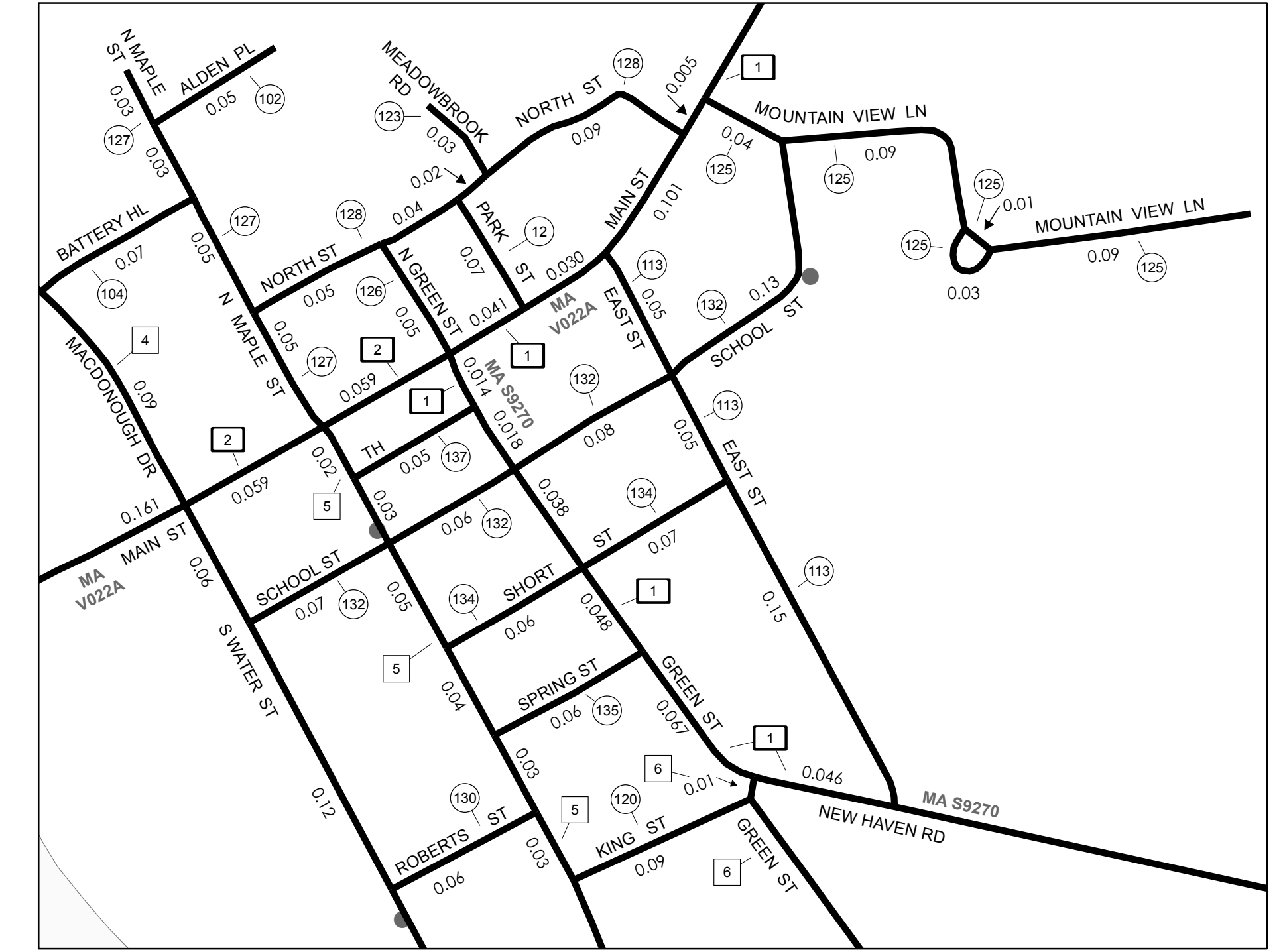
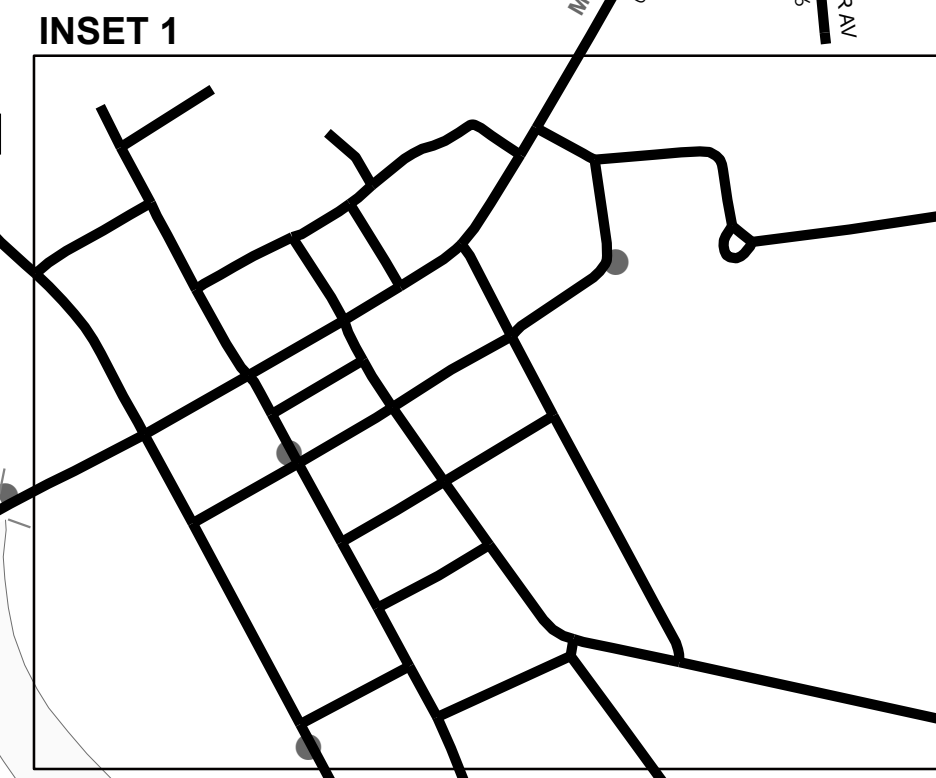
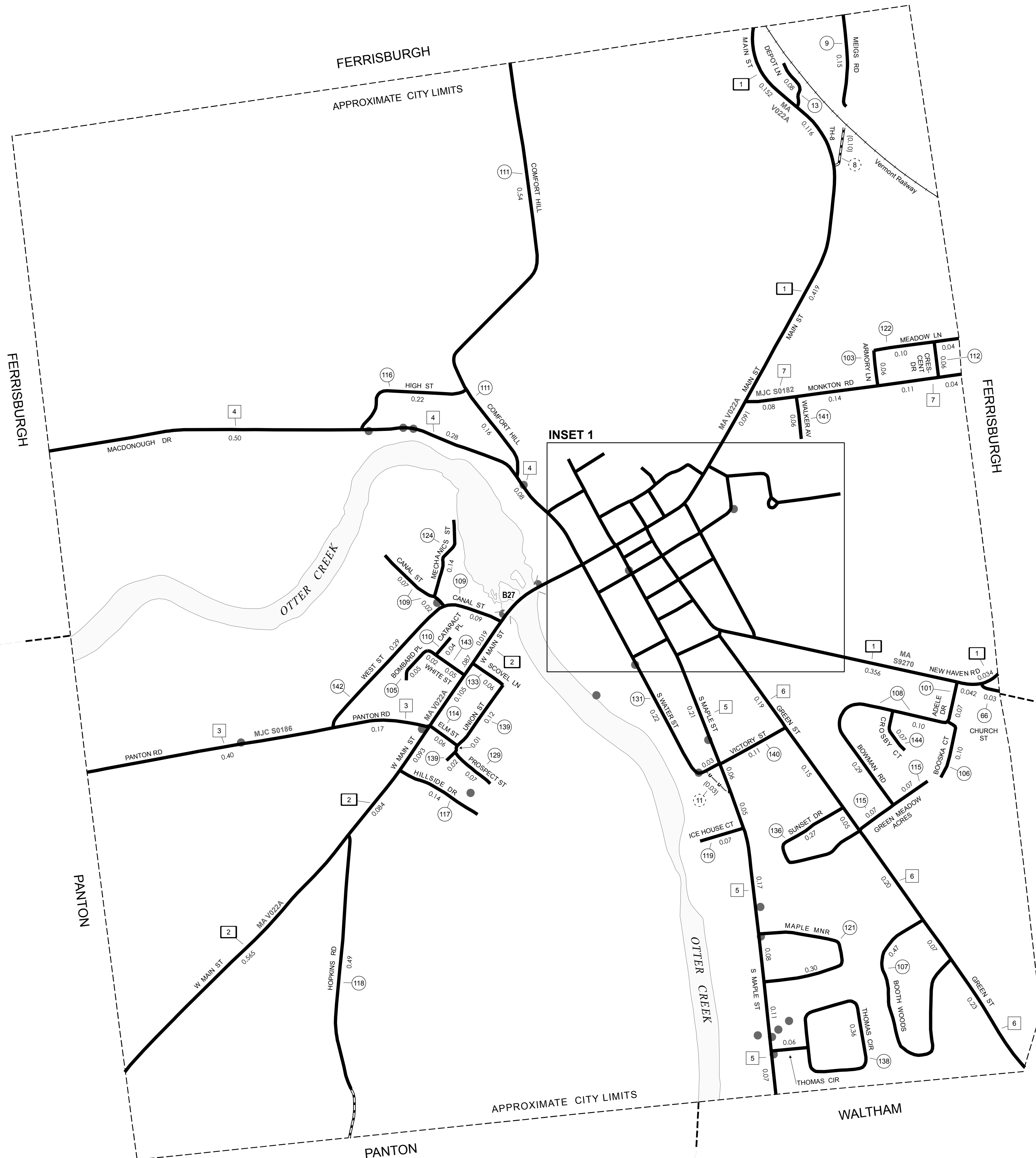
The surface waters are from the Vermont Hydrological Dataset (VHD). Only the named streams are shown.

DISCLAIMER:

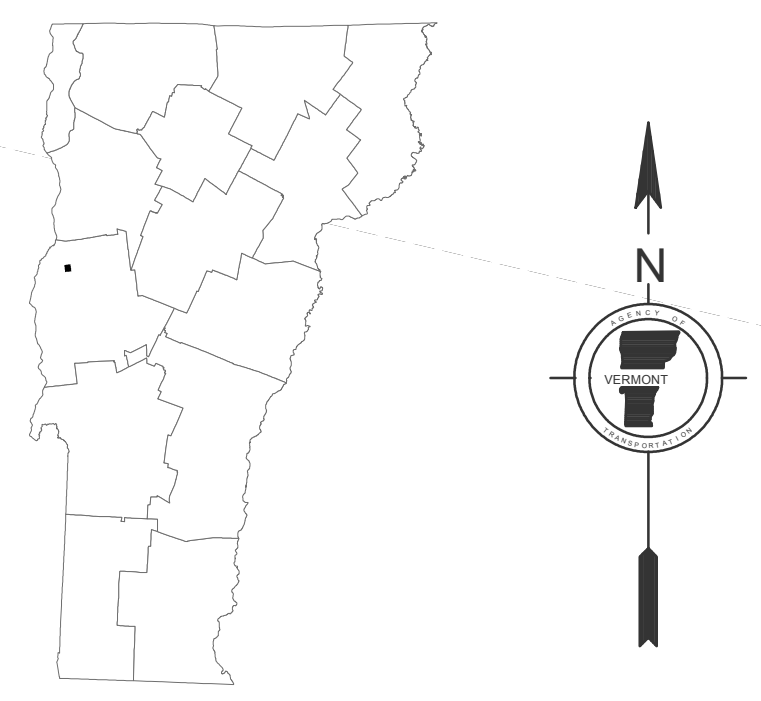
The untraveled highways (laid-out town highways), discontinued highways, and legal trails shown hereon are those of which the Agency of Transportation has record; others may exist.

Highway and bridge data by the Agency of Transportation. All other data from the Vermont Center for Geographic Information.

Vermont State Plane Coordinate System
North American Datum of 1983
SPCS Zone Identifier: 4400
Geodetic Reference System 80
2,000-meter grid, Easting - Northing



0 0.05 0.1 Miles



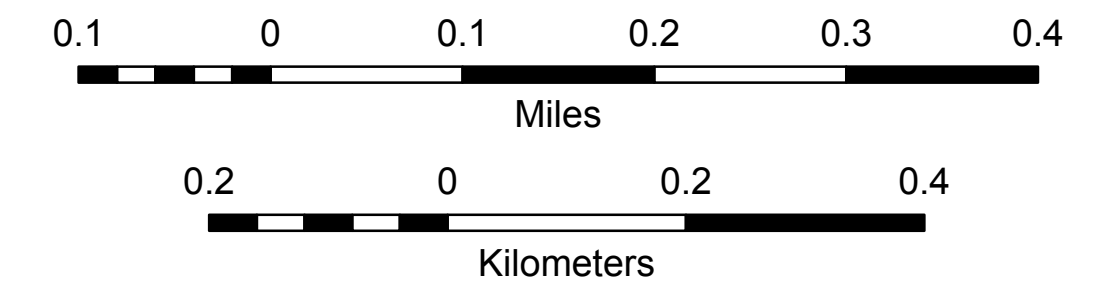
VERMONT
GENERAL HIGHWAY MAP
City of Vergennes

ADDISON COUNTY
Transportation District #5

Prepared by the
Vermont Agency of Transportation
Division of Planning, Outreach
and Community Affairs
in cooperation with
U.S. Department of Transportation
Federal Highway Administration

Mileage as of February 10, 2010
Map prepared June 15, 2010

SCALE 1:6,336



MILEAGE SUMMARY

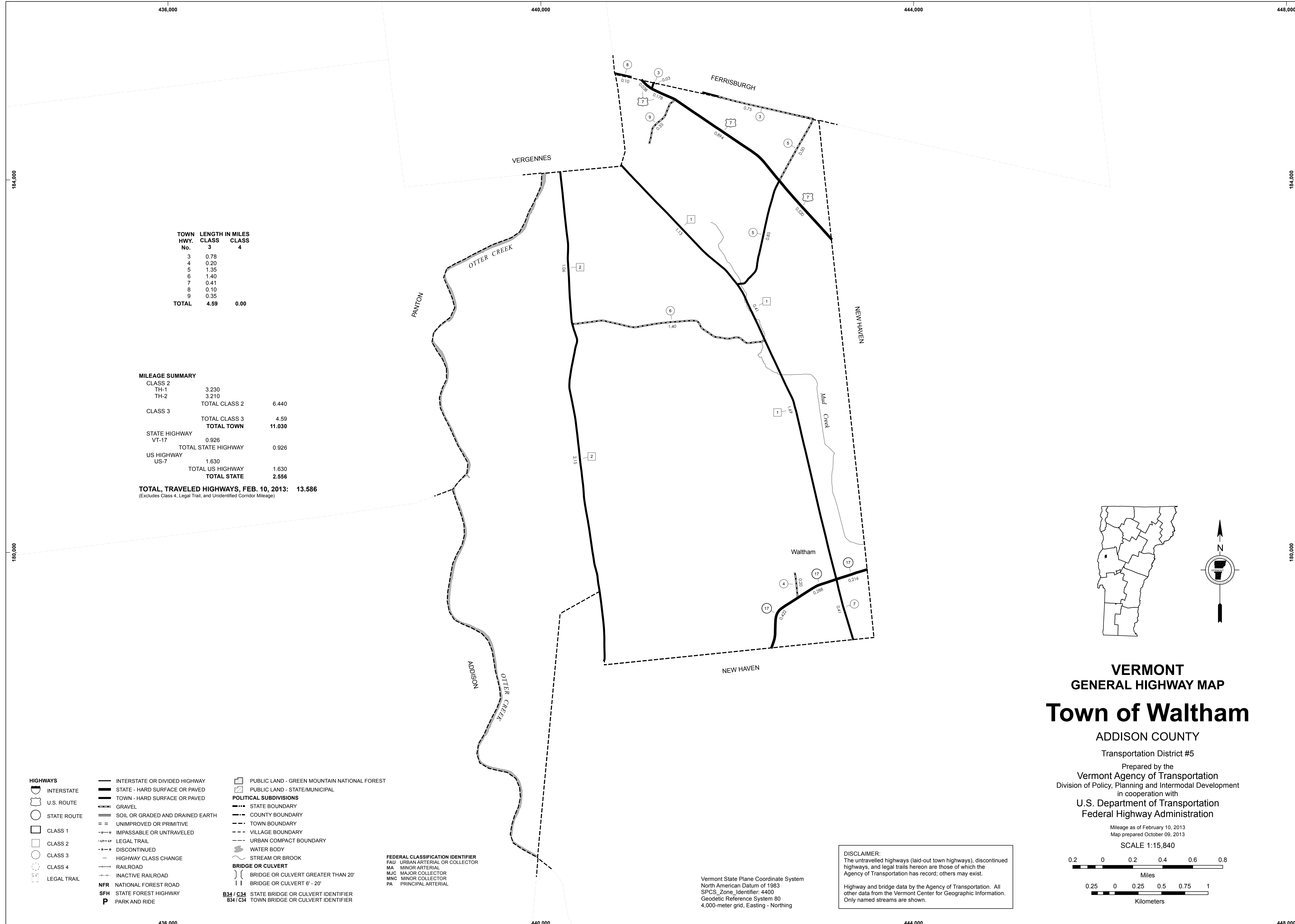
CLASS 1			
TH-1	1.618		
TH-2	1.232		
TOTAL CLASS 1	2.850		
CLASS 2			
TH-3	0.570		
TH-4	0.950		
TH-5	0.950		
TH-6	0.900		
TH-7	0.370		
TOTAL CLASS 2	3.740		
CLASS 3			
TOTAL CLASS 3	7.950		
TOTAL TOWN	14.540		

TOTAL, TRAVELED HIGHWAYS, FEB. 10, 2010: 14.540
(Excludes Class 4 and Legal Trail Mileage)

438,000

440,000

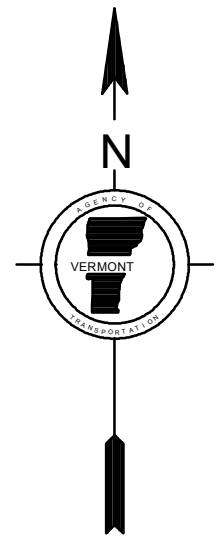
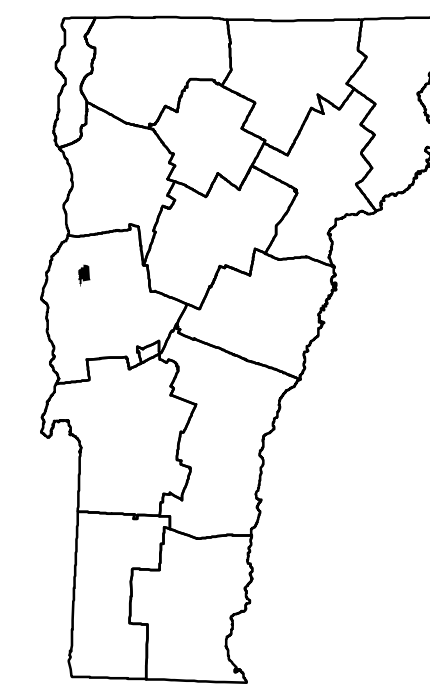
442,000



TOWN HWY. No.	CLASS 3	LENGTH IN MILES	CLASS 4
3	0.78		
4	0.20		
5	1.35		
6	1.40		
7	0.41		
8	0.10		
9	0.35		
TOTAL	4.59		0.00

MILEAGE SUMMARY		
CLASS 2		
TH-1	3.230	
TH-2	3.210	
TOTAL CLASS 2	6.440	
CLASS 3		
TOTAL CLASS 3	4.59	
TOTAL TOWN	11.030	
STATE HIGHWAY		
VT-17	0.926	
TOTAL STATE HIGHWAY	0.926	
US HIGHWAY		
US-7	1.630	
TOTAL US HIGHWAY	1.630	
TOTAL STATE	2.556	

TOTAL, TRAVELED HIGHWAYS, FEB. 10, 2013: 13.586
(Excludes Class 4, Legal Trail, and Unidentified Corridor Mileage)



VERMONT GENERAL HIGHWAY MAP Town of Waltham

ADDISON COUNTY

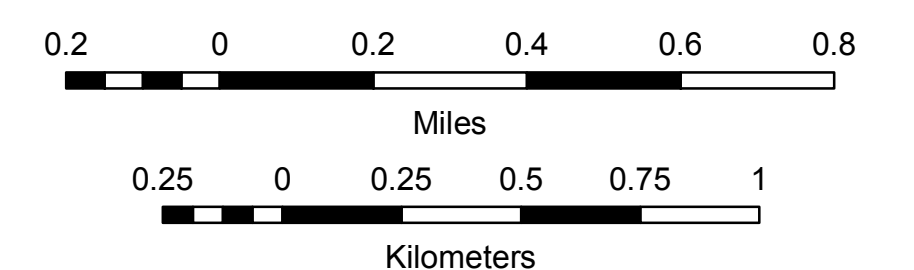
Transportation District #5

Prepared by the
Vermont Agency of Transportation
Division of Policy, Planning and Intermodal Development
in cooperation with

U.S. Department of Transportation
Federal Highway Administration

Mileage as of February 10, 2013
Map prepared October 09, 2013

SCALE 1:15,840



DISCLAIMER:
 The untraveled highways (laid-out town highways), discontinued highways, and legal trails hereon are those of which the Agency of Transportation has record; others may exist.
 Highway and bridge data by the Agency of Transportation. All other data from the Vermont Center for Geographic Information. Only named streams are shown.

- HIGHWAYS**
- INTERSTATE
- U.S. ROUTE
- STATE ROUTE
- CLASS 1
- CLASS 2
- CLASS 3
- CLASS 4
- LEGAL TRAIL
- INTERSTATE OR DIVIDED HIGHWAY
- STATE - HARD SURFACE OR PAVED
- TOWN - HARD SURFACE OR PAVED
- GRAVEL
- SOIL OR GRADED AND DRAINED EARTH
- UNIMPROVED OR PRIMITIVE
- IMPASSABLE OR UNTRAVELED
- LEGAL TRAIL
- DISCONTINUED
- HIGHWAY CLASS CHANGE
- RAILROAD
- INACTIVE RAILROAD
- NATIONAL FOREST ROAD
- STATE FOREST HIGHWAY
- PARK AND RIDE
- PUBLIC LAND - GREEN MOUNTAIN NATIONAL FOREST
- PUBLIC LAND - STATE/MUNICIPAL
- POLITICAL SUBDIVISIONS**
- STATE BOUNDARY
- COUNTY BOUNDARY
- TOWN BOUNDARY
- VILLAGE BOUNDARY
- URBAN COMPACT BOUNDARY
- WATER BODY
- STREAM OR BROOK
- BRIDGE OR CULVERT**
- BRIDGE OR CULVERT GREATER THAN 20'
- BRIDGE OR CULVERT 6' - 20'
- STATE BRIDGE OR CULVERT IDENTIFIER
- TOWN BRIDGE OR CULVERT IDENTIFIER
- FEDERAL CLASSIFICATION IDENTIFIER
- FAU URBAN ARTERIAL OR COLLECTOR
- MA MINOR ARTERIAL
- MJC MAJOR COLLECTOR
- MNC MINOR COLLECTOR
- PA PRINCIPAL ARTERIAL

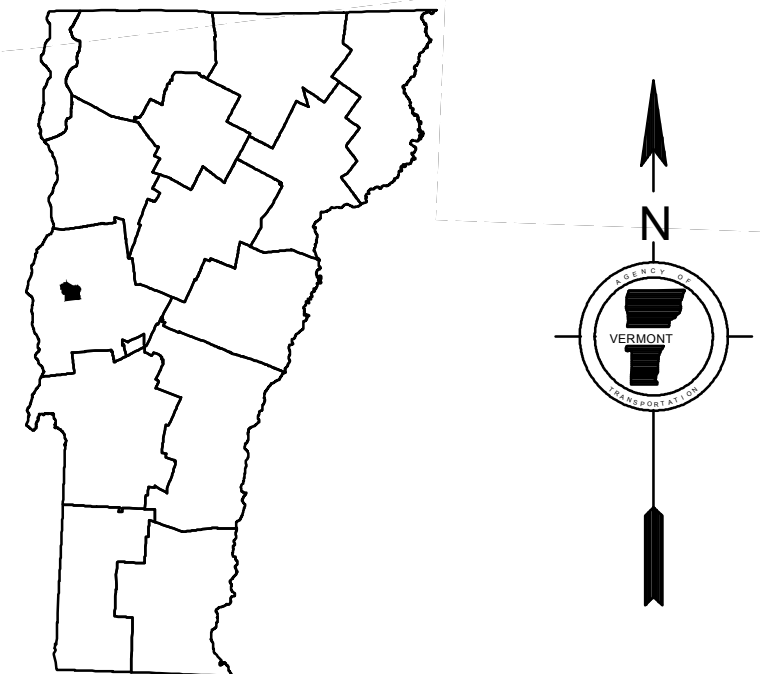
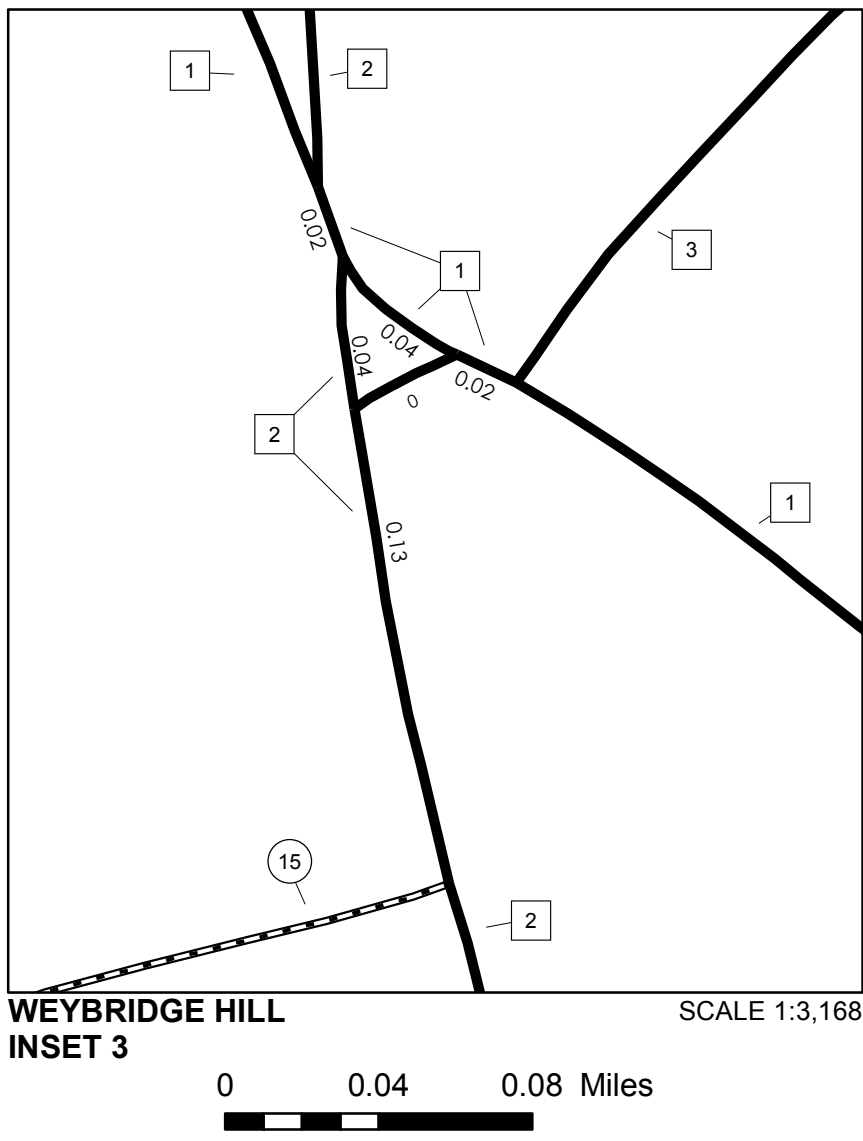
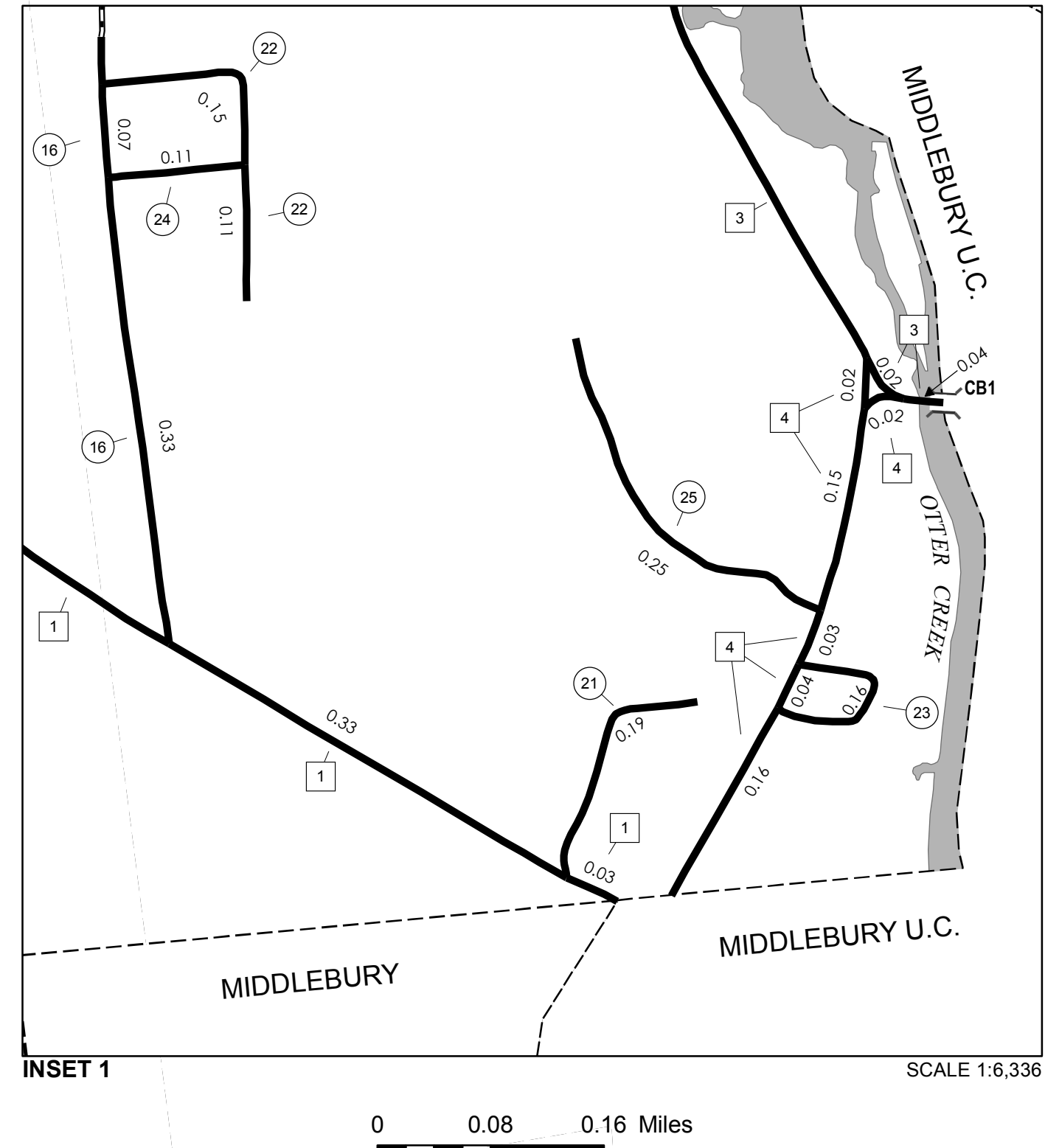
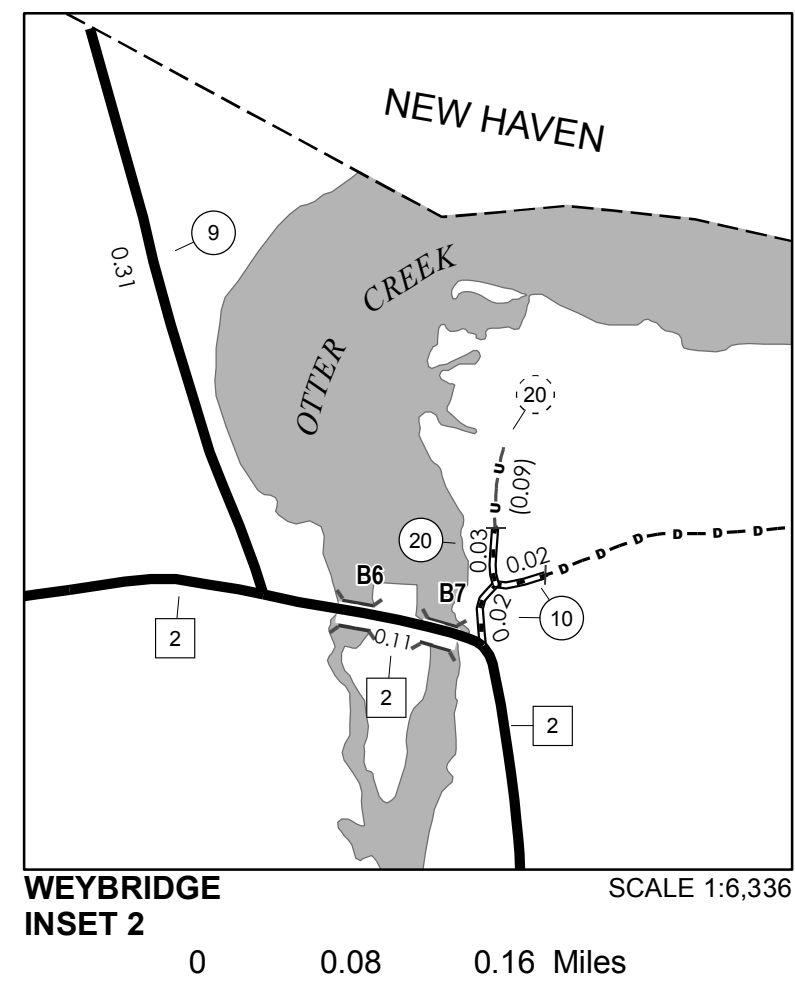
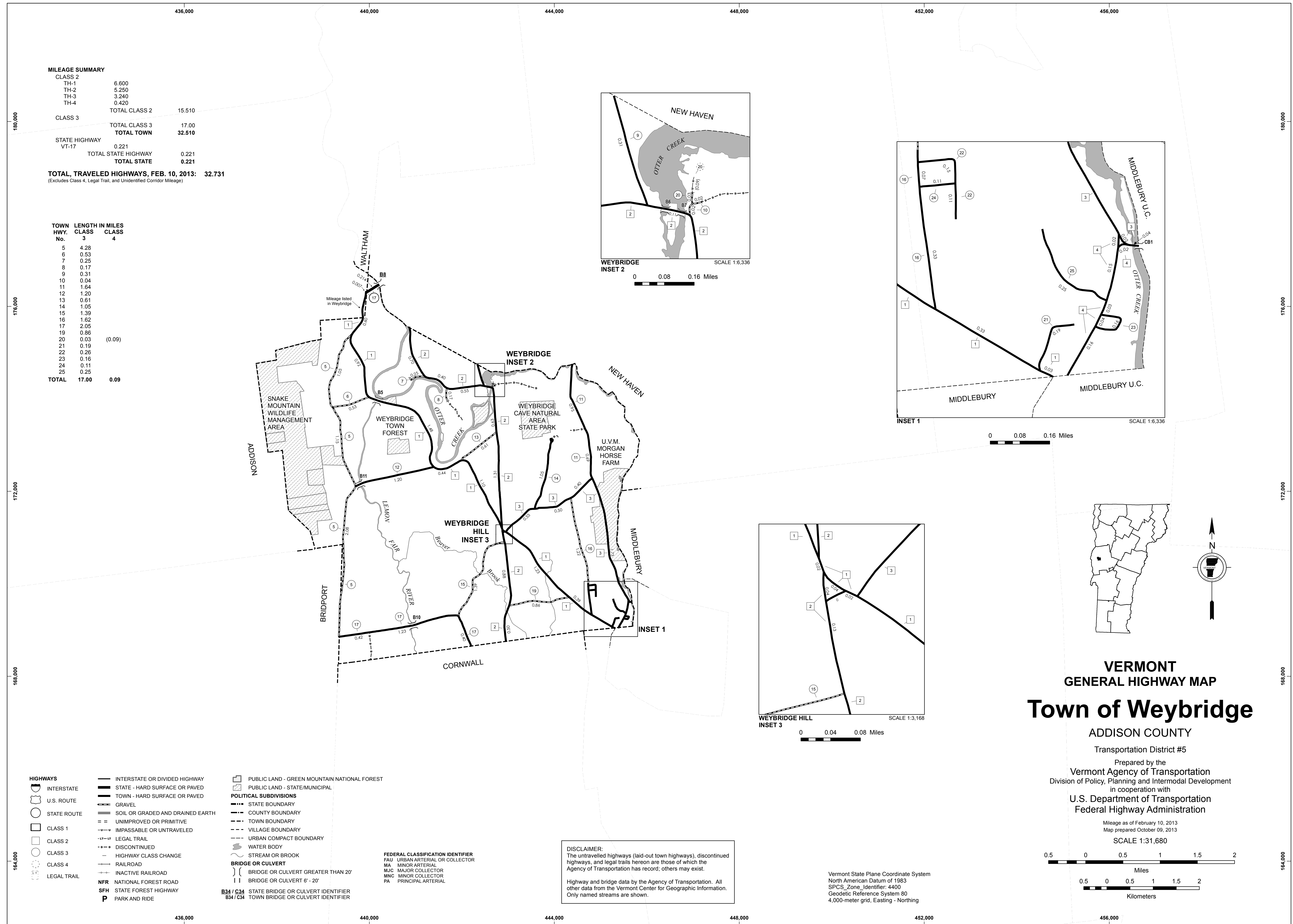
Vermont State Plane Coordinate System
 North American Datum of 1983
 SPCS_Zone_Identifier: 4400
 Geodetic Reference System 80
 4,000-meter grid, Easting - Northing

MILEAGE SUMMARY

CLASS 2			
TH-1	6.600		
TH-2	5.250		
TH-3	3.240		
TH-4	0.420		
	TOTAL CLASS 2	15.510	
CLASS 3			
	TOTAL CLASS 3	17.00	
	TOTAL TOWN	32.510	
STATE HIGHWAY			
VT-17	0.221		
	TOTAL STATE HIGHWAY	0.221	
	TOTAL STATE	0.221	

TOTAL, TRAVELED HIGHWAYS, FEB. 10, 2013: 32.731
(Excludes Class 4, Legal Trail, and Unidentified Corridor Mileage)

TOWN HWY. No.	CLASS 3	LENGTH IN MILES	CLASS 4
5		4.28	
6		0.53	
7		0.25	
8		0.17	
9		0.31	
10		0.04	
11		1.64	
12		1.20	
13		0.61	
14		1.05	
15		1.39	
16		1.62	
17		2.05	
19		0.86	
20	(0.09)	0.03	
21		0.19	
22		0.26	
23		0.16	
24		0.11	
25		0.25	
TOTAL	17.00		0.09



VERMONT
GENERAL HIGHWAY MAP
Town of Weybridge

ADDISON COUNTY

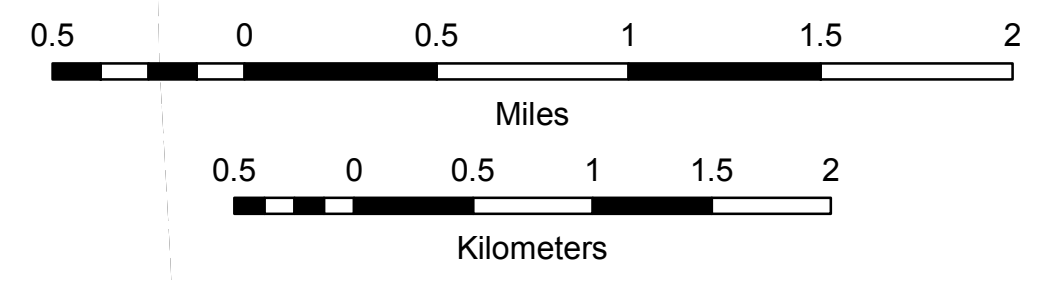
Transportation District #5

Prepared by the
Vermont Agency of Transportation
Division of Policy, Planning and Intermodal Development
in cooperation with

U.S. Department of Transportation
Federal Highway Administration

Mileage as of February 10, 2013
Map prepared October 09, 2013

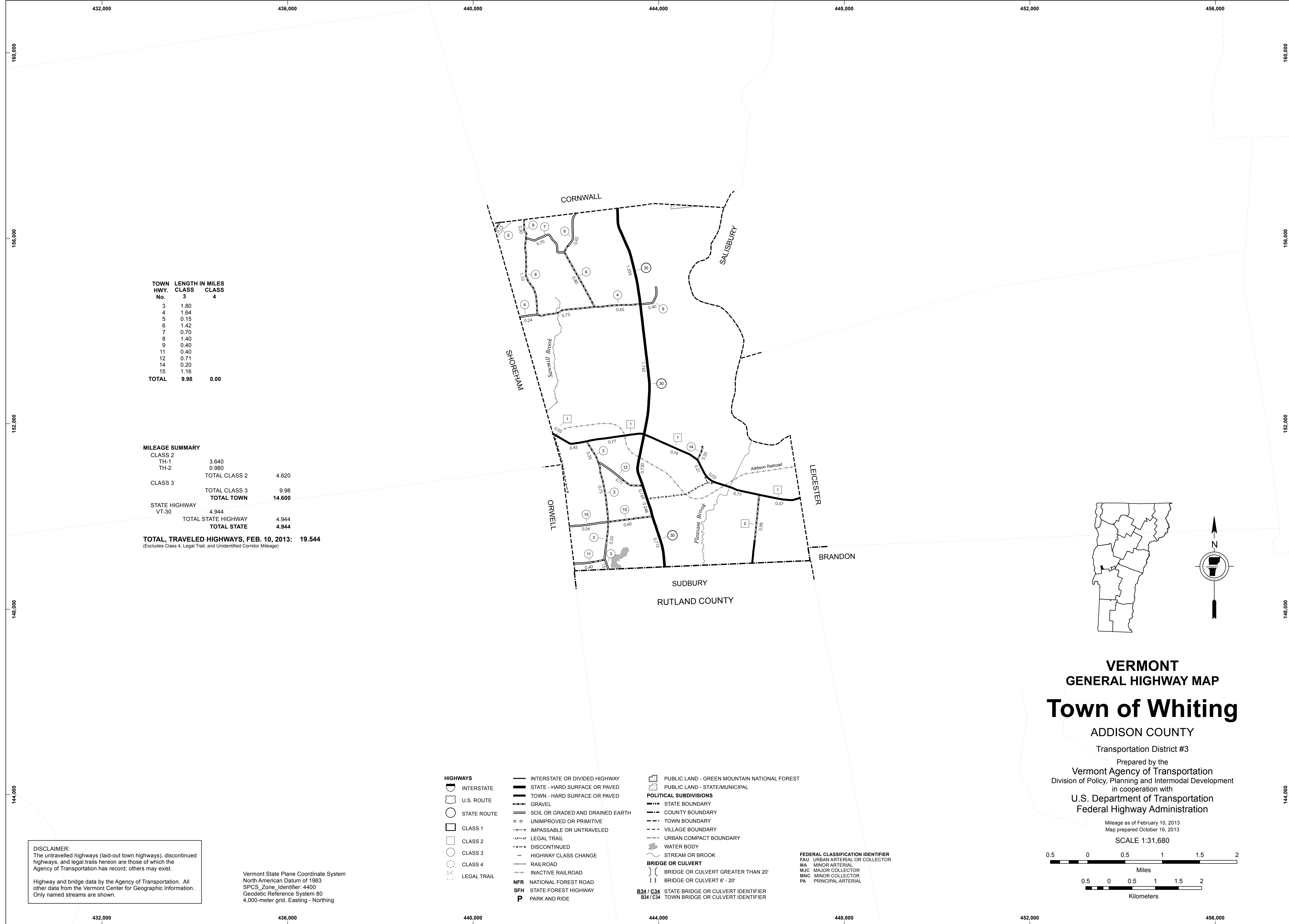
SCALE 1:31,680



DISCLAIMER:
The untraveled highways (laid-out town highways), discontinued highways, and legal trails herein are those of which the Agency of Transportation has record; others may exist.

Highway and bridge data by the Agency of Transportation. All other data from the Vermont Center for Geographic Information. Only named streams are shown.

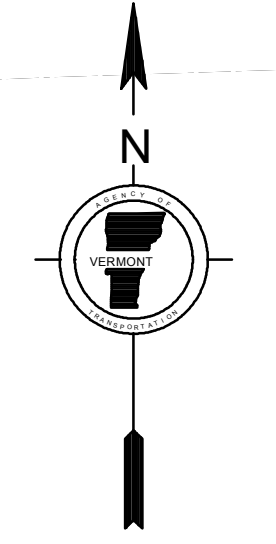
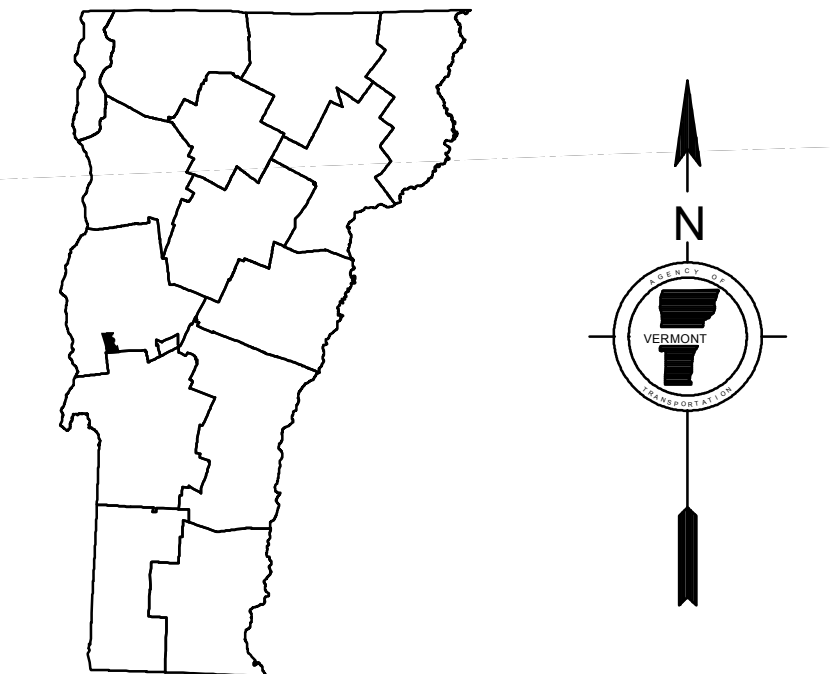
Vermont State Plane Coordinate System
North American Datum of 1983
SPCS_Zone_Identifier: 4400
Geodetic Reference System 80
4,000-meter grid, Easting - Northing



TOWN HWY. No.	CLASS 3	LENGTH IN MILES CLASS 3	CLASS 4
3		1.80	
4		1.64	
5		0.15	
6		1.42	
7		0.70	
8		1.40	
9		0.40	
11		0.40	
12		0.71	
14		0.20	
15		1.16	
TOTAL	9.98		0.00

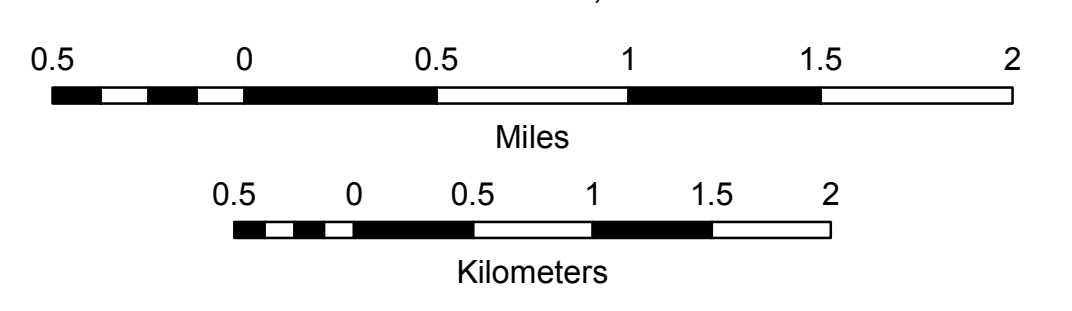
MILEAGE SUMMARY			
CLASS 2			
TH-1	3.640		
TH-2	0.980		
TOTAL CLASS 2	4.620		
CLASS 3			
TOTAL CLASS 3	9.98		
TOTAL TOWN	14.600		
STATE HIGHWAY			
VT-30	4.944		
TOTAL STATE HIGHWAY	4.944		
TOTAL STATE	4.944		

TOTAL, TRAVELED HIGHWAYS, FEB. 10, 2013: 19.544
 (Excludes Class 4, Legal Trail, and Unidentified Corridor Mileage)



**VERMONT
 GENERAL HIGHWAY MAP
 Town of Whiting
 ADDISON COUNTY**

Transportation District #3
 Prepared by the
Vermont Agency of Transportation
 Division of Policy, Planning and Intermodal Development
 in cooperation with
**U.S. Department of Transportation
 Federal Highway Administration**



- | | | | |
|-------------------------------------------------------------------------------------------------------------------------------------------------------------------------------------------------------------------------------|-------------------------------------------------------------------------------------------------------------------------------------------------------------------------------------------------------------------------------------------------------------------------------------------------------------------------------------------------------------------------------------------------------------------------------------------------------------------------------------------------------------------|-------------------------------------------------------------------------------------------------------------------------------------------------------------------------------------------------------------------------------------------------------------------------------------------------------------------------------------------------------------------------------------------------------------------------------------------------------------------------------------------------------------------------------------------------------------------------------------------------------------------------------------------------------------------------------------------|-------------------------------------------------------------------------------------------------------------------------------------------------------------------------------------------------------------------------------------------------------|
| <p>HIGHWAYS</p> <ul style="list-style-type: none"> INTERSTATE U.S. ROUTE STATE ROUTE CLASS 1 CLASS 2 CLASS 3 CLASS 4 LEGAL TRAIL | <ul style="list-style-type: none"> INTERSTATE OR DIVIDED HIGHWAY STATE - HARD SURFACE OR PAVED TOWN - HARD SURFACE OR PAVED GRAVEL SOIL OR GRADED AND DRAINED EARTH UNIMPROVED OR PRIMITIVE IMPASSABLE OR UNTRAVELED LEGAL TRAIL DISCONTINUED HIGHWAY CLASS CHANGE RAILROAD INACTIVE RAILROAD NATIONAL FOREST ROAD STATE FOREST HIGHWAY PARK AND RIDE | <ul style="list-style-type: none"> PUBLIC LAND - GREEN MOUNTAIN NATIONAL FOREST PUBLIC LAND - STATE/MUNICIPAL <p>POLITICAL SUBDIVISIONS</p> <ul style="list-style-type: none"> STATE BOUNDARY COUNTY BOUNDARY TOWN BOUNDARY VILLAGE BOUNDARY URBAN COMPACT BOUNDARY WATER BODY STREAM OR BROOK <p>BRIDGE OR CULVERT</p> <ul style="list-style-type: none"> BRIDGE OR CULVERT GREATER THAN 20' BRIDGE OR CULVERT 6' - 20' <p>B34 / C34 STATE BRIDGE OR CULVERT IDENTIFIER
 B34 / C34 TOWN BRIDGE OR CULVERT IDENTIFIER</p> | <p>FEDERAL CLASSIFICATION IDENTIFIER</p> <ul style="list-style-type: none"> FAU URBAN ARTERIAL OR COLLECTOR MA MINOR ARTERIAL MJC MAJOR COLLECTOR MNC MINOR COLLECTOR PA PRINCIPAL ARTERIAL |
|-------------------------------------------------------------------------------------------------------------------------------------------------------------------------------------------------------------------------------|-------------------------------------------------------------------------------------------------------------------------------------------------------------------------------------------------------------------------------------------------------------------------------------------------------------------------------------------------------------------------------------------------------------------------------------------------------------------------------------------------------------------|-------------------------------------------------------------------------------------------------------------------------------------------------------------------------------------------------------------------------------------------------------------------------------------------------------------------------------------------------------------------------------------------------------------------------------------------------------------------------------------------------------------------------------------------------------------------------------------------------------------------------------------------------------------------------------------------|-------------------------------------------------------------------------------------------------------------------------------------------------------------------------------------------------------------------------------------------------------|

DISCLAIMER:
 The untraveled highways (laid-out town highways), discontinued highways, and legal trails hereon are those of which the Agency of Transportation has record; others may exist.

Highway and bridge data by the Agency of Transportation. All other data from the Vermont Center for Geographic Information. Only named streams are shown.

Vermont State Plane Coordinate System
 North American Datum of 1983
 SPCS_Zone_Identifier: 4400
 Geodetic Reference System 80
 4,000-meter grid, Easting - Northing