

Highway Changes Prompted by 2024 Mileage Certificates

Vermont Agency of Transportation

AllChanges_rpt

Contact: Kerry Alley, GIS Professional III, Email: kerry.alley@vermont.gov

Thursday, May 30, 2024

Town Highway Maps Website: <https://vtrans.vermont.gov/planning/maps/town-maps>

Report: https://vtransmaps.vermont.gov/Maps/Publications/MileageCertificates/MileageAnnualUpdates/2024_AllChanges.pdf

(New "ancient" roads are listed under Reclassified/Remeasured)

County	Town	New Highway Mileage	Reclassified/Remeasured	Discontinued Mileage	E911 Notes
ADDISON	ADDISON		-0.02 mi CL3 TH-7 (Jersey St) remeasured - remapped intersection with TH-3 from T to Y. +0.02 mi CL3 TH-14 (Atherton Rd) remeasured - remapped intersection with TH-7 from T to Y.		-
ADDISON	GOSHEN		+0.35 mi CL4 TH-15 (S Hill Rd) historic realignment formally accepted in 2022 0.30 mi CL4 TH-15 reclassified as Legal Trail LT-1 +0.13 mi CL4 TH-15 (S Hill Rd) remeasured		-
ADDISON	MIDDLEBURY		-0.03 mi CL3 TH-118 (Forest Ridge Dr) remeasured after clarification of where highway ends		-
ADDISON	NEW HAVEN		CL3 TH-22 (East St.) reconfigured intersection at VT-17 (project #04b210) and remeasurement - no mileage change		CL3 TH-22 (East St.) reconfigured intersection at VT-17
ADDISON	WEYBRIDGE		+0.02 mi CL3 TH-5 (Snake Mountain Rd) remapped approach at intersection with TH-1 (VT-23)		-
ADDISON	WHITING		+0.02 mi CL3 TH-15 (Murray Rd) remeasured - remapped intersection from T to Y at VT-30		CL3 TH-15 (Murray Rd) remapped intersection from T to Y at VT-30

(New "ancient" roads are listed under Reclassified/Remeasured)

<i>County</i>	<i>Town</i>	<i>New Highway Mileage</i>	<i>Reclassified/Remeasured</i>	<i>Discontinued Mileage</i>	<i>E911 Notes</i>
BENNINGTON	BENNINGTON		-0.01 mi CL3 TH-38 (Walloomsac Rd) realigned near TH-64; -0.01 mi CL3 TH-39 (Gypsy Ln) reconfigured intersection at TH-38 from Y to T; +0.03 mi CL3 TH-64 (Pippin Knoll) remeasured after realignment of TH-38; 0.08 mi CL3 TH-32 (Harmon Rd) and 0.05 mi CL3 TH-456 designated Not Up To Standards (NUTS) pursuant to 19 VSA 305(a)		CL3 TH-38 (Walloomsac Rd) realignment of curve at TH-64 intersection and reconfigured intersection at TH-39; corrected to Old Village boundary CL3 TH-64 (Pippin Knoll) realignment at intersection with TH-38
BENNINGTON	OLD BENNINGTON VILLAGE		0.06 mi CL3 TH-904 designated Not Up To Standards (NUTS) pursuant to 19 VSA 305(a)		-
BENNINGTON	READSBORO			-0.10 CL3 mi TH-35 (Old County Ln) discontinued	-
CALEDONIA	BURKE	+0.30 mi CL3 TH-65 (Walker Rd) new road		-0.32 mi CL4 TH-20 discontinued -0.14 mi CL4 TH-38 partially discontinued	-
CALEDONIA	LYNDON		Village of Lyndonville merged with Town of Lyndon, Act H.490 of 2023: +0.463 mi State Highway, +1.337 mi CL1, +5.21 mi CL3, +0.02 mi CL4, +0.03 mi Legal Trail 0.08 mi CL3 TH-61 (Blackberry Tr) designated CL4 Not Up To Standard (NUTS) pursuant to 19 V.S.A. 305(a) 0.02 mi CL3 TH-320 designated CL4 Not Up To Standard (NUTS) pursuant to 19 V.S.A. 305(a)		-
CALEDONIA	LYNDONVILLE		Village of Lyndonville merged with Town of Lyndon, Act H.490 of 2023: -0.463 mi State Highway, -1.337 mi CL1, -5.21 mi CL3, -0.02 mi CL4, -0.03 mi Legal Trail		-
CALEDONIA	PEACHAM		-0.12 mi CL3 TH-61 (Peacham Pond Rd) remeasured		-

(New "ancient" roads are listed under Reclassified/Remeasured)

<i>County</i>	<i>Town</i>	<i>New Highway Mileage</i>	<i>Reclassified/Remeasured</i>	<i>Discontinued Mileage</i>	<i>E911 Notes</i>
CALEDONIA	RYEGATE		Per research by Chase & Chase Surveyors: +0.01 mi CL4 TH-28 (Stone Rd) remapped and remeasured; -0.06 mi LT-13 remapped; -0.42 mi CL4 TH-29 (Stone Rd) removed from map		TH-29 removed from map
CHITTENDEN	BOLTON			-0.06 mi CL4 TH-13 discontinued	-
CHITTENDEN	ESSEX	+0.21 mi CL3 TH-811 (Orleans Rd) new road			Orleans Rd from VT-15 to just south of intersection of Washington Circle now Town Road TH-811
CHITTENDEN	SHELBURNE	+0.15 mi CL3 TH-108 (Ferndale Way) new road			-
CHITTENDEN	SOUTH BURLINGTON CITY			-0.08 CL4 mi TH-180 (Picard Circle) discontinued - was NUTS	-
CHITTENDEN	UNDERHILL		0.14 mi CL3 TH-20 (Iron Kettle Ln) designated Not Up To Standards (NUTS) pursuant to 19 VSA 305(a)		-
ESSEX	CANAAN		0.15 mi TH-8 (Judd Rd) reclassified from CL4 to CL3 +0.04 CL4 TH-8 (Judd Rd) remeasured		-
ESSEX	GRANBY		+0.06 mi CL3 TH-4 (Buzzell Gap Rd) realigned		-
FRANKLIN	ENOSBURGH		-0.03 mi CL3 TH-18 (Duffy Hill Rd) remeasured		-
FRANKLIN	FAIRFIELD		+0.01 mi CL3 TH-35 remapped intersection from T to Y at TH-34 +0.02 mi CL3 TH-35 (Mitchell Rd) remapped intersection from T to Y at TH-36		CL3 TH-35 remapped intersection from T to Y at TH-34 CL3 TH-35 (Mitchell Rd) remapped intersection from T to Y at TH-36

(New "ancient" roads are listed under Reclassified/Remeasured)

<i>County</i>	<i>Town</i>	<i>New Highway Mileage</i>	<i>Reclassified/Remeasured</i>	<i>Discontinued Mileage</i>	<i>E911 Notes</i>
FRANKLIN	GEORGIA		CL3 TH-25 (Silver Lake Rd) reconfigured intersection from Y to T at TH-31 - no mileage change		CL3 TH-25 (Silver Lake Rd) reconfigured intersection from Y to T at TH-31
FRANKLIN	HIGHGATE		0.28 mi CL4/NUTS TH-9 (Rheume Rd) now legally CL4 (no longer NUTS) (no mileage change) 0.23 mi CL4/NUTS TH-38 (Waugh Farm Rd) now legally CL4 (no longer NUTS) (no mileage change) 0.02 mi CL4/NUTS TH-58 (Beyor Rd) now legally CL4 (no longer NUTS) (no mileage change)		-
FRANKLIN	SHELDON		-0.04 mi CL3 TH-11 (Duffy Hill Rd) remeasured		-
GRAND ISLE	ALBURGH	+0.03 mi CL3 TH-22 (Carle St) extended in 2006		-0.14 mi CL4 TH-51 (Pumphouse Ln) discontinued in 1995	-
LAMOILLE	BELVIDERE		0.28 mi CL3 and 0.15 mi CL4 TH-6 reclassified to Legal Trail (LT-2) 0.01 mi Legal Trail LT-2 remeasured 1.27 mi CL3 TH-10 reclassified to CL4 0.63 mi CL4 TH-13 reclassified to Legal Trail (LT-3) 0.28 mi CL4 TH-4 reclassified to Legal Trail (LT-4)		-
ORANGE	BRAINTREE		0.05 mi CL3 TH-36 reclassified to CL4		-
ORANGE	BROOKFIELD		-0.04 mi CL4 TH-15 (Taylor Hill Rd) remeasured -0.06 mi CL3 TH-17 (Cemetery St) remeasured		-
ORANGE	CHELSEA	+0.01 mi CL4 TH-84 (Taylor Hill Rd) added			-
ORANGE	THETFORD		0.10 mi CL4 changed to 0.10 mi CL3 TH-26 (Jackson Brook Rd) due to remeasure and correction of 1858 CL4 discontinuance	-0.18 mi CL4 TH-26 (Jackson Brook Rd) discontinued in 1858	-

(New "ancient" roads are listed under Reclassified/Remeasured)

<i>County</i>	<i>Town</i>	<i>New Highway Mileage</i>	<i>Reclassified/Remeasured</i>	<i>Discontinued Mileage</i>	<i>E911 Notes</i>
ORANGE	WILLIAMSTOWN		0.08 mi CL3 TH-46 (Grandview Rd) reclassified to CL4 0.47 mi CL3 TH-57 (MacDonald Rd) reclassified to CL4 0.13 mi CL3 TH-74 (MacDonald Rd) reclassified to CL4 0.15 mi CL3 TH-74 (MacDonald Rd) reclassified to CL4 - was NUTs, no mileage change		-
ORLEANS	NEWPORT CITY		1.28 mi CL3 TH-141 (Glen Rd) reclassified as 1.28 mi CL2 TH-4		-
RUTLAND	CHITTENDEN		Re-surveyed to match existing roadway: CL4 TH-7 (Lead Mine Rd and Bisbee Rd) (no mileage change) CL4 TH-40 (Bisbee Rd) (no mileage change)		-
RUTLAND	MENDON		-0.15 mi CL4 TH-16 (Notch Rd Ext) remapped intersection at TH-18 and remeasure +0.15 mi LT-6 (Falls Rd) remapped intersection at TH-16 and remeasure -0.01 mi CL4 TH-18 (Clark Mason Rd) remapped intersection at LT-6 and remeasure		-
RUTLAND	PITTSFORD		-0.02 mi CL3 TH-55 (Orchard Hill) remeasured		-
WASHINGTON	BARRE CITY	+0.12 mi CL4 TH-341 (Angela Ave) ROW added in 1900 +0.05 mi CL4 TH-342 (Cotnoir St) ROW added in 1900			-
WASHINGTON	CALAIS		Remapped and remeasured intersections from T to Y: +0.08 mi CL4 TH-49 (Leonard Rd) at TH-50; -0.04 mi CL3 TH-49 (George Rd) at TH-50; -0.01 CL3 TH-50 (George Rd) at TH-49; -0.21 mi CL3 TH-46 at TH-48; -0.03 mi CL3 TH-48 (Singleton Rd) at TH-46		Intersection of TH-49 and TH-50 remapped from T to Y Intersection of TH-48 and TH-46 remapped from T to Y
WASHINGTON	EAST MONTPELIER		+0.002 mi VT-214 remeasured after survey (PIN 11x601)		-

(New "ancient" roads are listed under Reclassified/Remeasured)

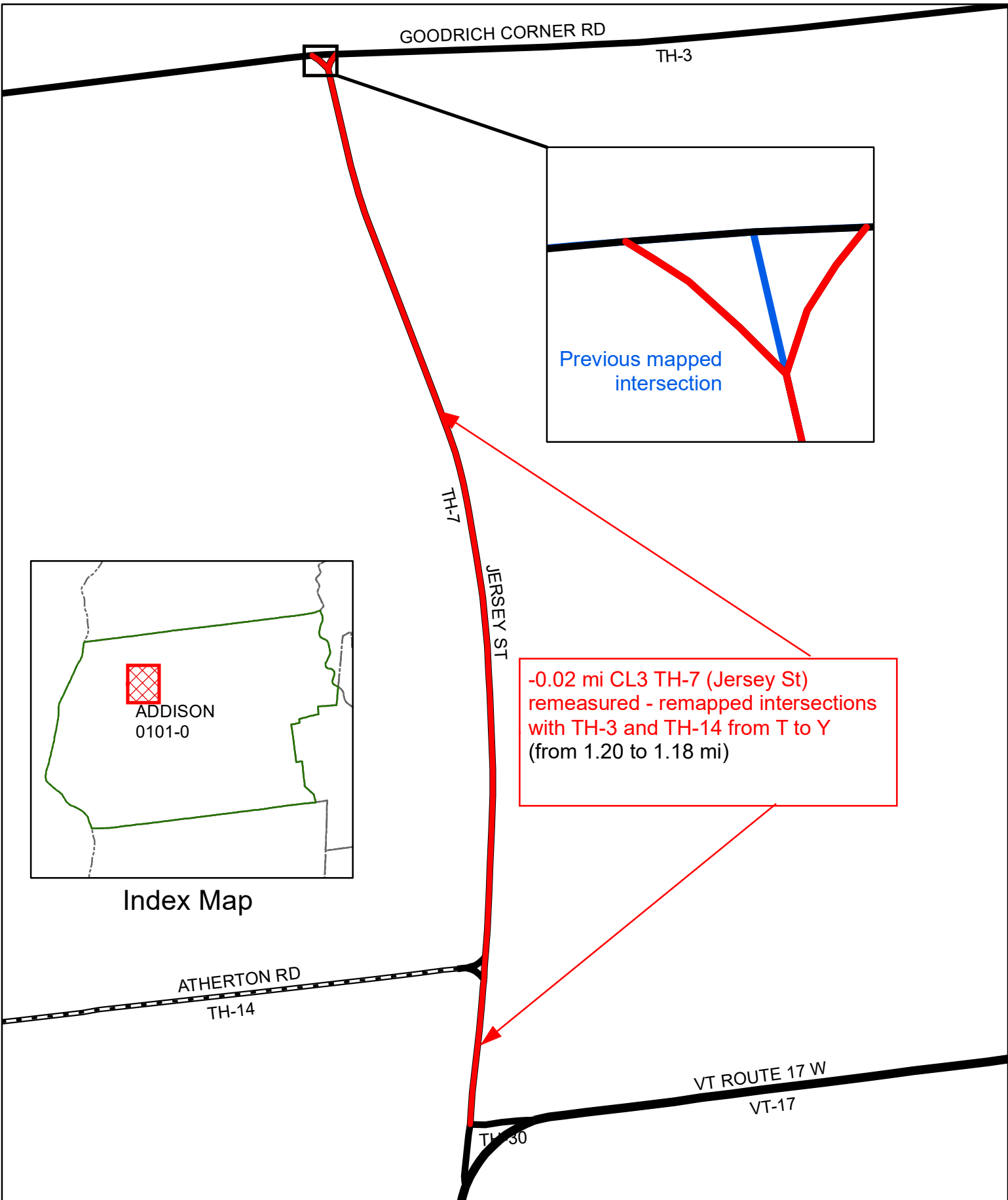
<i>County</i>	<i>Town</i>	<i>New Highway Mileage</i>	<i>Reclassified/Remeasured</i>	<i>Discontinued Mileage</i>	<i>E911 Notes</i>
WASHINGTON	MARSHFIELD		-0.006 mi VT-214 remeasured after survey (PIN 11x601) -0.11 mi CL3 TH-17 (Ennis Hill Rd) remeasured per Town Boundary update		-
WASHINGTON	MIDDLESEX	+0.061 mi Middlesex State Highway, new approaches at US-2 +0.16 mi CL3 TH-50 (Welch Park Dr) new road			-
WASHINGTON	PLAINFIELD		-0.013 mi VT-214 remeasured after survey (PIN 11x601)		-
WASHINGTON	ROXBURY		0.56 mi LT-1 (Shaw Rd) reclassified from Legal Trail to CL4		-
WINDHAM	GUILFORD			-0.20 MI CL3 TH-40 (Potash Rd) discontinued	-
WINDHAM	LONDONDERRY		+0.05 mi CL4 TH-33 (Rest Haven Rd) remeasured -0.03 mi CL3 TH-33 (Rest Haven Rd/Parsons Ln) remeasured		-
WINDHAM	NEWFANE		Remapped and remeasured: -0.03 mi LT-2 at intersection with LT-3, -0.02 mi CL3 TH-30 (New Rd). Remapped with no mileage change: CL3 TH-29 (Toby Hill Rd); CL4 TH-58 (Sikes Rd); CL3 TH-43 (Lost Mile Rd); CL3 TH-50 (Holcomb Rd)		-
WINDSOR	ANDOVER		0.86 mi CL3 TH-13 (Old Gulf Rd S) reclassified to CL4 0.42 mi CL3 TH-54 (Markham Mtn Rd) reclassified to CL4 0.35 mi CL3 TH-33 (Marsh Cross Rd) reclassified to CL4 +0.02 mi CL3 TH-23 (Pettengill Rd) remeasured due to remap of intersection with TH-1 from T to Y	-0.07 mi CL4 TH-52 (Old Parmalee Rd) discontinued (was NUTs)	-

(New "ancient" roads are listed under Reclassified/Remeasured)

<i>County</i>	<i>Town</i>	<i>New Highway Mileage</i>	<i>Reclassified/Remeasured</i>	<i>Discontinued Mileage</i>	<i>E911 Notes</i>
WINDSOR	BARNARD		-0.01 mi CL3 TH-68 (Old Route 12) realigned and remeasured (B35 relocation and updated intersection with VT-12) -0.01 mi CL4 TH-68 realigned and remeasured (B35 relocation) CL3 TH-70 (Old Route 12) realigned (B35 relocation) - no net mileage change		Alignment change CL4 TH-68 due to new bridge and intersections of CL3 TH-68 and VT-12
WINDSOR	BETHEL		CL3 TH-19 (Wright Rd) realignment due to bridge construction 2015 - no mileage	-0.48 mi CL4 TH-19 (Wright Rd) discontinued -0.10 mi CL3 TH-19 (Wright Rd) partial discontinuance	CL3 TH-19 (Wright Rd) realignment due to bridge construction 2015
WINDSOR	BRIDGEWATER		+0.04 mi CL3 TH-32 (Old Bridgewater Hill Rd) historical realignment legally clarified and remeasured -0.04 mi CL4 TH-32 (Rogers Rd) remeasured -0.03 mi CL3 TH-67 (Maple Valley Rd) remeasured		-
WINDSOR	CAVENDISH		-0.02 mi CL3 TH-30 (Carlton Rd) remeasured -0.13 mi CL4 TH-30 (Carlton Rd) resurveyed and researched by Town not finding evidence of ever being laid out - CL4 section removed		CL4 TH-30 (Carlton Rd) removed
WINDSOR	CHESTER		+0.02 mi CL3 TH-81 (Davidson Hill Rd) reconfigured intersection from T to Y project 11b336		TH-81 (Davidson Hill Rd) reconfigured intersection from T to Y project 11b336
WINDSOR	HARTLAND		Realignment project STP BP19(2) - PIN 19F328 CL2 TH-2 (S06081409) realignment (insignificant change in mileage); +0.002 mi US-5 realignment; -0.044 mi VT-12 realignment; -0.042 mi VT-12 approach removed (V012-NA001)		-
WINDSOR	ROCHESTER		0.49 mi CL4/NUTS TH-27 (Jerusalem Hill Rd) now fully CL3 (no longer NUTS)		-

(New "ancient" roads are listed under Reclassified/Remeasured)

<i>County</i>	<i>Town</i>	<i>New Highway Mileage</i>	<i>Reclassified/Remeasured</i>	<i>Discontinued Mileage</i>	<i>E911 Notes</i>
WINDSOR	STOCKBRIDGE		+0.05 mi CL3 TH-36 (Stony Brook Rd) remeasurement -0.14 mi CL4 TH-36 (Stony Brook Rd) remeasurement 0.21 mi TH-28 (Ryer Rd) reclassified from CL3 to CL4	-0.05 mi CL3 TH-48 (Cobble House Rd) discontinued -0.20 mi CL3 TH-8 (Luce Rd) discontinued	-
WINDSOR	WEST WINDSOR		-0.15 mi CL3 TH-29 (Jewett Rd) remeasured after location of terminus clarified		-

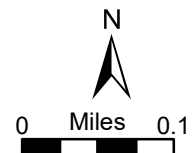


Mileage Certificate Changes 2024

ADDISON TH-7

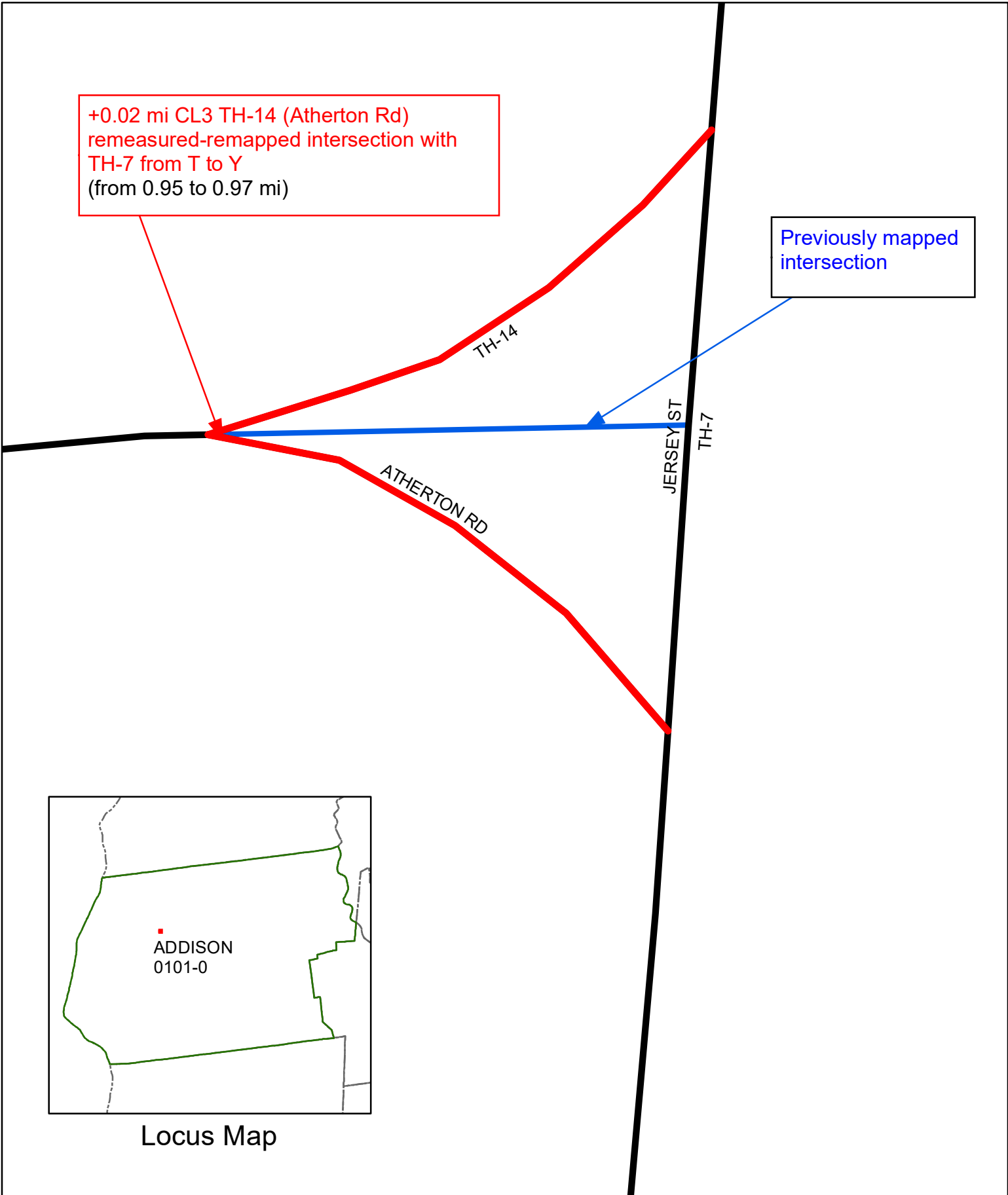
(CTUA:0101-0)
(CERTCODE:0101-0)

Mapping Section
Division of Policy and Planning
Vermont Agency of Transportation -- January 8, 2024



+0.02 mi CL3 TH-14 (Atherton Rd)
remeasured-remapped intersection with
TH-7 from T to Y
(from 0.95 to 0.97 mi)

Previously mapped
intersection



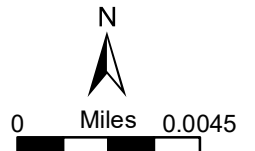
Locus Map

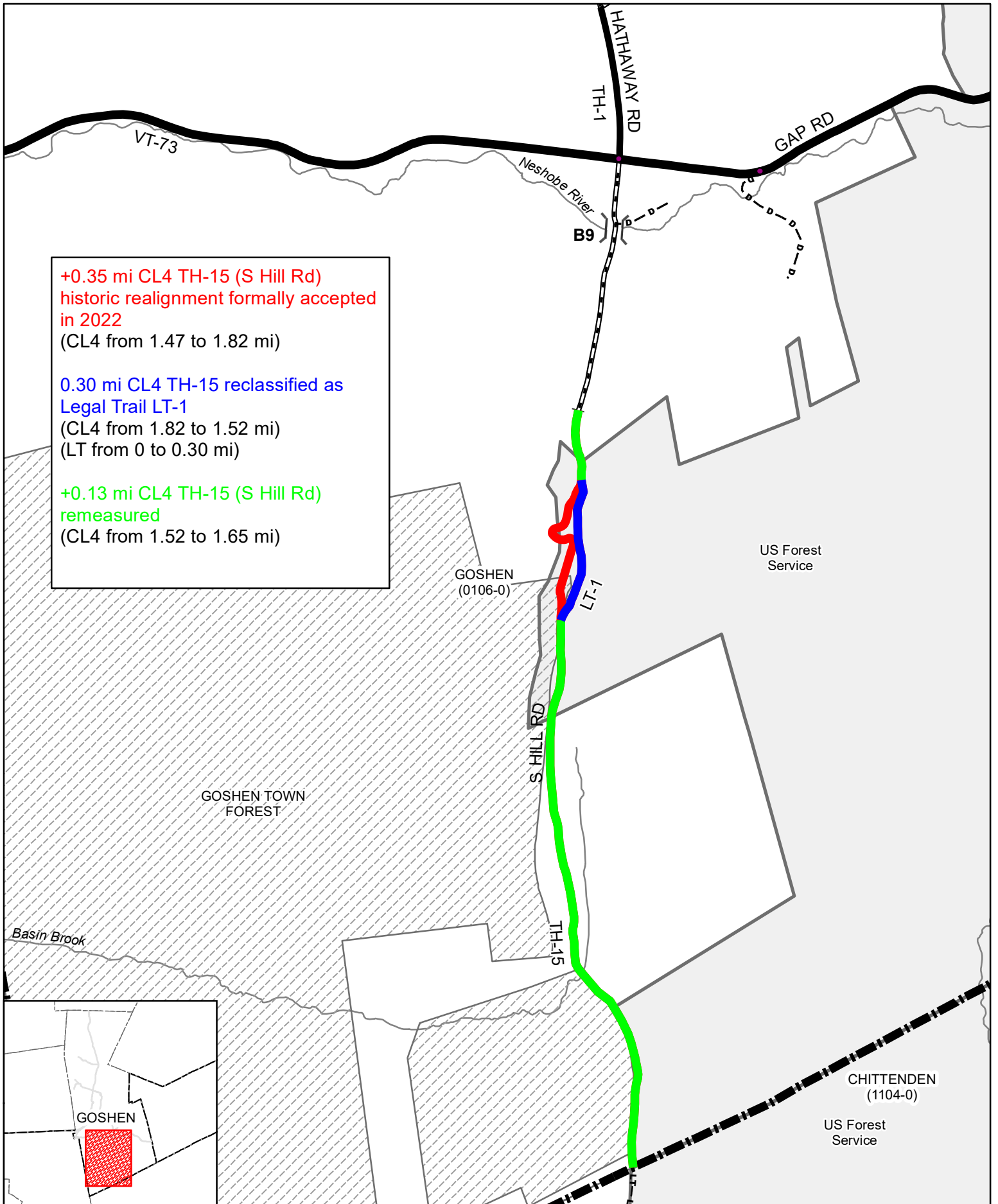
Mileage Certificate Changes 2024

ADDISON TH-14

(CTUA:0101-0)
(CERTCODE:0101-0)

Mapping Section
Division of Policy and Planning
Vermont Agency of Transportation -- January 8, 2024

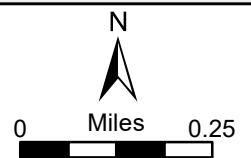




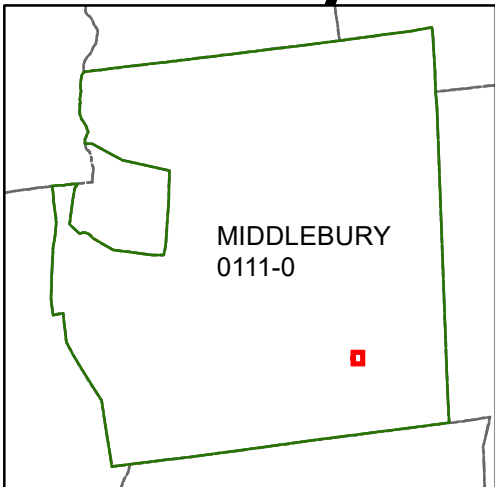
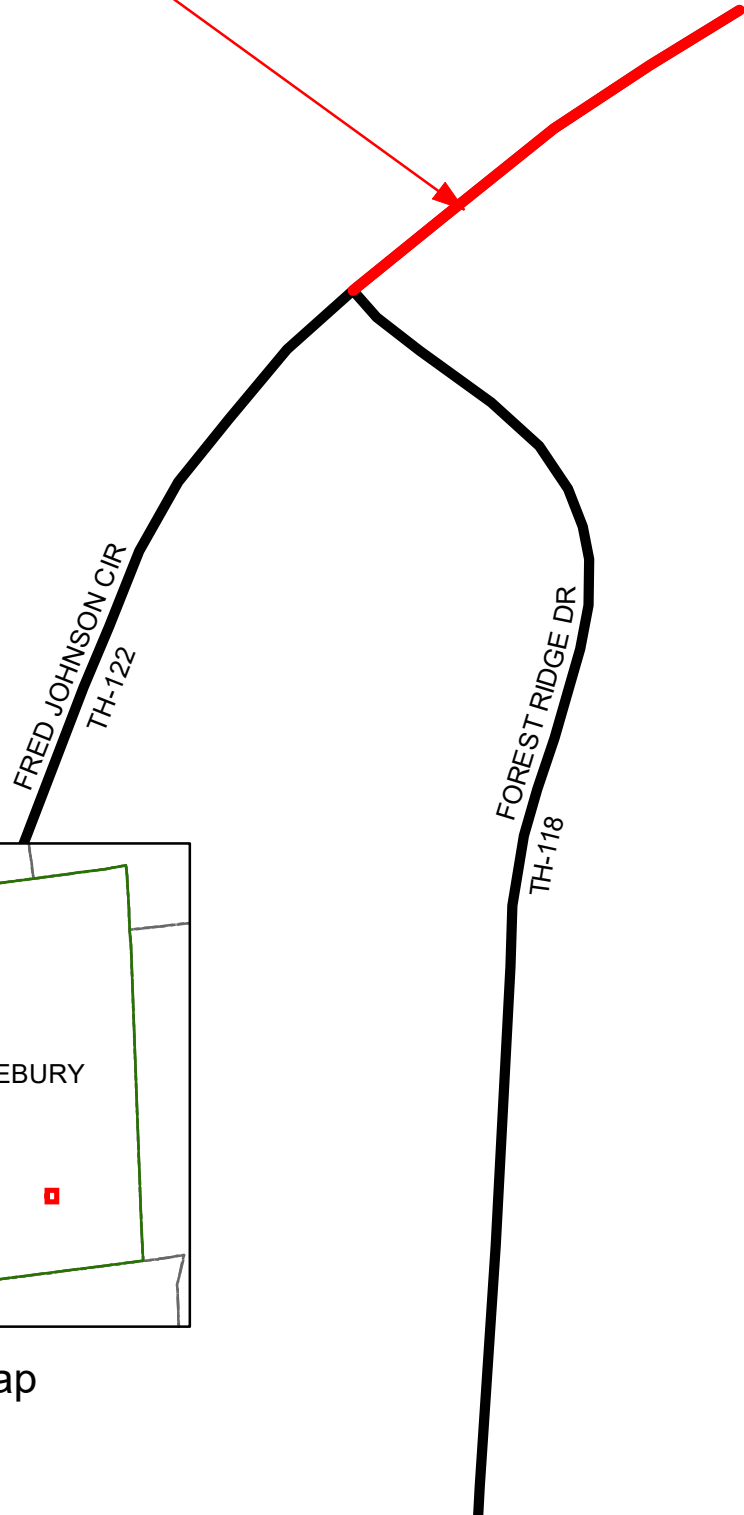
Mileage Certificate Changes 2024

GOSHEN

(CTUA:0106-0)
 (CERTCODE:0106-0)



-0.03 mi CL3 TH-118 (Forest Ridge Dr)
remeasured after clarification of where
highway ends
(from 0.61 to 0.58 mi)



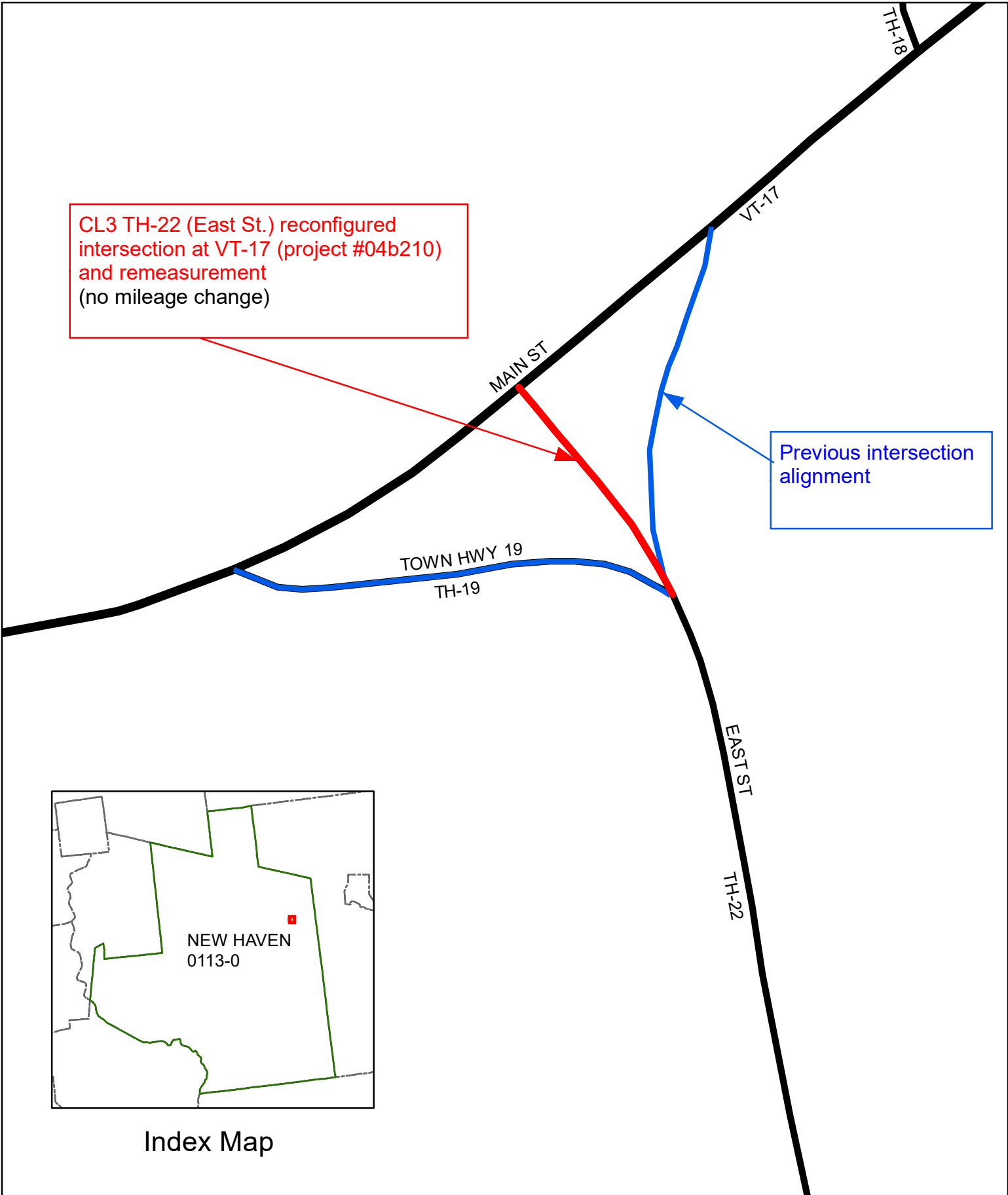
Index Map

Mileage Certificate Changes 2024
MIDDLEBURY TH-118

(CTUA:0111-0)
(CERTCODE:0111-0)

Mapping Section
Division of Policy and Planning
Vermont Agency of Transportation -- February 5, 2024





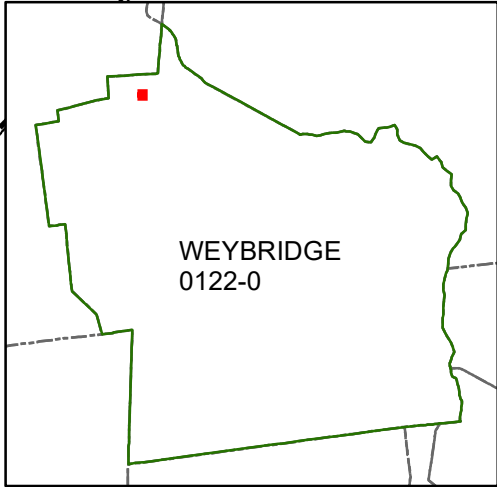
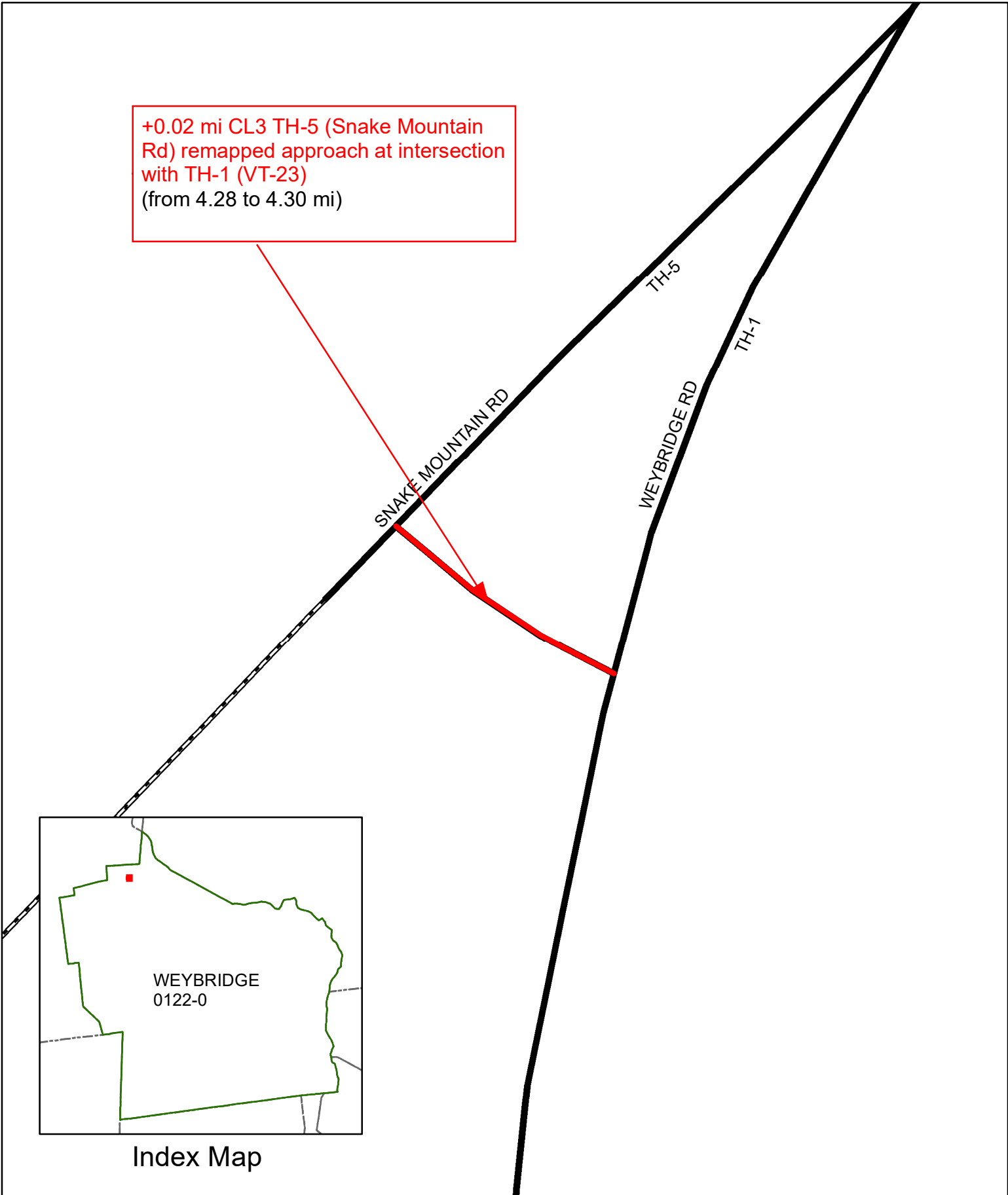
Mileage Certificate Changes 2024
NEW HAVEN TH-22

(CTUA:0113-0)
 (CERTCODE:0113-0)

Mapping Section
 Division of Policy and Planning
 Vermont Agency of Transportation -- February 5, 2024



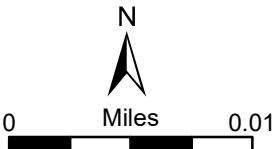
+0.02 mi CL3 TH-5 (Snake Mountain Rd) remapped approach at intersection with TH-1 (VT-23)
(from 4.28 to 4.30 mi)



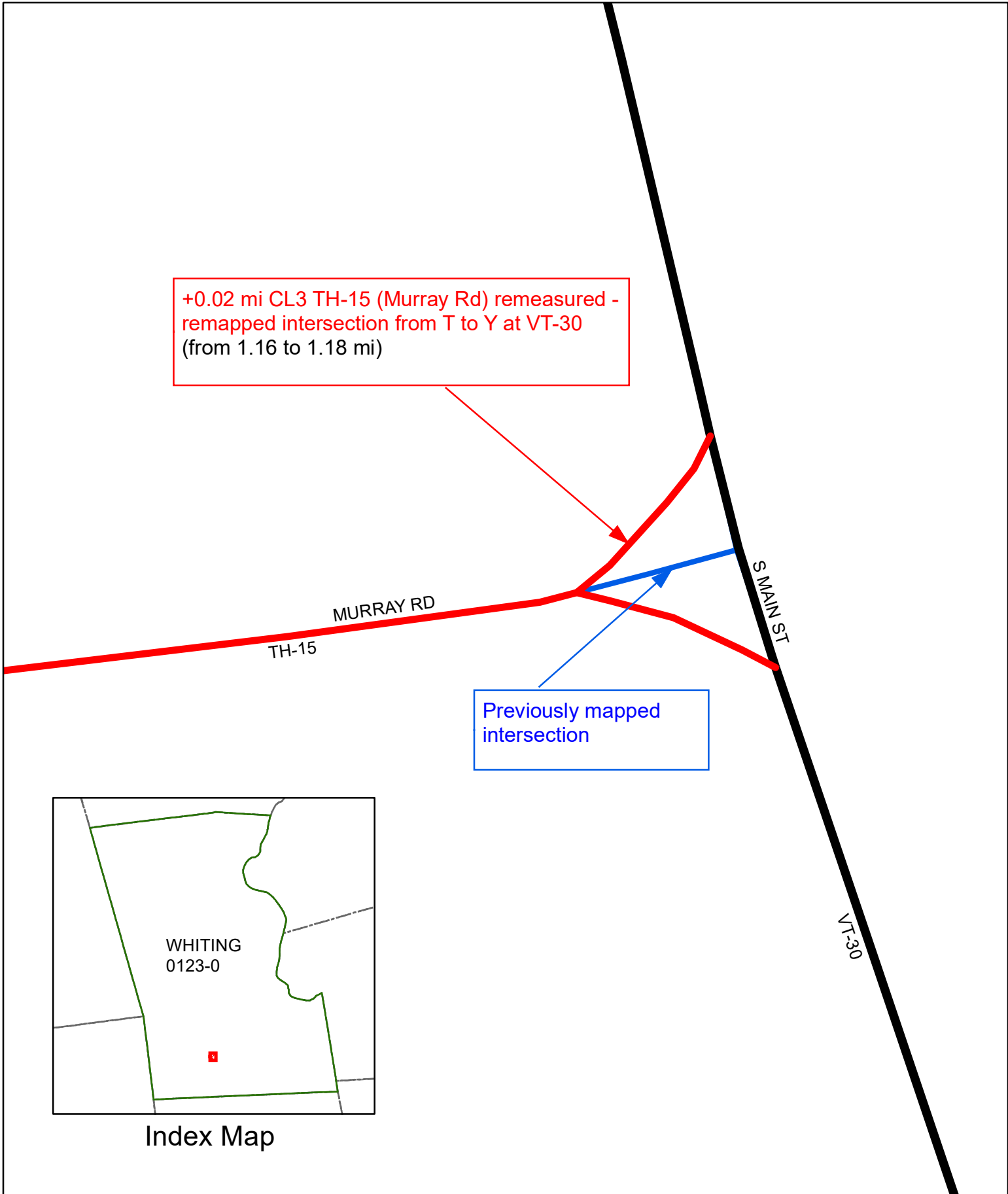
Index Map

Mileage Certificate Changes 2024
WEYBRIDGE TH-5
(CTUA:0122-0)
(CERTCODE:0122-0)

Mapping Section
Division of Policy and Planning
Vermont Agency of Transportation -- February 6, 2024



+0.02 mi CL3 TH-15 (Murray Rd) remeasured - remapped intersection from T to Y at VT-30 (from 1.16 to 1.18 mi)



Previously mapped intersection

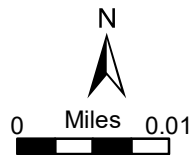


Index Map

Mileage Certificate Changes 2024

WHITING TH-15

(CTUA:0123-0)
(CERTCODE:0123-0)



0.08 mi CL3 TH-32 (Harmon Rd) designated Not Up To Standards (NUTS) pursuant to 19 VSA 305(a)
(CL3 from 0.39 to 0.31 mi; CL4 from 0.35 to 0.43 mi)

HARMON RD

TH-32



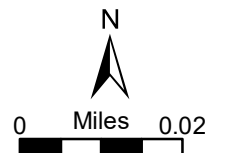
Index Map

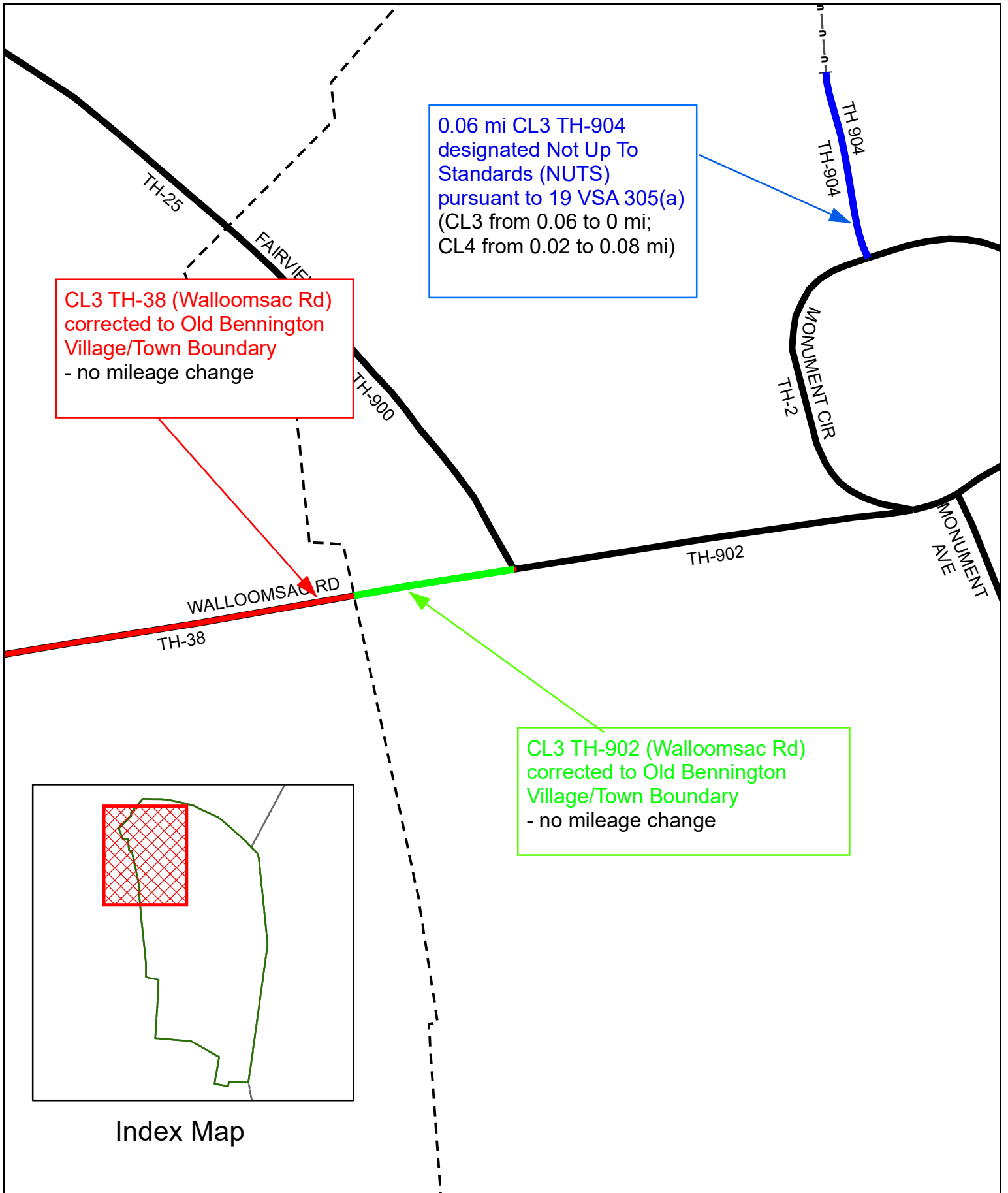
Walloomsac River

TH 32

Mileage Certificate Changes 2024
BENNINGTON TH-32

(CTUA:0202-0)
(CERTCODE:0202-0)

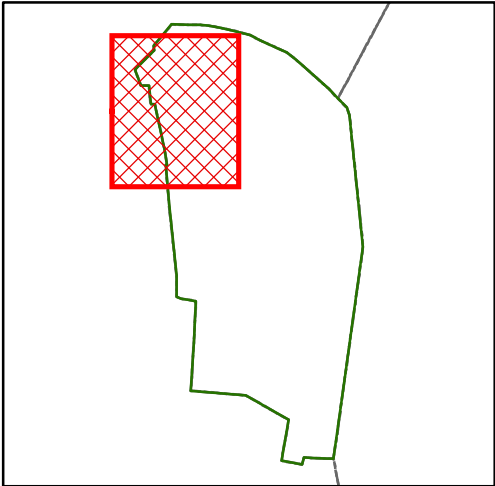




0.06 mi CL3 TH-904
designated Not Up To
Standards (NUTS)
pursuant to 19 VSA 305(a)
(CL3 from 0.06 to 0 mi;
CL4 from 0.02 to 0.08 mi)

CL3 TH-38 (Walloomsac Rd)
corrected to Old Bennington
Village/Town Boundary
- no mileage change

CL3 TH-902 (Walloomsac Rd)
corrected to Old Bennington
Village/Town Boundary
- no mileage change

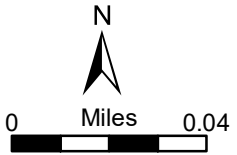


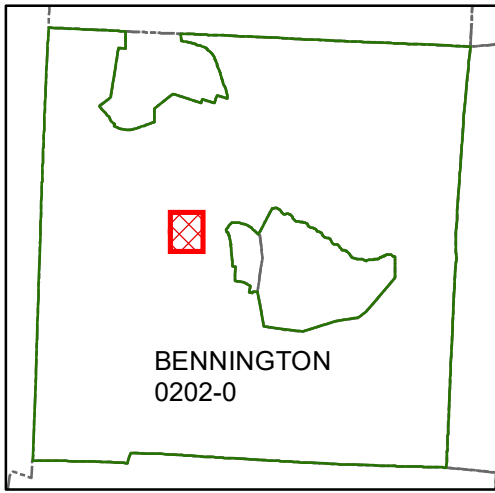
Index Map

Mileage Certificate Changes 2024
OLD BENNINGTON VILLAGE TH-902 and TH-904
BENNINGTON TH-38

(CTUA:0202-2 and 0202-0)
(CERTCODE:0202-2 and 0202-0)

Mapping Section
Division of Policy and Planning
Vermont Agency of Transportation
-- February 28, 2024





Index Map

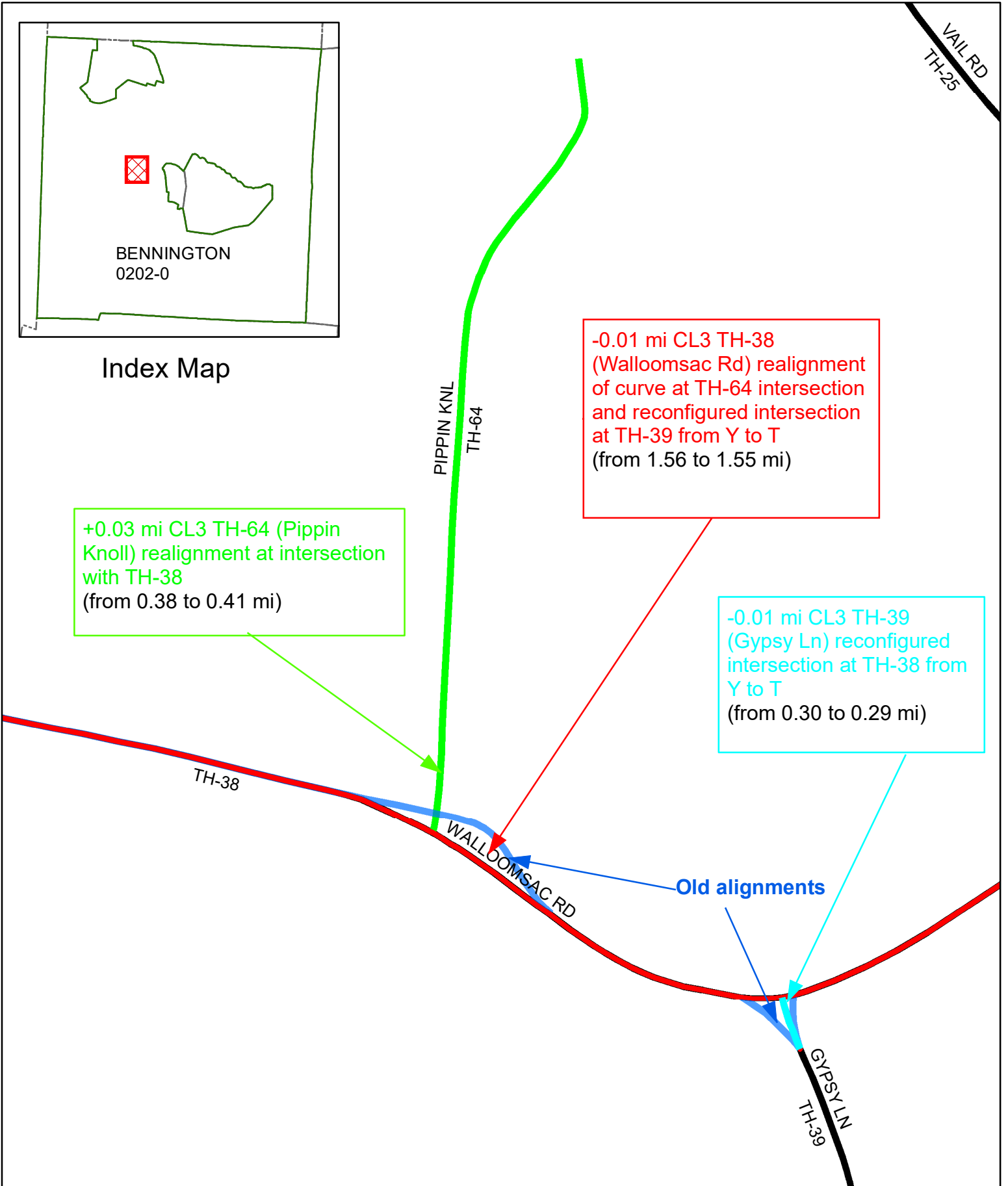
BENNINGTON
0202-0

VAIL RD
TH-25

-0.01 mi CL3 TH-38
(Walloomsac Rd) realignment
of curve at TH-64 intersection
and reconfigured intersection
at TH-39 from Y to T
(from 1.56 to 1.55 mi)

+0.03 mi CL3 TH-64 (Pippin
Knoll) realignment at intersection
with TH-38
(from 0.38 to 0.41 mi)

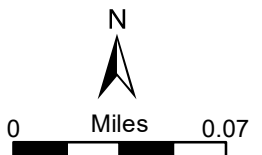
-0.01 mi CL3 TH-39
(Gypsy Ln) reconfigured
intersection at TH-38 from
Y to T
(from 0.30 to 0.29 mi)



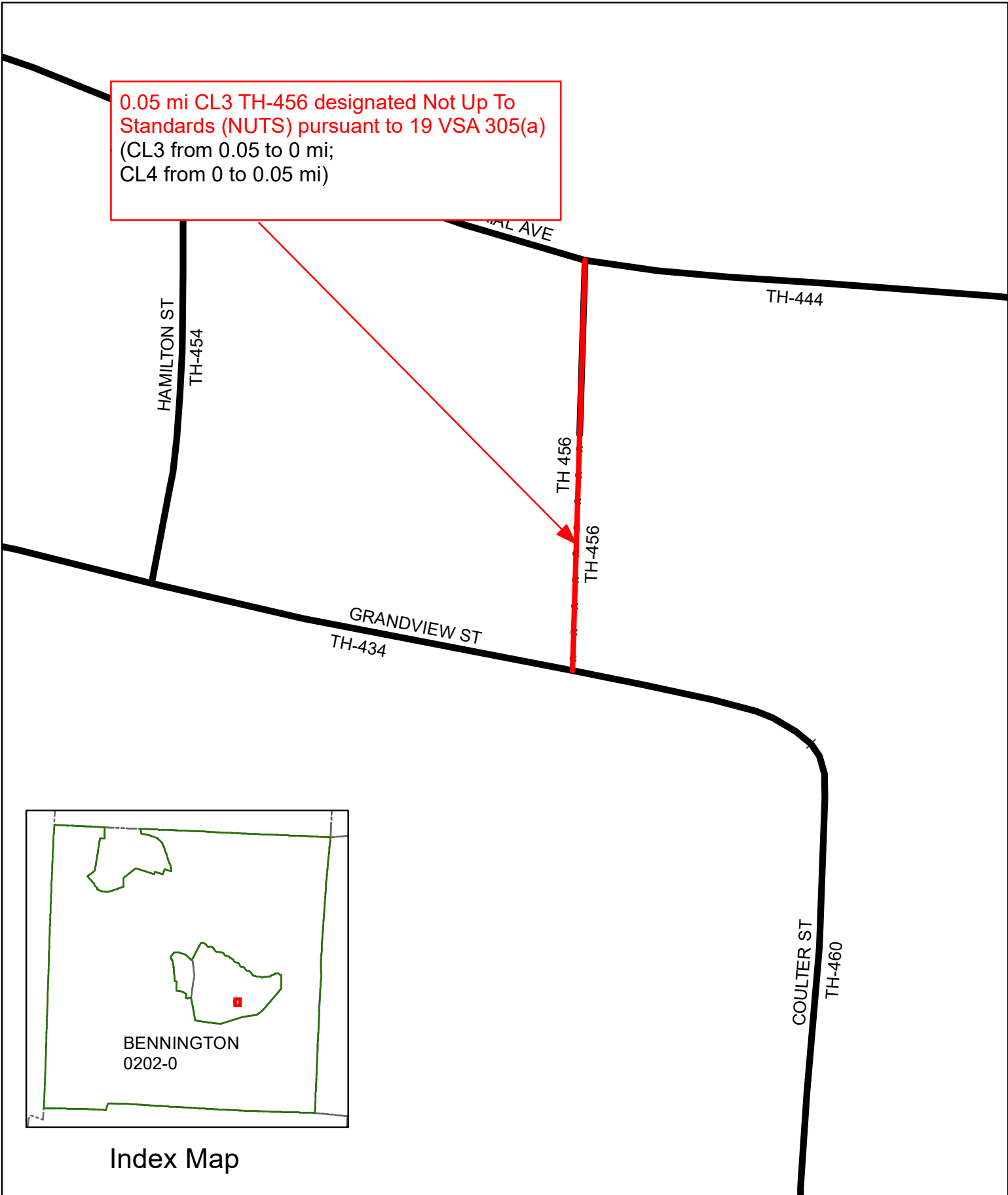
Mileage Certificate Changes 2024 BENNINGTON TH-38, TH-39, and TH-64

(CTUA:0202-0)
(CERTCODE:0202-0)

Mapping Section
Division of Policy and Planning
Vermont Agency of Transportation -- February 28, 2024



0.05 mi CL3 TH-456 designated Not Up To Standards (NUTS) pursuant to 19 VSA 305(a)
(CL3 from 0.05 to 0 mi;
CL4 from 0 to 0.05 mi)

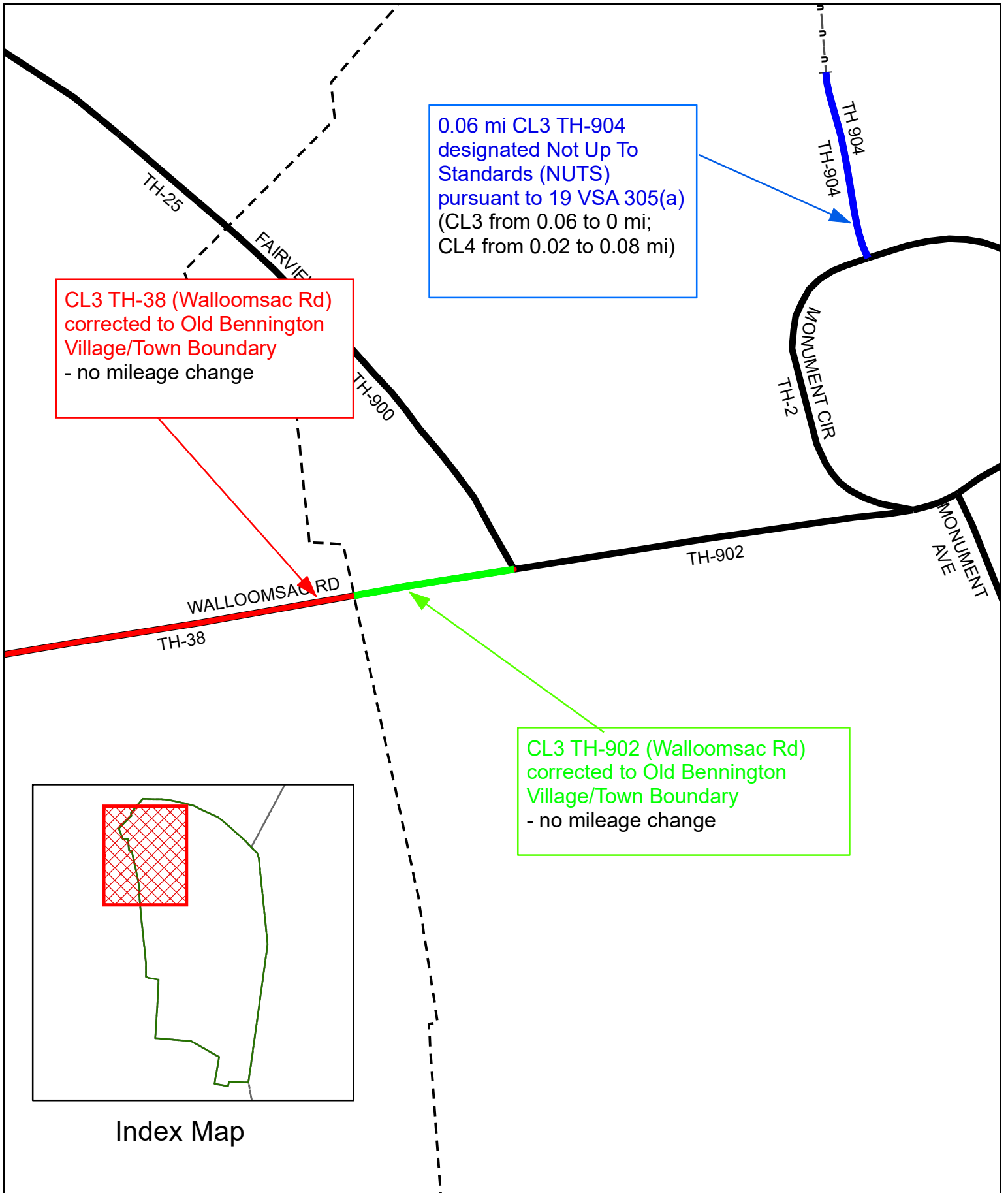


Index Map

Mileage Certificate Changes 2024
BENNINGTON U.C. TH-456

(CTUA:0202-3)
(CERTCODE:0202-0)

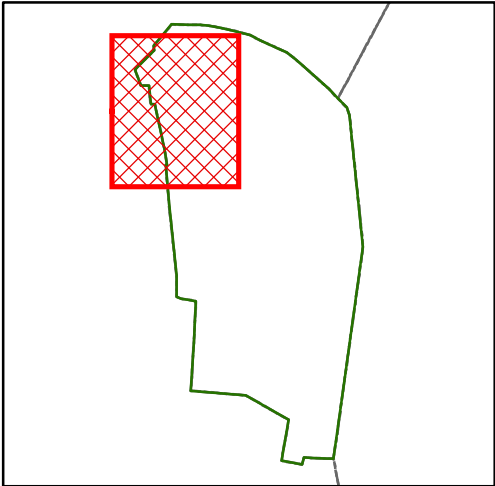




0.06 mi CL3 TH-904 designated Not Up To Standards (NUTS) pursuant to 19 VSA 305(a) (CL3 from 0.06 to 0 mi; CL4 from 0.02 to 0.08 mi)

CL3 TH-38 (Walloomsac Rd) corrected to Old Bennington Village/Town Boundary - no mileage change

CL3 TH-902 (Walloomsac Rd) corrected to Old Bennington Village/Town Boundary - no mileage change

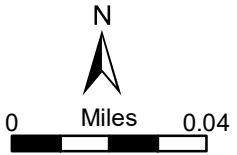


Index Map

Mileage Certificate Changes 2024
OLD BENNINGTON VILLAGE TH-902 and TH-904
BENNINGTON TH-38

(CTUA:0202-2 and 0202-0)
 (CERTCODE:0202-2 and 0202-0)

Mapping Section
 Division of Policy and Planning
 Vermont Agency of Transportation
 -- February 28, 2024



GREEN MOUNTAIN
NATIONAL FOREST

-0.10 mi CL3 TH-35 discontinued
(from 0.17 to 0.07 mi)

VT-8

VT ROUTE 8

OLD COUNTY LN
TH-31

TH-35

VT ROUTE 100

C16

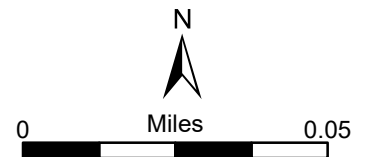
VT-100

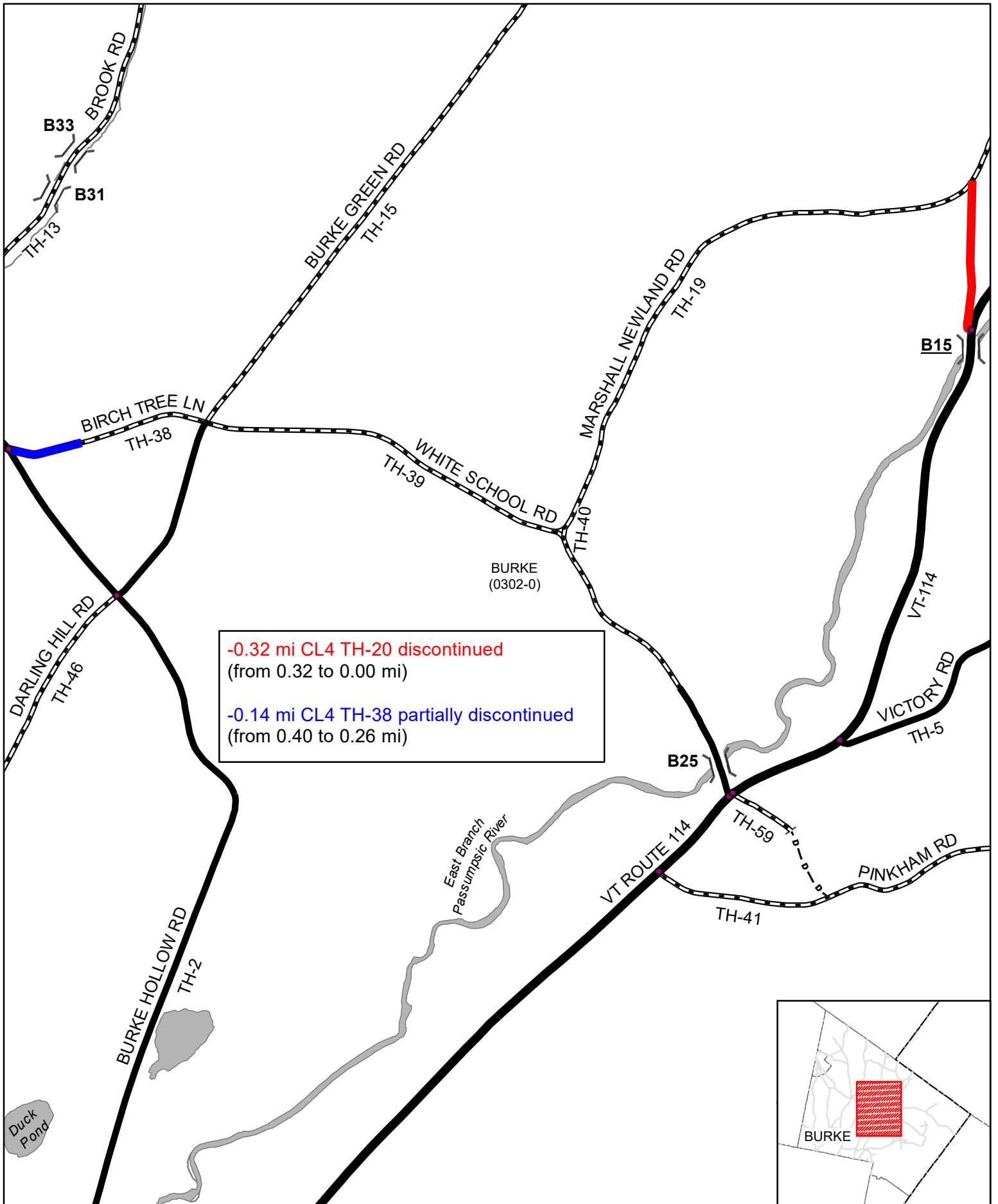


Index Map

Mileage Certificate Changes 2024
READSBORO TH-35

(CTUA:0209-0)
(CERTCODE:0209-0)



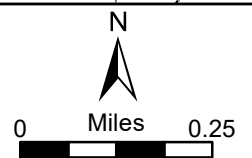


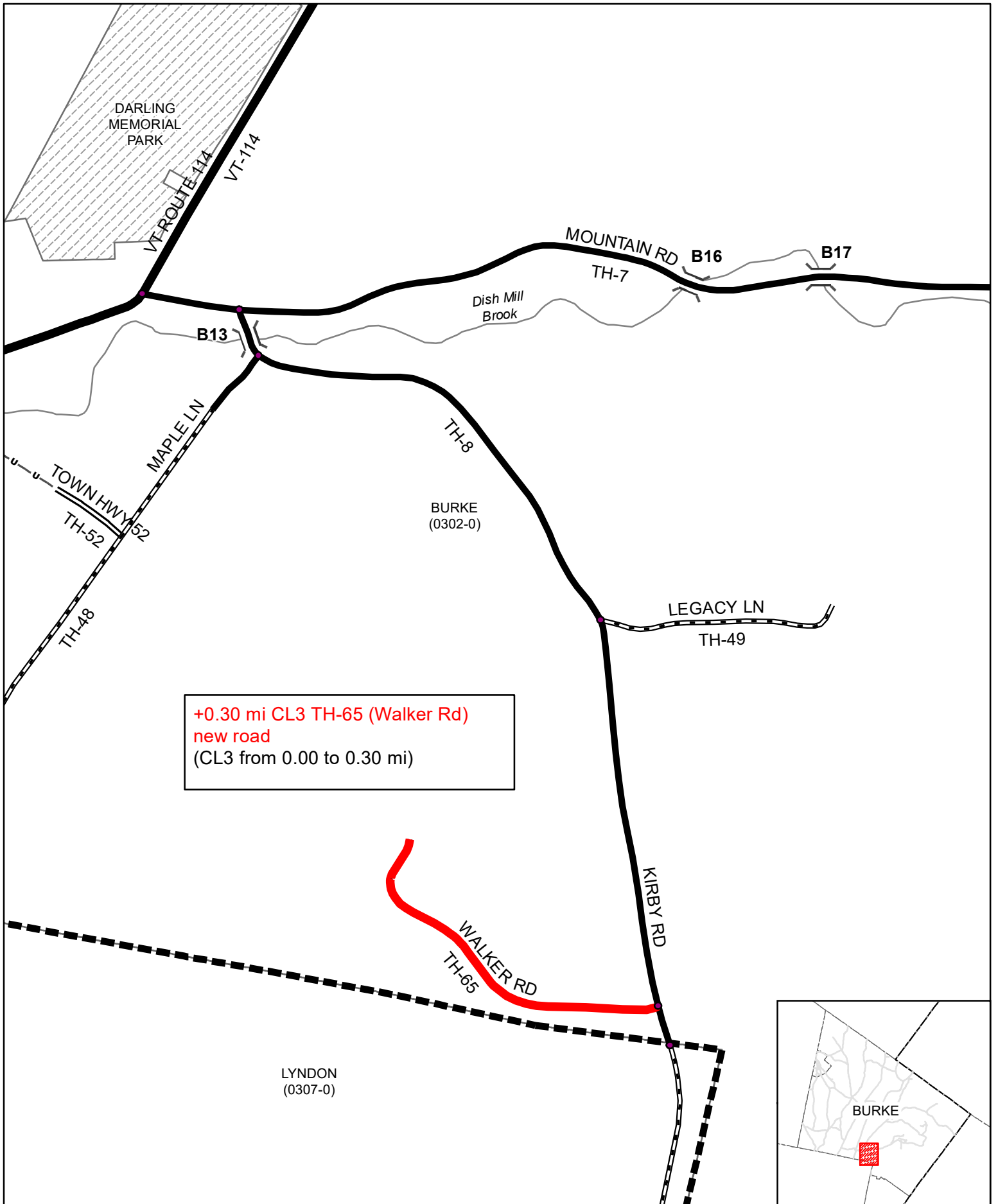
Mileage Certificate Changes 2024

BURKE

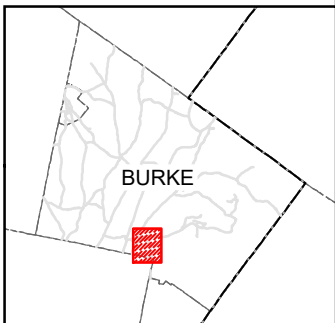
(CTUA:0302-0)
(CERTCODE:0302-0)

Mapping Section
Division of Policy and Planning
Vermont Agency of Transportation -- April 18, 2024





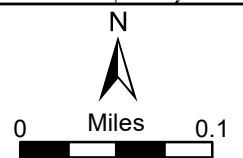
+0.30 mi CL3 TH-65 (Walker Rd)
new road
 (CL3 from 0.00 to 0.30 mi)

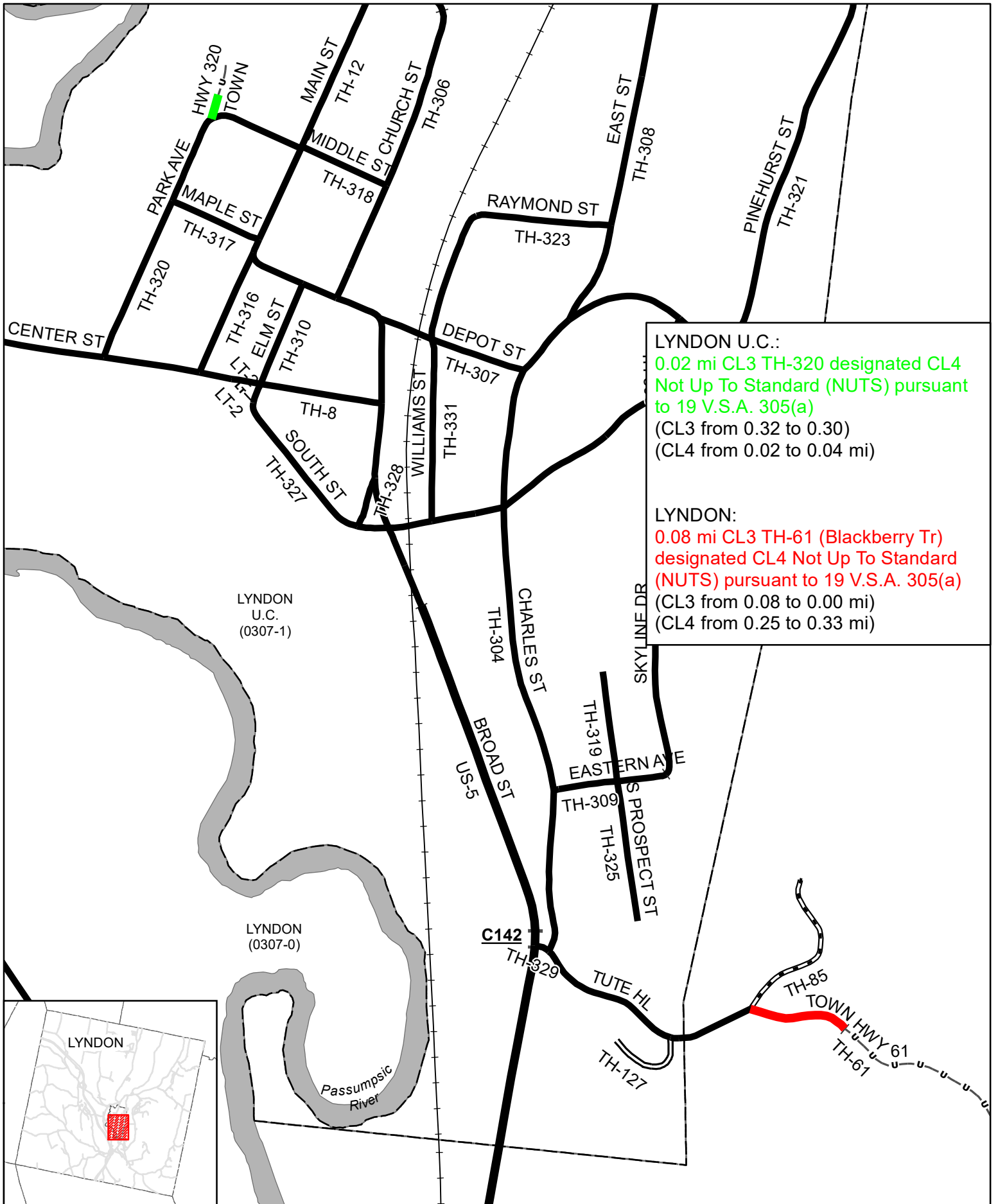


Mileage Certificate Changes 2024

BURKE

(CTUA:0302-0)
 (CERTCODE:0302-0)



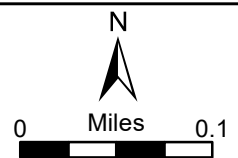


LYNDON U.C.:
 0.02 mi CL3 TH-320 designated CL4
 Not Up To Standard (NUTS) pursuant
 to 19 V.S.A. 305(a)
 (CL3 from 0.32 to 0.30)
 (CL4 from 0.02 to 0.04 mi)

LYNDON:
 0.08 mi CL3 TH-61 (Blackberry Tr)
 designated CL4 Not Up To Standard
 (NUTS) pursuant to 19 V.S.A. 305(a)
 (CL3 from 0.08 to 0.00 mi)
 (CL4 from 0.25 to 0.33 mi)

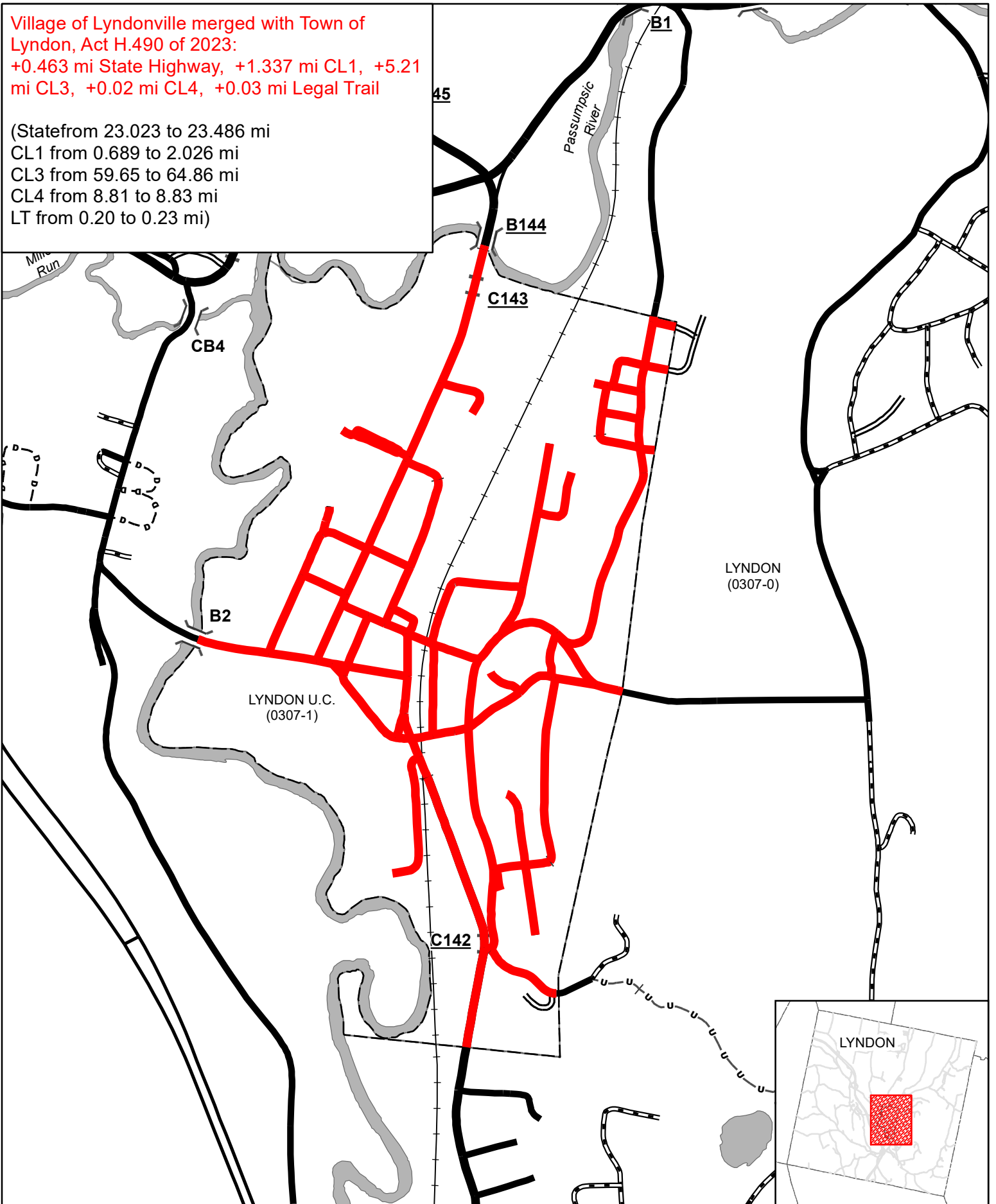
Mileage Certificate Changes 2024
LYNDON / LYNDON U.C.

(CTUA:0307-0/0307-1)
 (CERTCODE:0307-0)



Village of Lyndonville merged with Town of Lyndon, Act H.490 of 2023:
+0.463 mi State Highway, +1.337 mi CL1, +5.21 mi CL3, +0.02 mi CL4, +0.03 mi Legal Trail

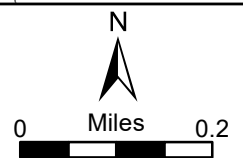
(State from 23.023 to 23.486 mi
CL1 from 0.689 to 2.026 mi
CL3 from 59.65 to 64.86 mi
CL4 from 8.81 to 8.83 mi
LT from 0.20 to 0.23 mi)



Mileage Certificate Changes 2024

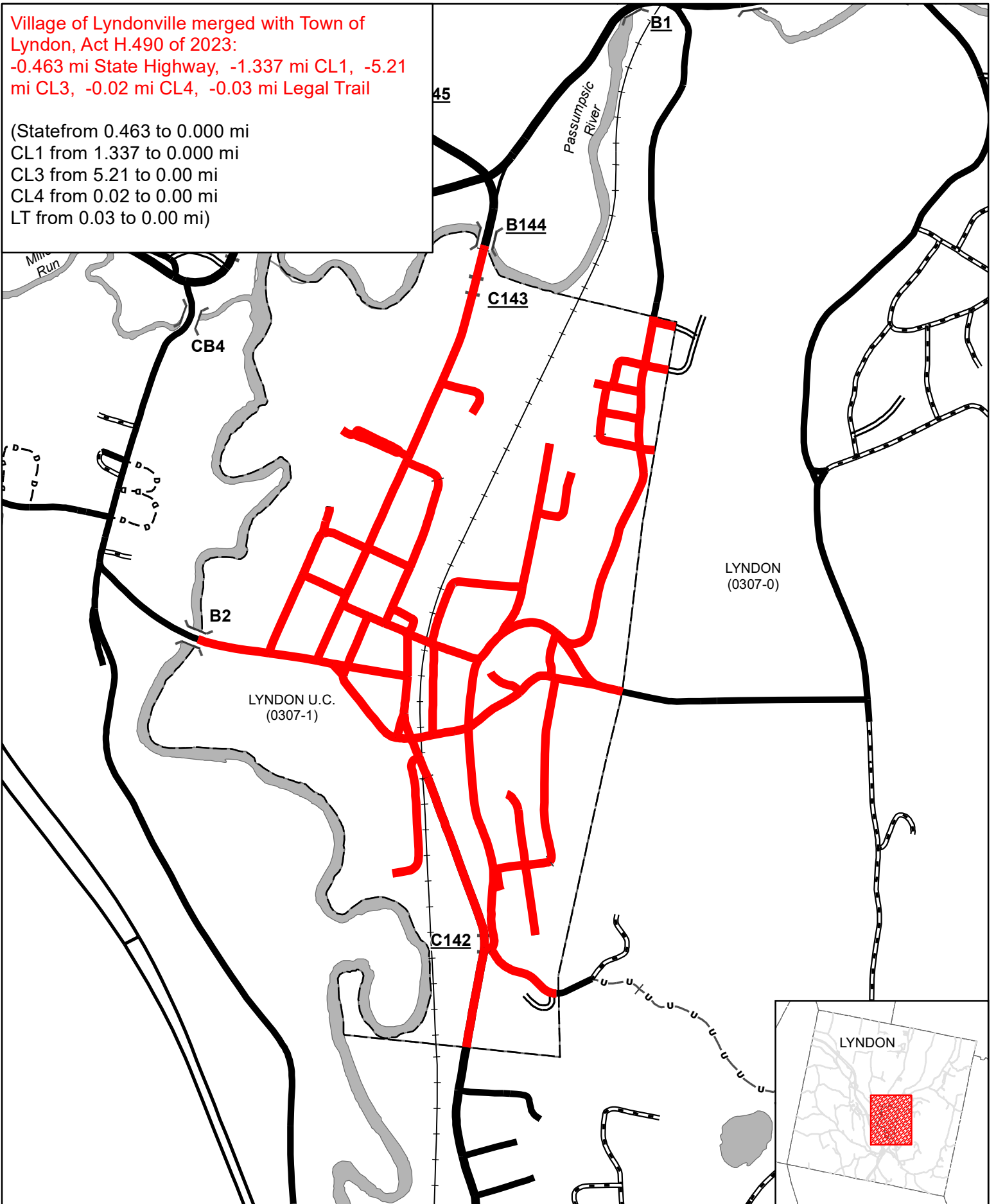
LYNDON

(CTUA:0307-0)
(CERTCODE:0307-0)



Village of Lyndonville merged with Town of Lyndon, Act H.490 of 2023:
-0.463 mi State Highway, -1.337 mi CL1, -5.21 mi CL3, -0.02 mi CL4, -0.03 mi Legal Trail

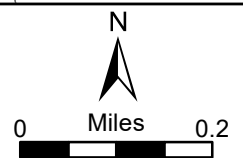
(State from 0.463 to 0.000 mi
CL1 from 1.337 to 0.000 mi
CL3 from 5.21 to 0.00 mi
CL4 from 0.02 to 0.00 mi
LT from 0.03 to 0.00 mi)



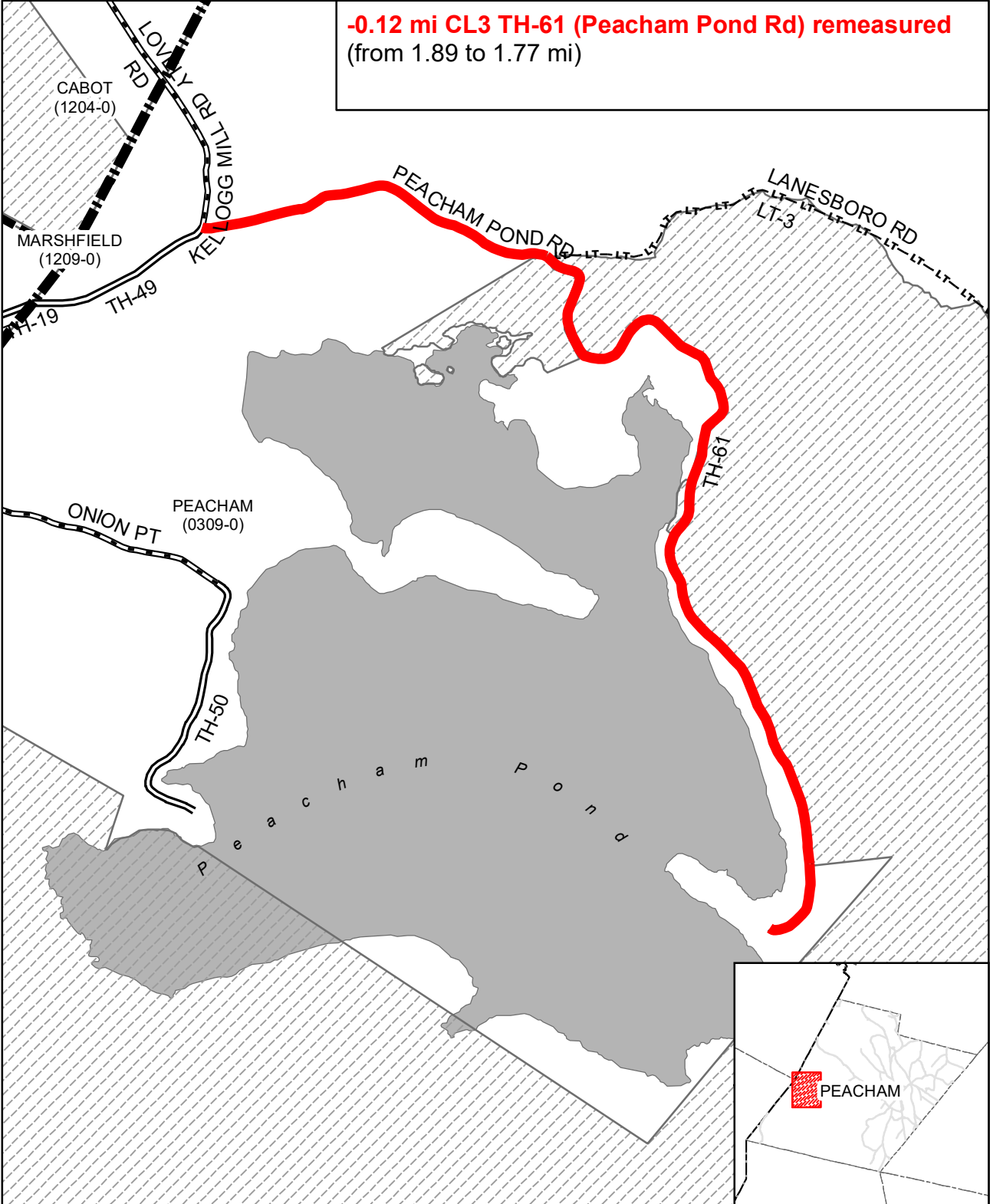
Mileage Certificate Changes 2024
LYNDON U.C. (Formerly LYNDONVILLE)

Mapping Section
Division of Policy and Planning
Vermont Agency of Transportation -- March 26, 2024

(CTUA:0307-1)
(CERTCODE:0307-0, Formerly 0307-1))



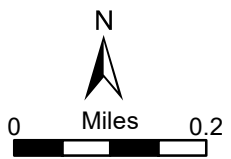
-0.12 mi CL3 TH-61 (Peacham Pond Rd) remeasured
(from 1.89 to 1.77 mi)

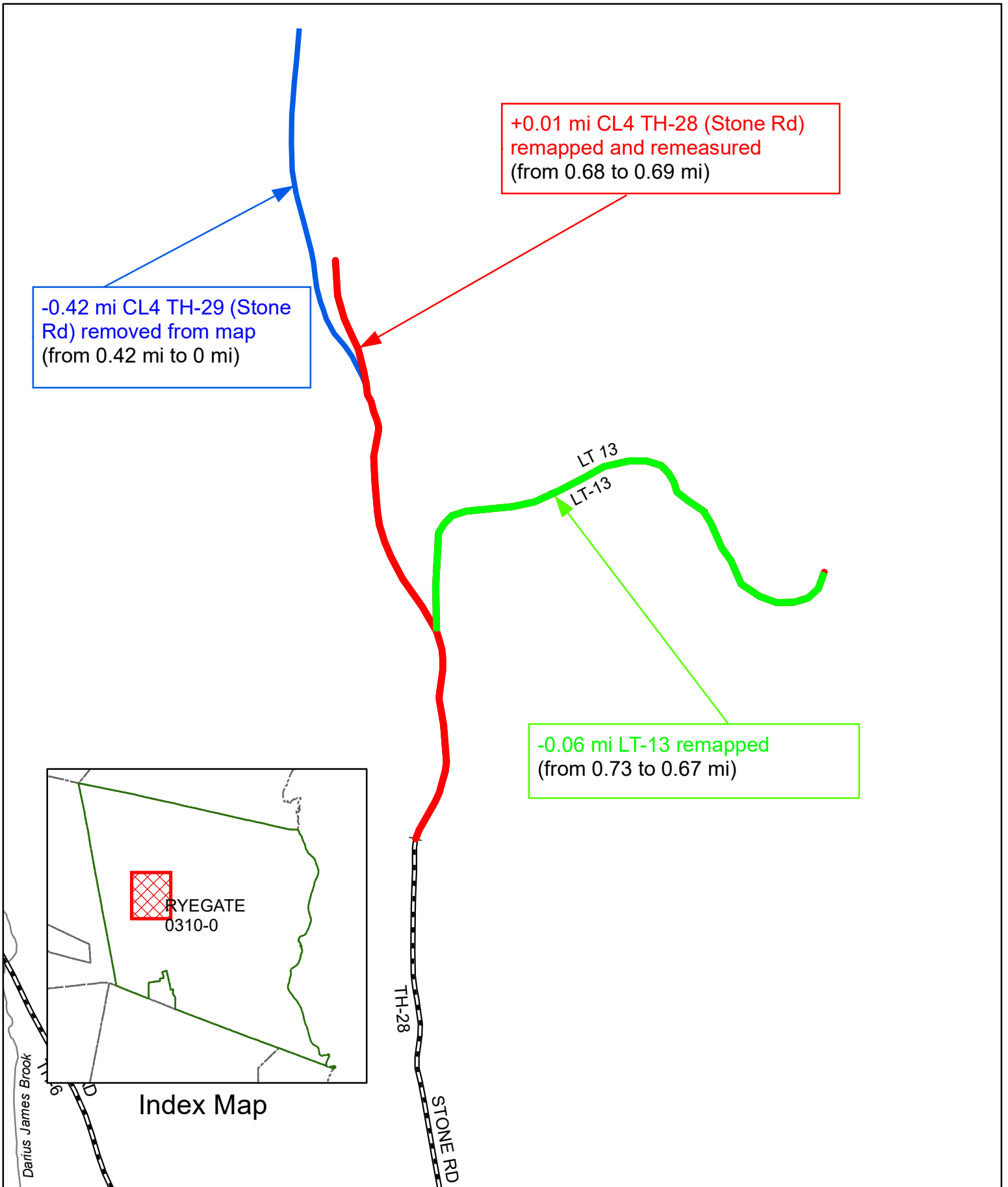


Mileage Certificate Changes 2024
PEACHAM

Mapping Section
Division of Policy and Planning
Vermont Agency of Transportation -- April 18, 2024

(CTUA:0309-0)
(CERTCODE:0309-0)

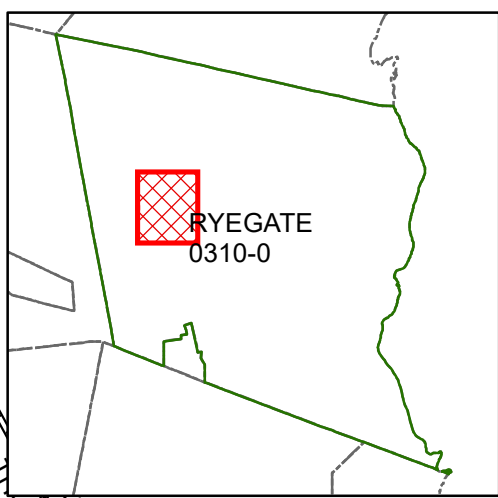




+0.01 mi CL4 TH-28 (Stone Rd)
remapped and remeasured
(from 0.68 to 0.69 mi)

-0.42 mi CL4 TH-29 (Stone Rd)
removed from map
(from 0.42 mi to 0 mi)

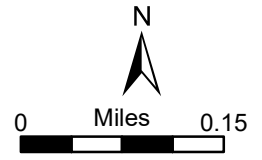
-0.06 mi LT-13 remapped
(from 0.73 to 0.67 mi)

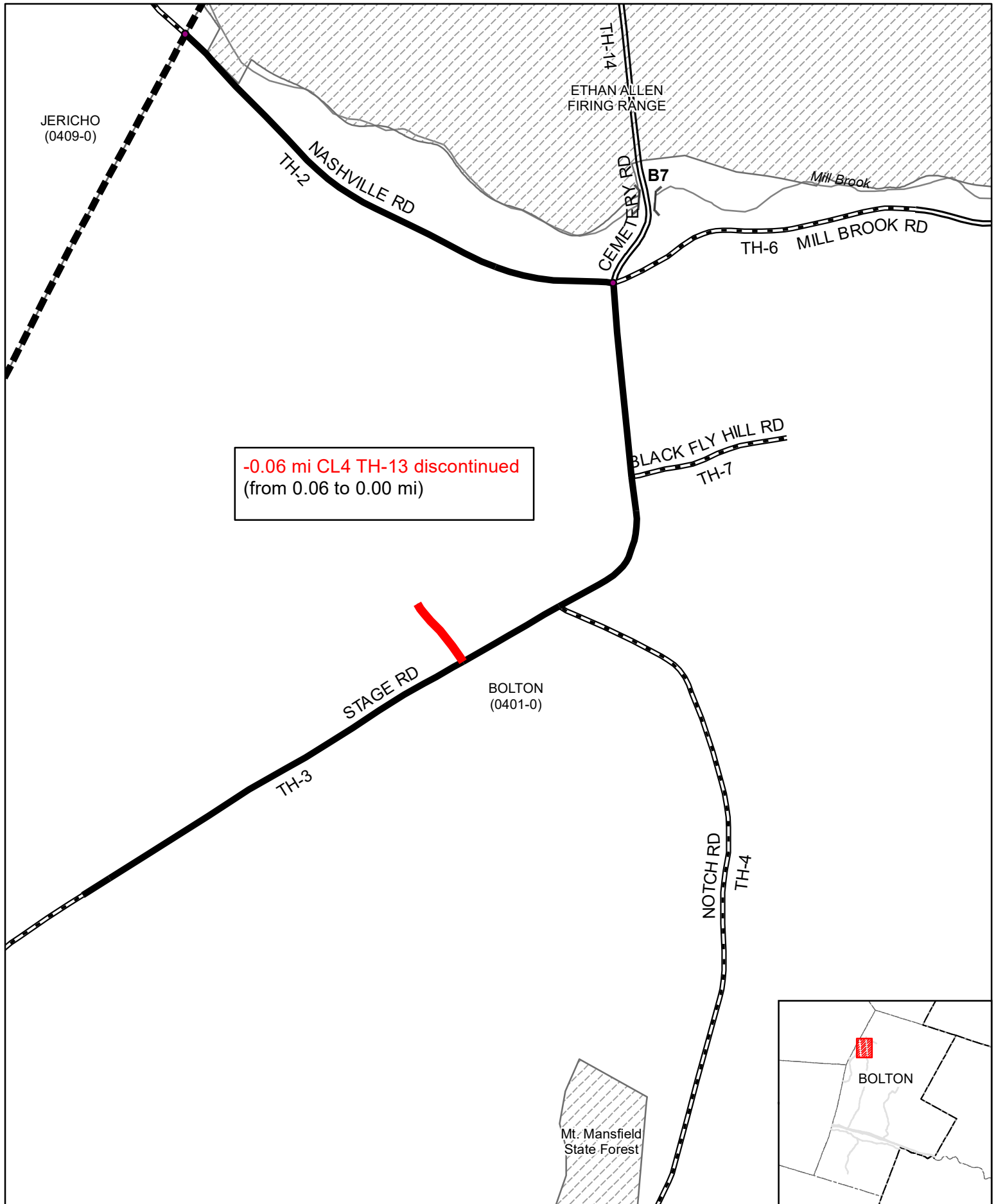


Index Map

Mileage Certificate Changes 2024
RYEGATE TH-28, TH-29, AND LT-13

(CTUA:0310-0)
(CERTCODE:0310-0)



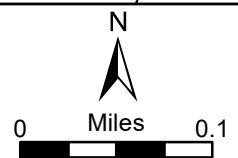


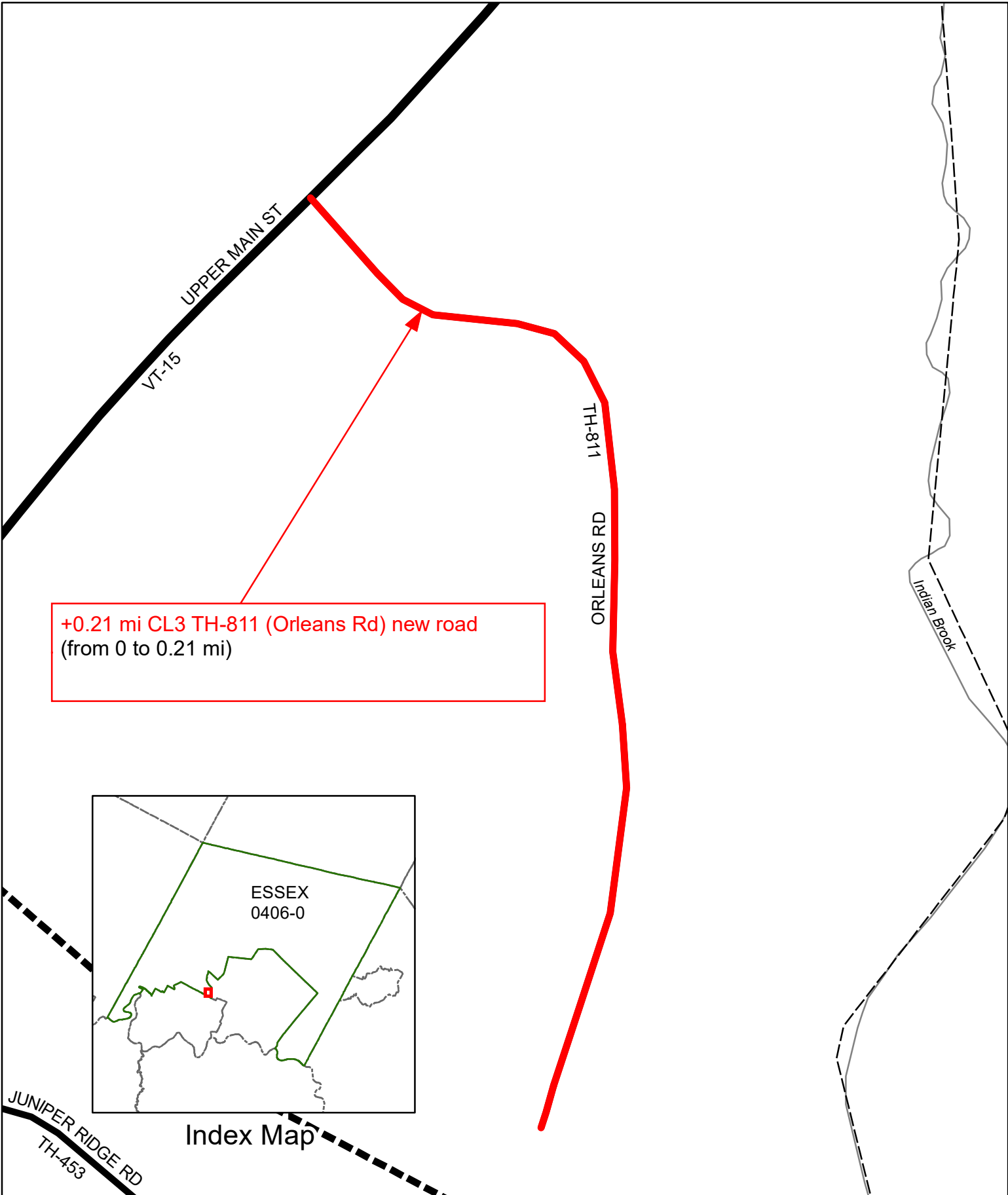
-0.06 mi CL4 TH-13 discontinued
(from 0.06 to 0.00 mi)

Mileage Certificate Changes 2024

BOLTON

(CTUA:0401-0)
(CERTCODE:0401-0)





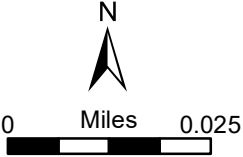
+0.21 mi CL3 TH-811 (Orleans Rd) new road
(from 0 to 0.21 mi)

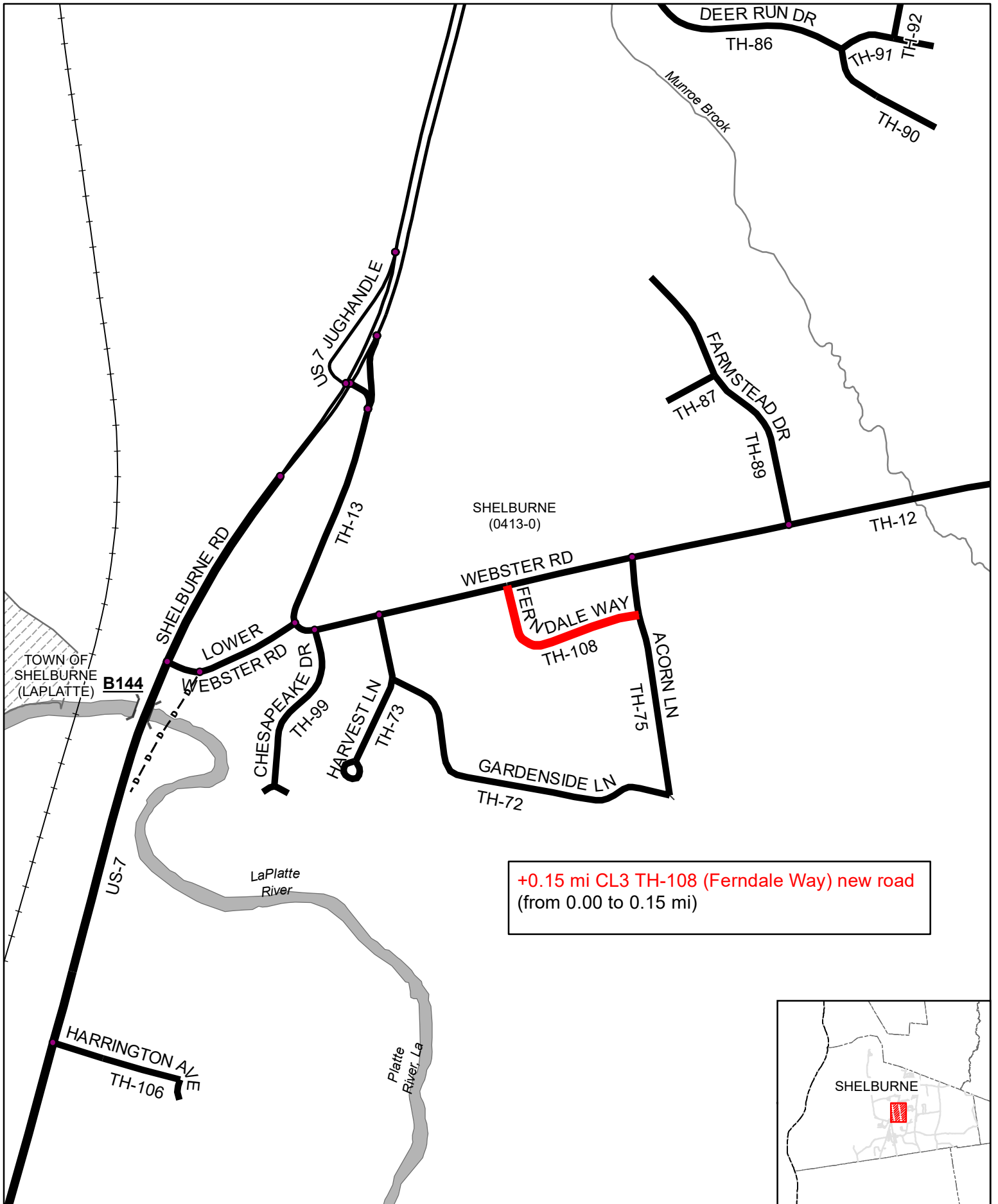
Mileage Certificate Changes 2024

ESSEX TH-811

(CTUA:0406-0)
(CERTCODE:0406-0)

Mapping Section
Division of Policy and Planning
Vermont Agency of Transportation -- February 27, 2024

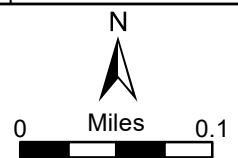




+0.15 mi CL3 TH-108 (Ferndale Way) new road
 (from 0.00 to 0.15 mi)



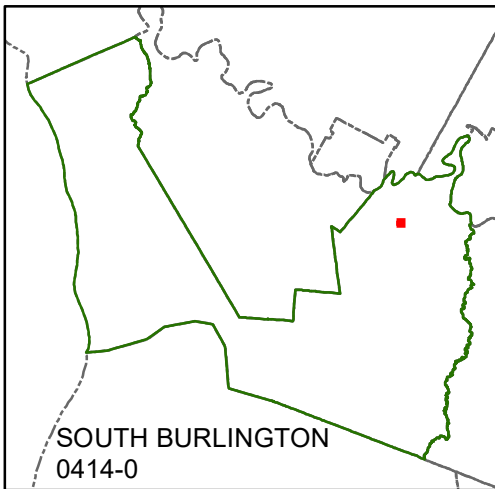
Mileage Certificate Changes 2024
SHELBURNE



-0.08 mi CL4 TH-180 (Picard Circle)
discontinued - was NUTs
(from 0.08 to 0 mi)

AIRPORT PKWY

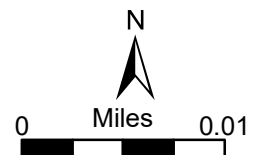
TH-3

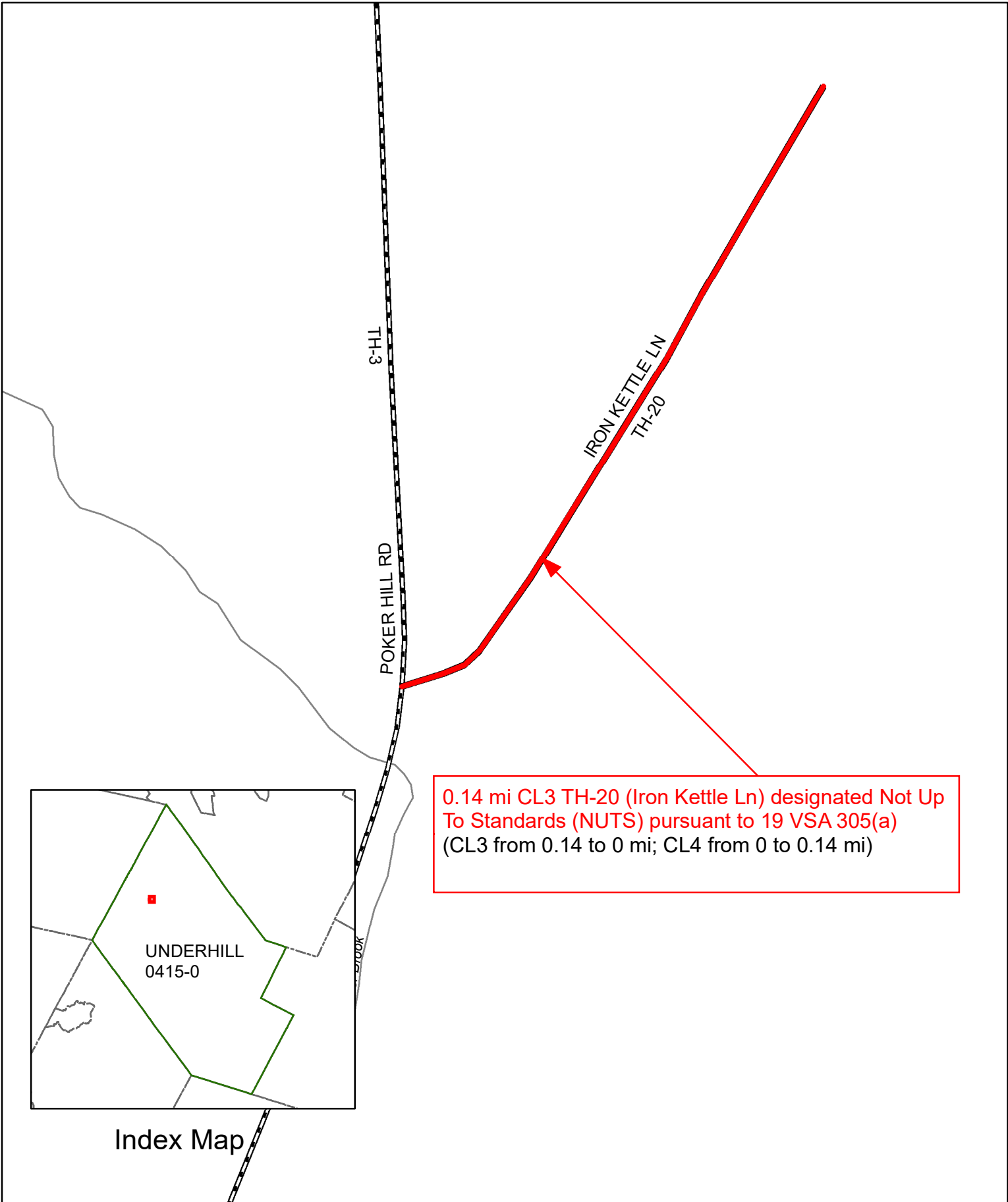


Index Map

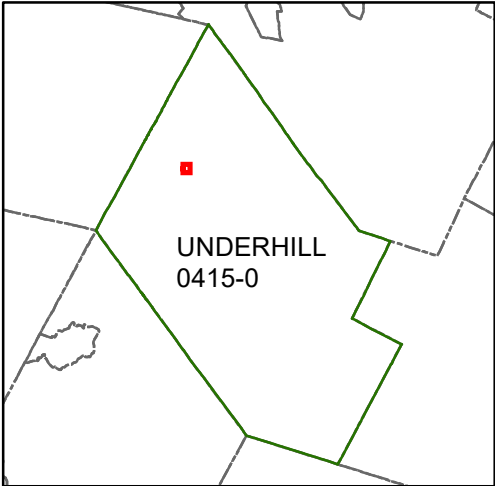
Mileage Certificate Changes 2024
SOUTH BURLINGTON TH-180

(CTUA:0414-0)
(CERTCODE:0414-0)



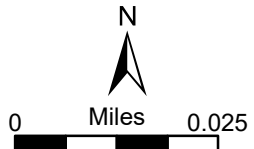


0.14 mi CL3 TH-20 (Iron Kettle Ln) designated Not Up To Standards (NUTS) pursuant to 19 VSA 305(a)
 (CL3 from 0.14 to 0 mi; CL4 from 0 to 0.14 mi)



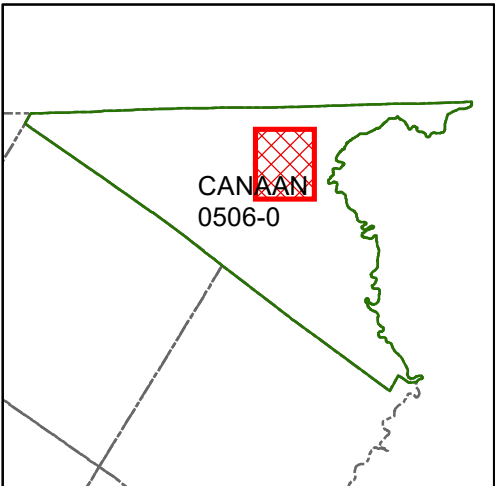
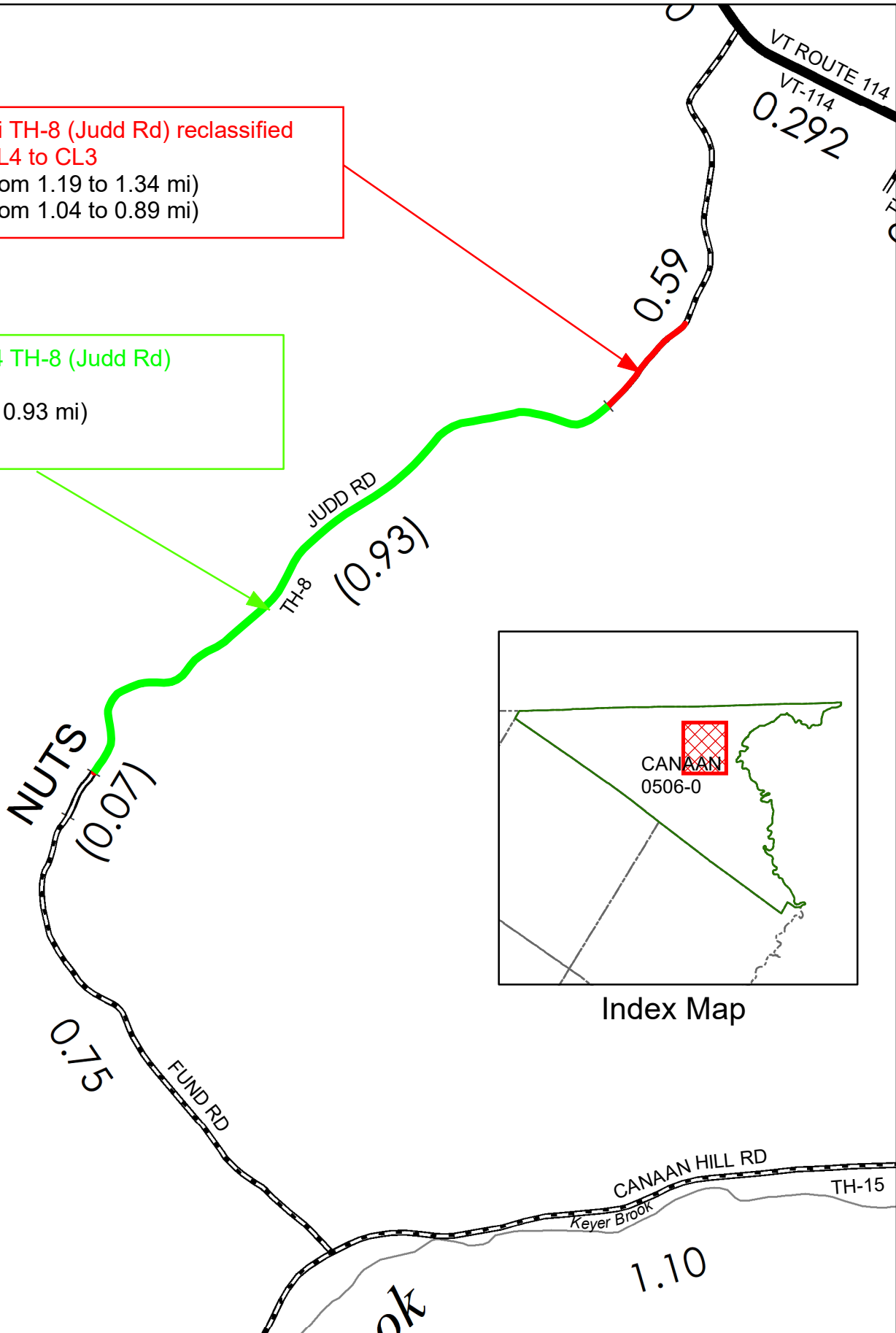
Index Map

Mileage Certificate Changes 2024
UNDERHILL TH-20
 (CTUA:0415-0)
 (CERTCODE:0415-0)



0.15 mi TH-8 (Judd Rd) reclassified
from CL4 to CL3
(CL3 from 1.19 to 1.34 mi)
(CL4 from 1.04 to 0.89 mi)

+0.04 mi CL4 TH-8 (Judd Rd)
remeasured
(from 0.89 to 0.93 mi)

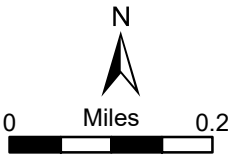


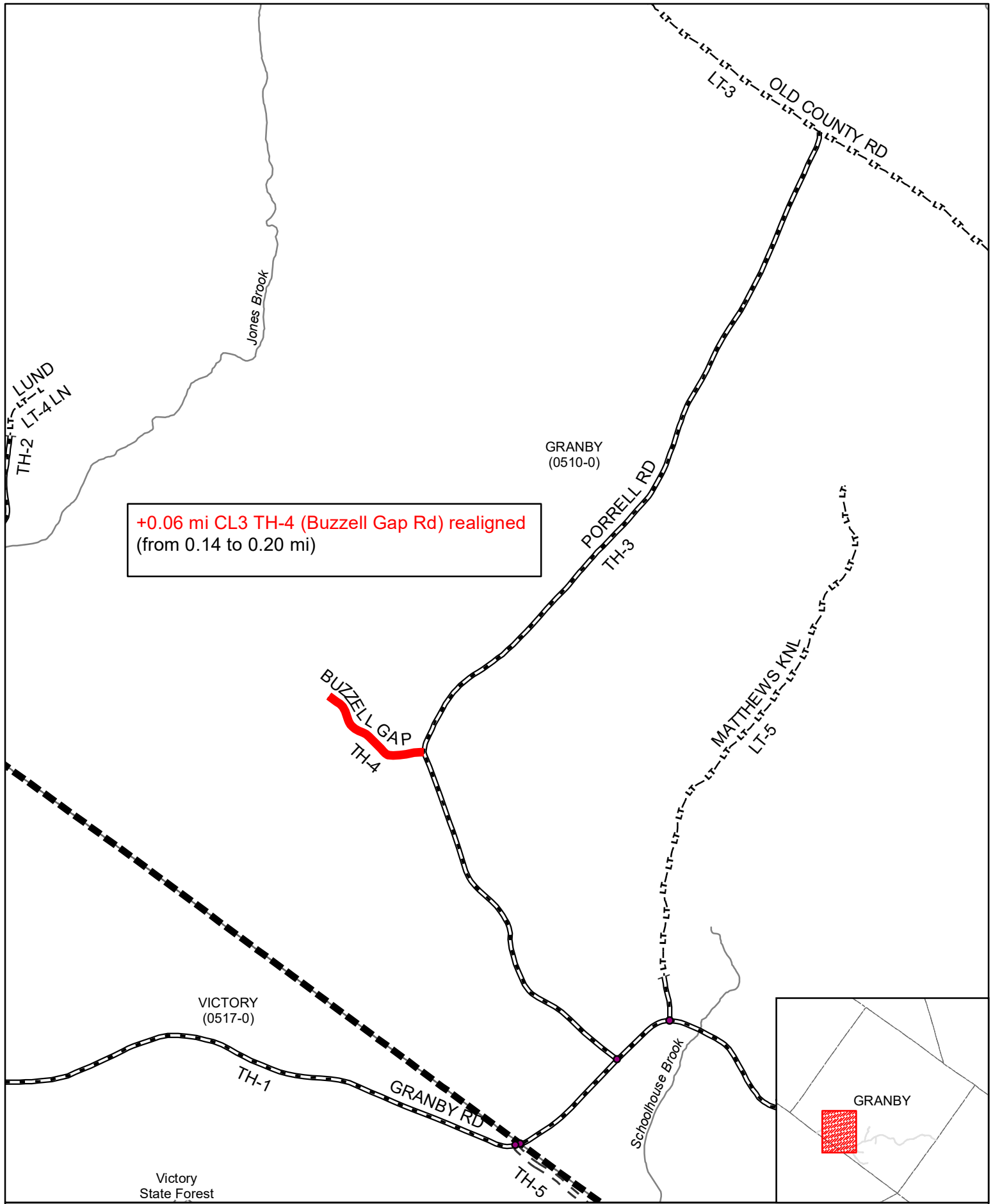
Index Map

Mileage Certificate Changes 2024

CANAAN TH-8

(CTUA:0506-0)
(CERTCODE:0506-0)



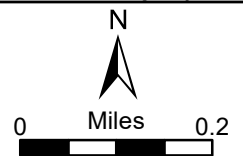


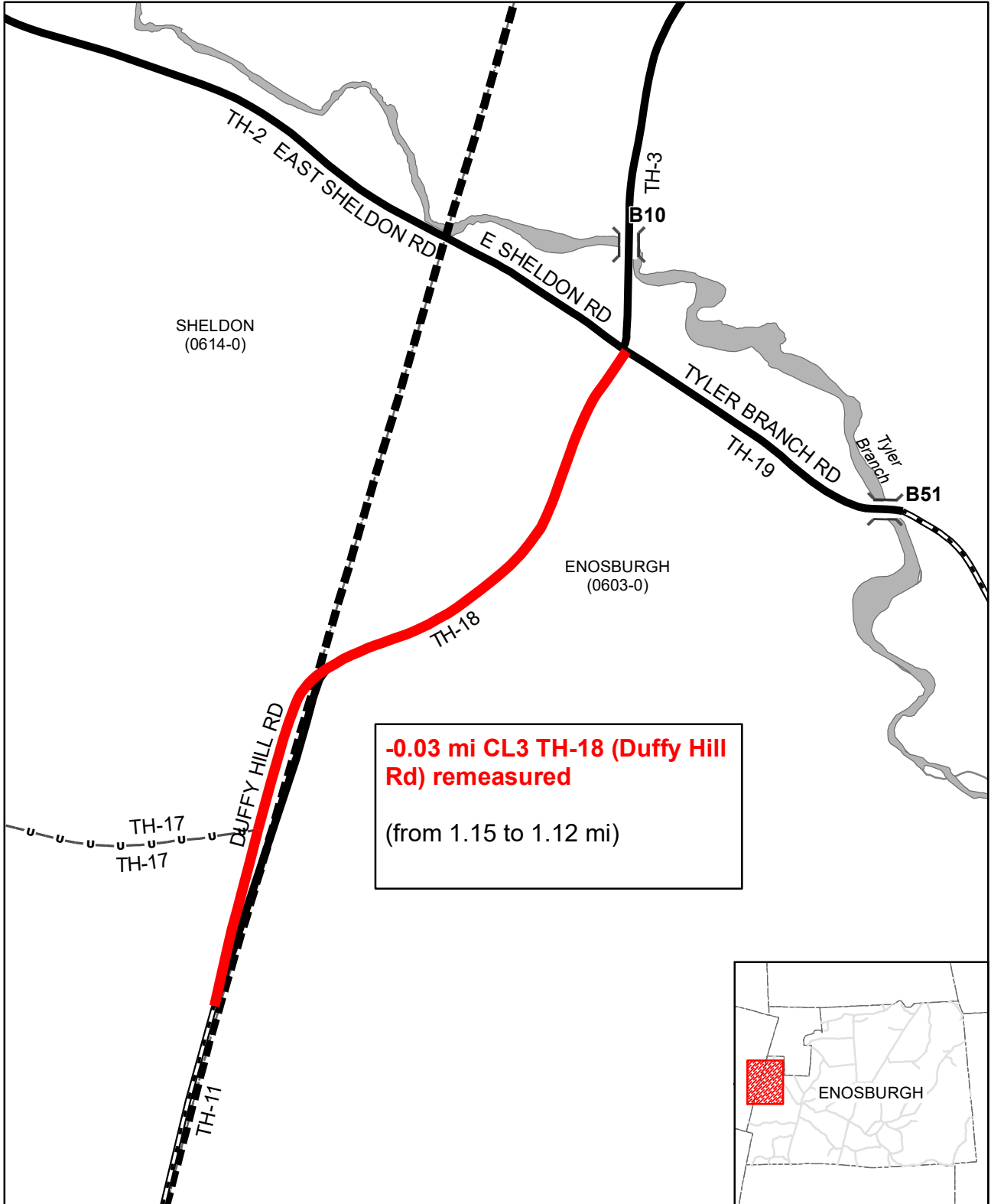
+0.06 mi CL3 TH-4 (Buzzell Gap Rd) realigned
(from 0.14 to 0.20 mi)

Mileage Certificate Changes 2024

GRANBY

(CTUA:0510-0)
(CERTCODE:0510-0)



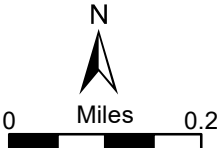


Mileage Certificate Changes 2024

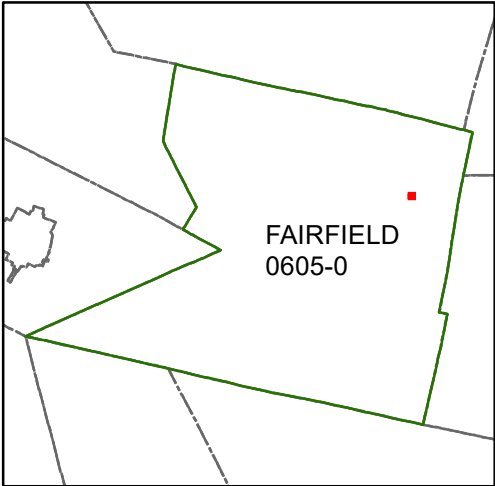
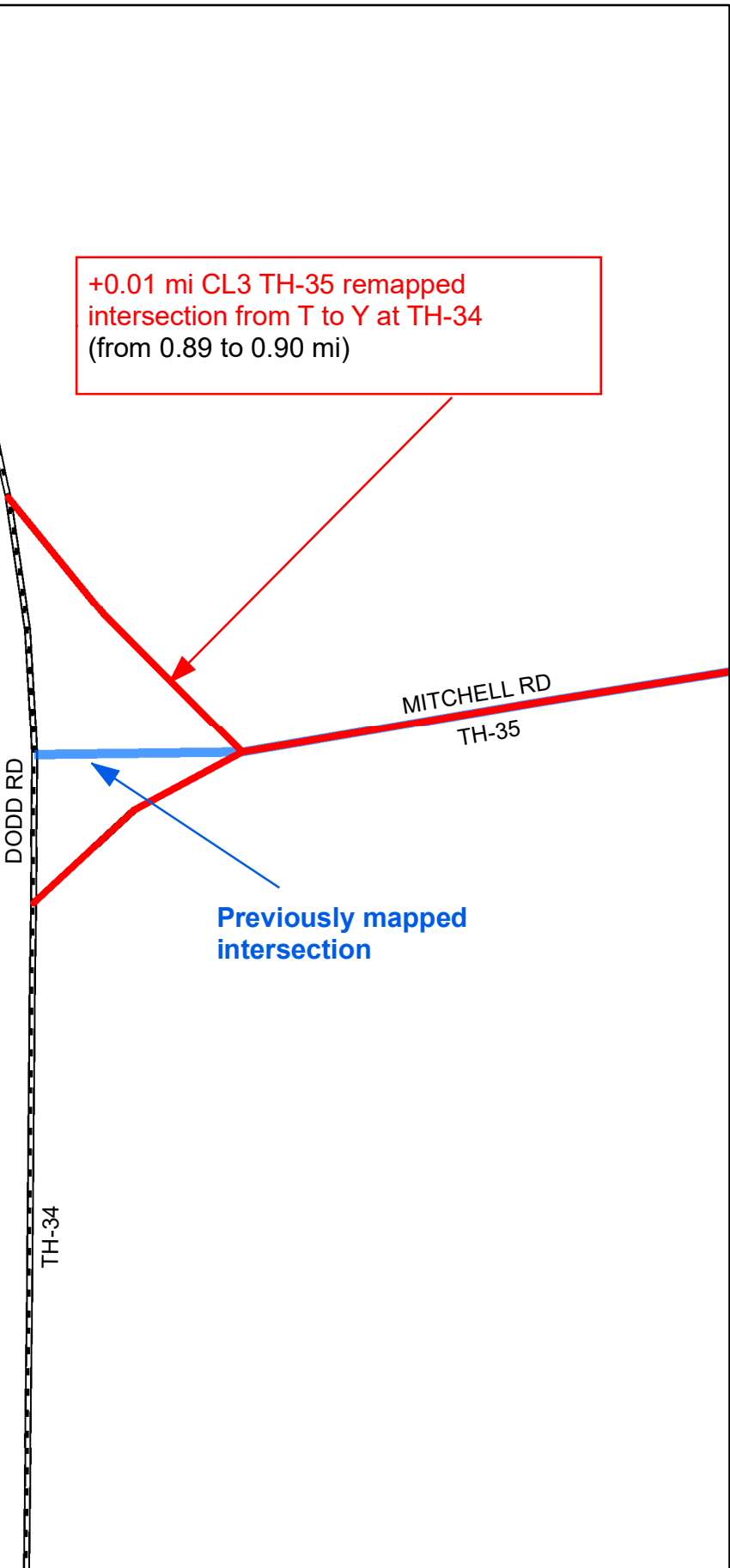
ENOSBURGH

(CTUA:0603-0)
(CERTCODE:0603-0)

Mapping Section
Division of Policy and Planning
Vermont Agency of Transportation -- March 14, 2024



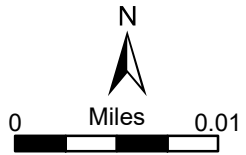
+0.01 mi CL3 TH-35 remapped
intersection from T to Y at TH-34
(from 0.89 to 0.90 mi)

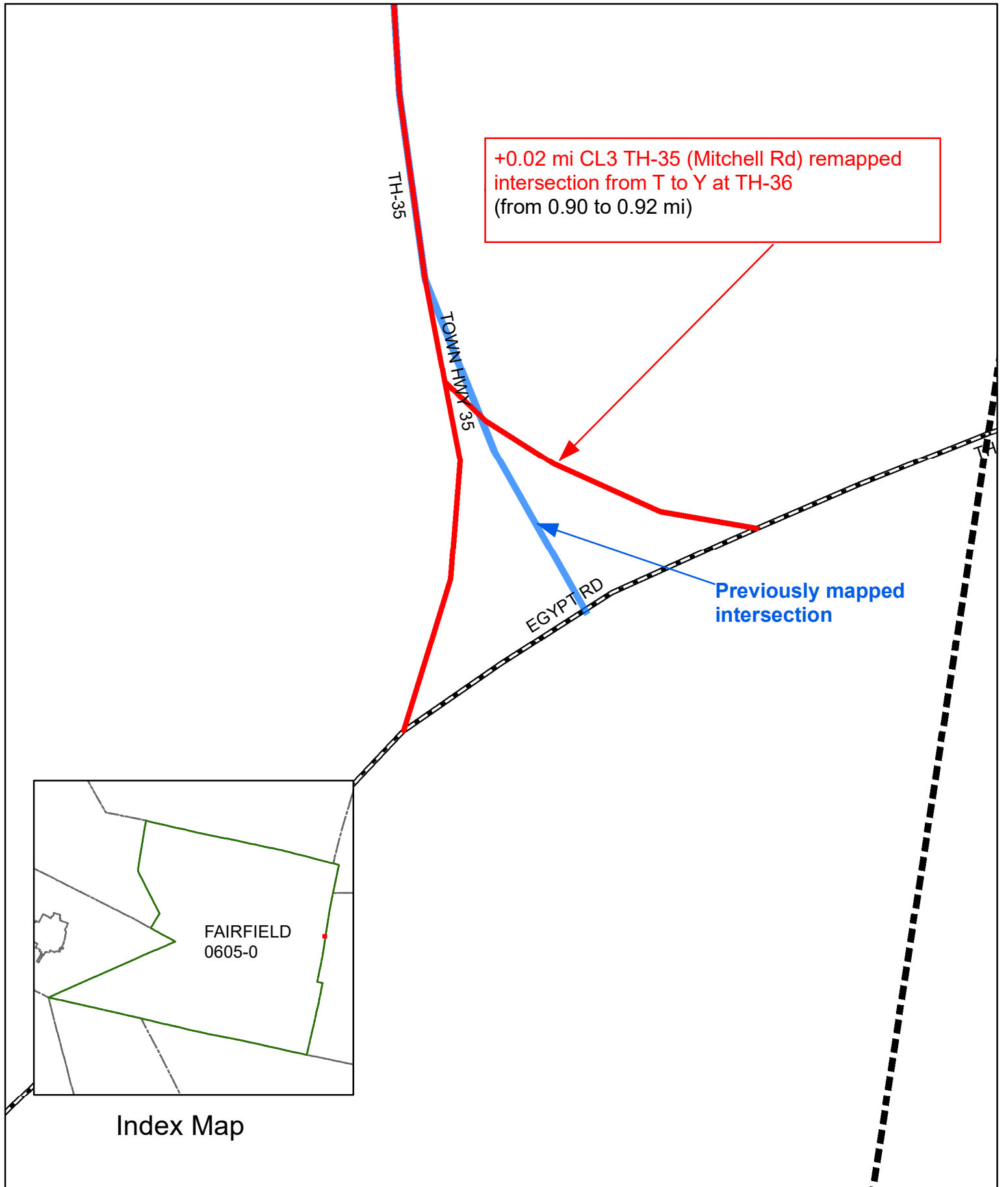


Index Map

Mileage Certificate Changes 2024
FAIRFIELD TH-35
(CTUA:0605-0)
(CERTCODE:0605-0)

Mapping Section
Division of Policy and Planning
Vermont Agency of Transportation
-- March 7, 2024



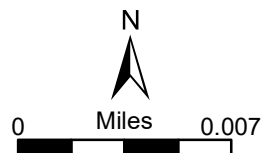


Mileage Certificate Changes 2024

FAIRFIELD TH-35

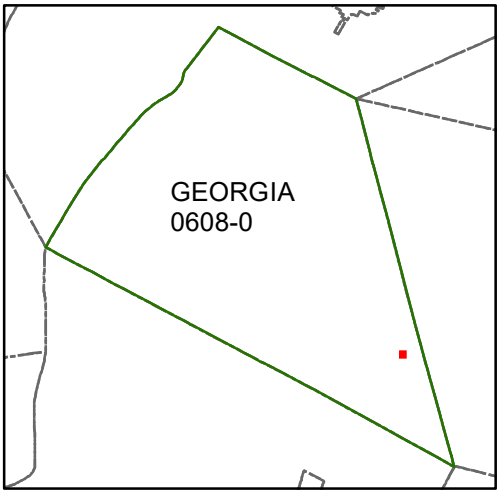
(CTUA:0605-0)
(CERTCODE:0605-0)

Mapping Section
Division of Policy and Planning
Vermont Agency of Transportation
-- March 7, 2024



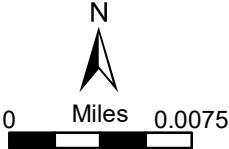
CL3 TH-25 (Silver Lake Rd) reconfigured
intersection from Y to T at TH-31
(no mileage change)

Previous intersection
configuration

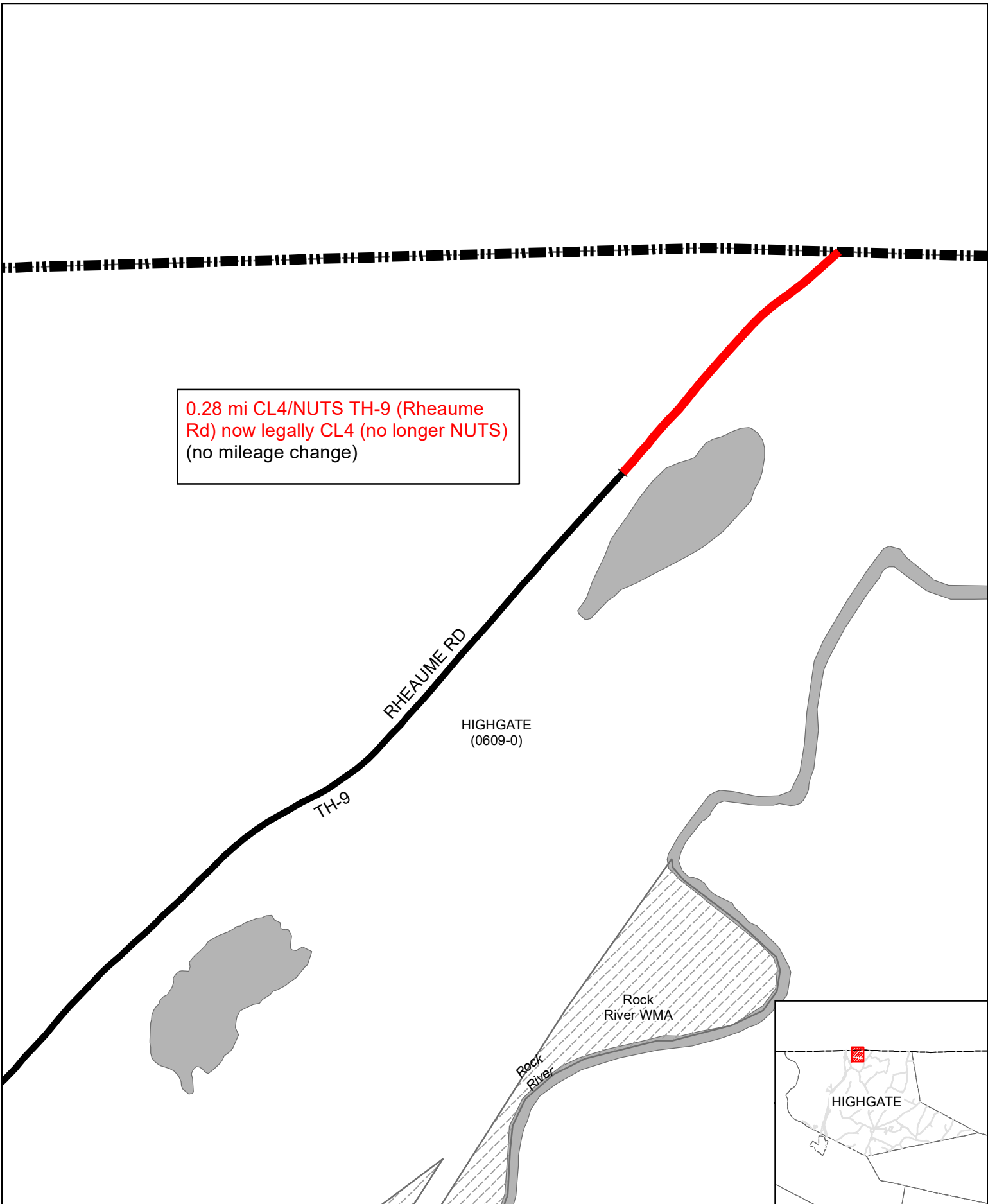


Index Map

Mileage Certificate Changes 2024
GEORGIA TH-25
(CTUA:0608-0)
(CERTCODE:0608-0)



0.28 mi CL4/NUTS TH-9 (Rheaume Rd) now legally CL4 (no longer NUTS) (no mileage change)

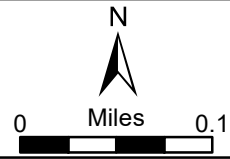


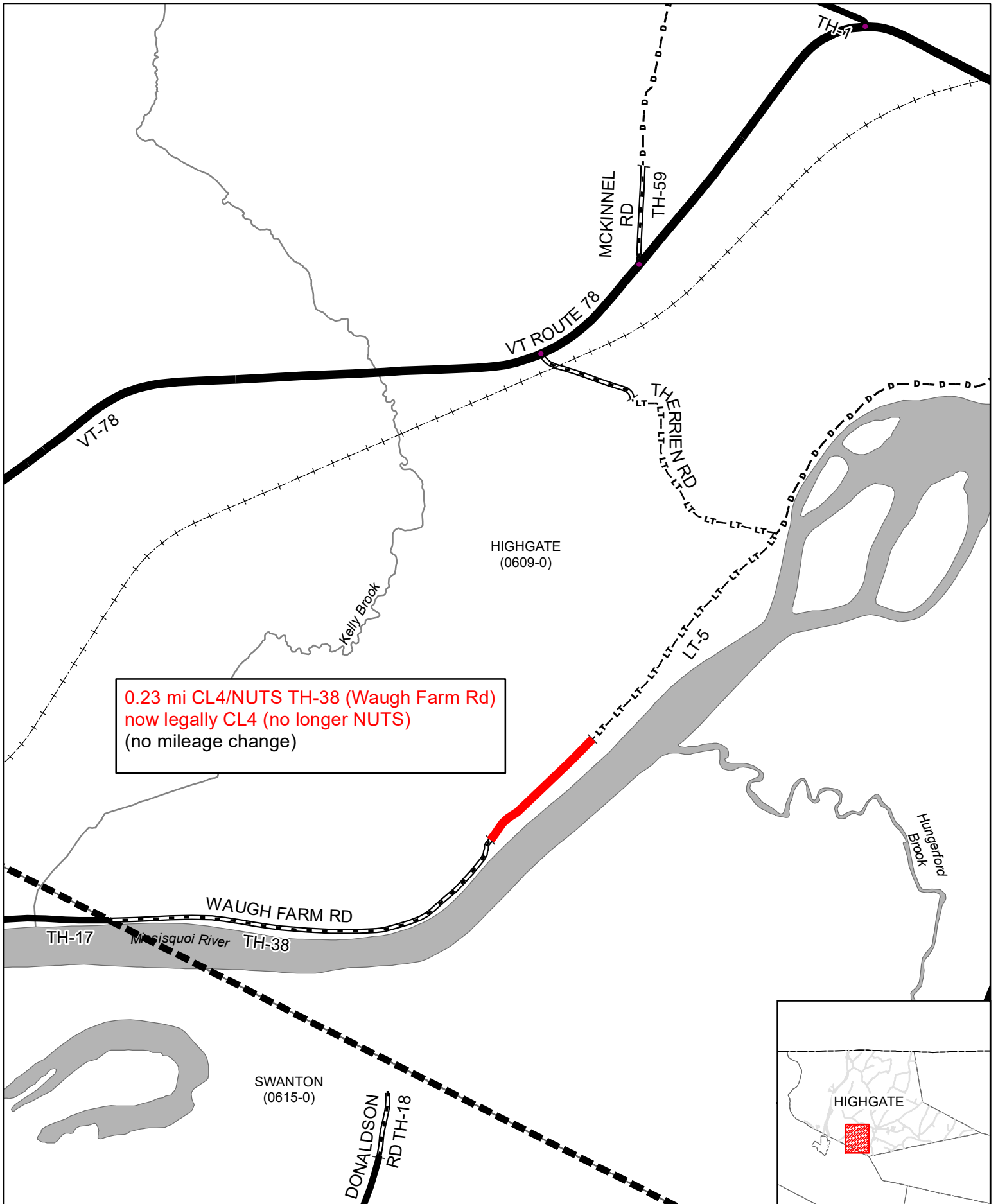
Mileage Certificate Changes 2024

HIGHGATE

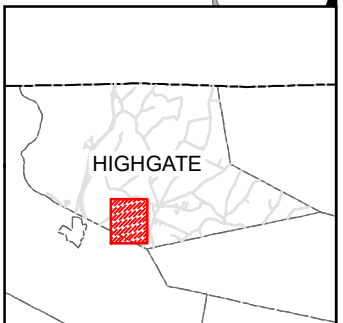
(CTUA:0609-0)
(CERTCODE:0609-0)

Mapping Section
Division of Policy and Planning
Vermont Agency of Transportation -- March 19, 2024





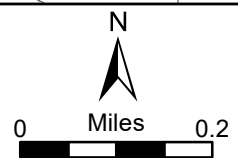
0.23 mi CL4/NUTS TH-38 (Waugh Farm Rd)
 now legally CL4 (no longer NUTS)
 (no mileage change)

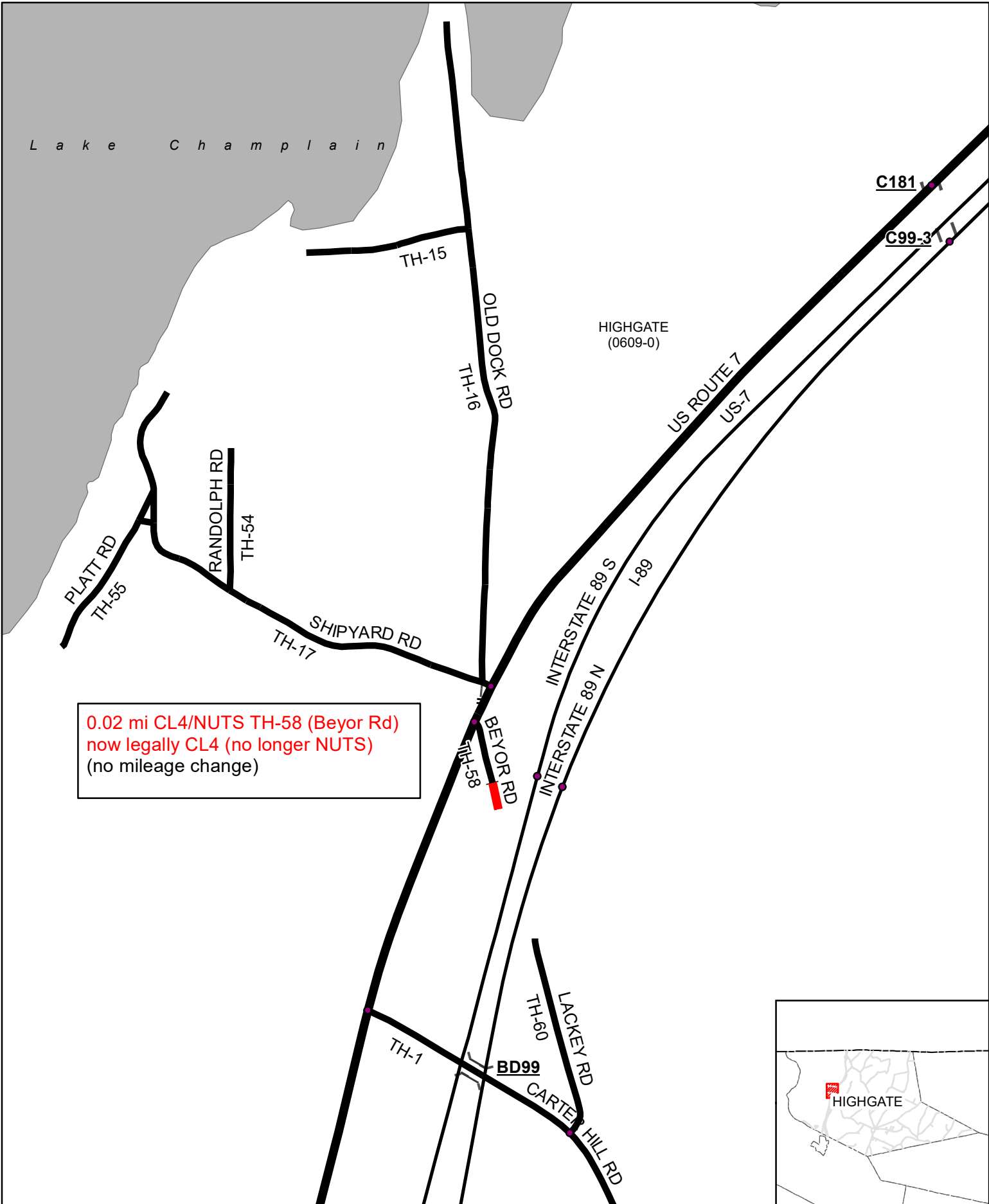


Mileage Certificate Changes 2024

HIGHGATE

(CTUA:0609-0)
 (CERTCODE:0609-0)



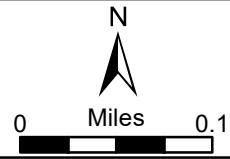


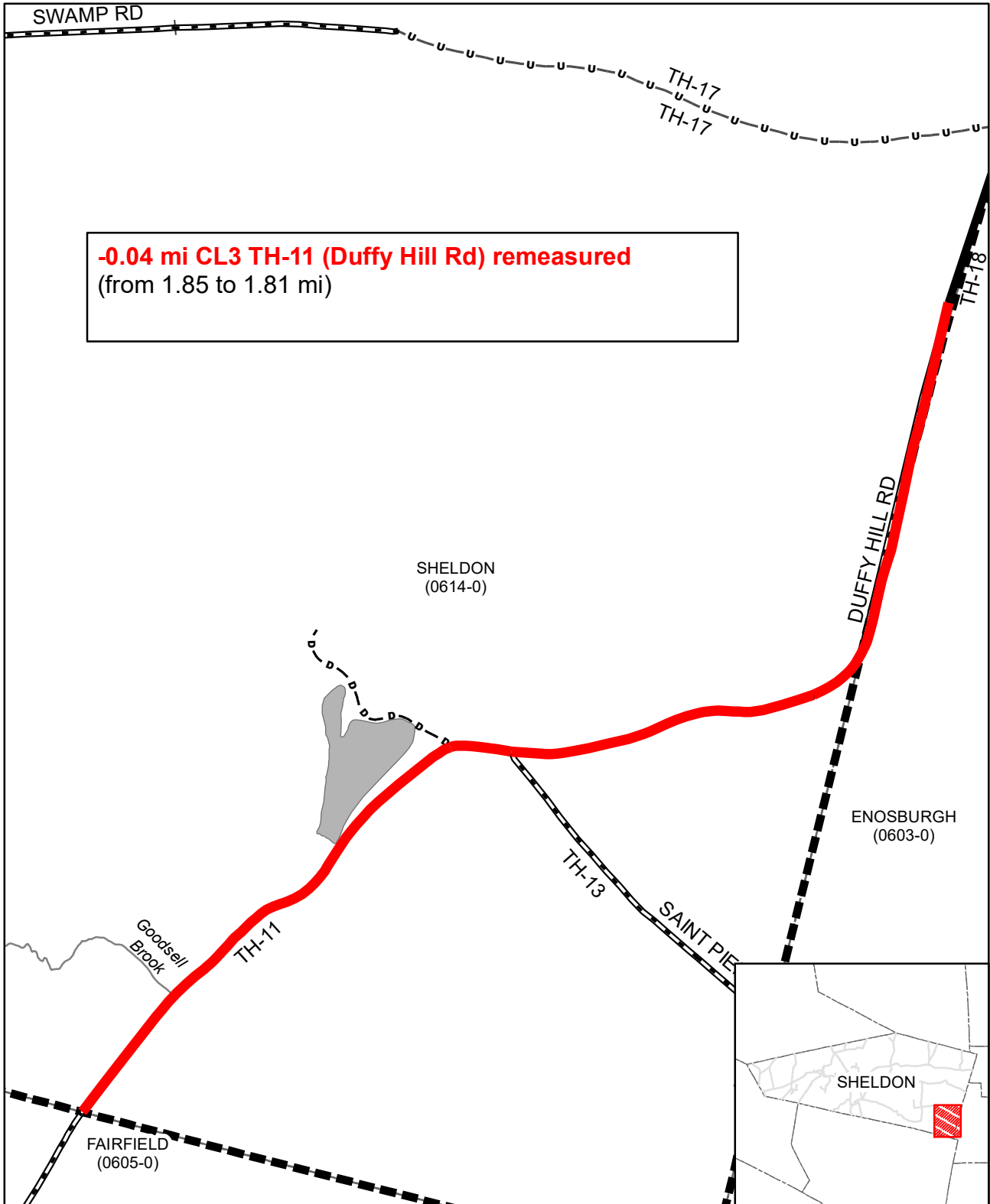
0.02 mi CL4/NUTS TH-58 (Beyor Rd)
 now legally CL4 (no longer NUTS)
 (no mileage change)

Mileage Certificate Changes 2024

HIGHGATE

(CTUA:0609-0)
 (CERTCODE:0609-0)





-0.04 mi CL3 TH-11 (Duffy Hill Rd) remeasured
 (from 1.85 to 1.81 mi)

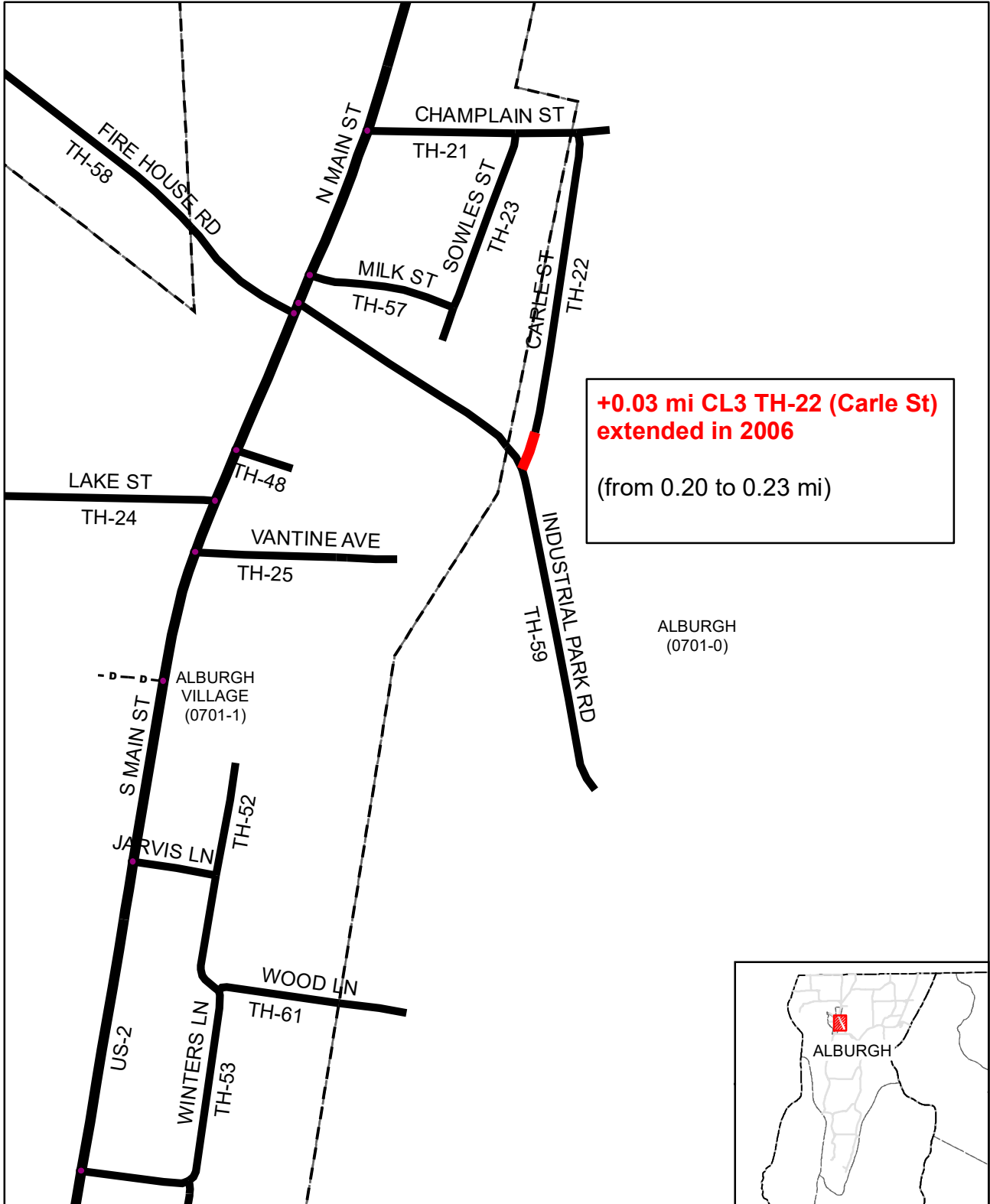
Mileage Certificate Changes 2024

SHELDON

(CTUA:0614-0)
 (CERTCODE:0614-0)

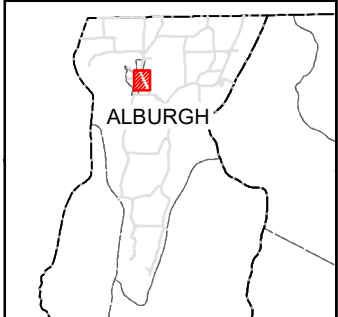
Mapping Section
 Division of Policy and Planning
 Vermont Agency of Transportation -- March 14, 2024





**+0.03 mi CL3 TH-22 (Carle St)
extended in 2006**
(from 0.20 to 0.23 mi)

ALBURGH
(0701-0)

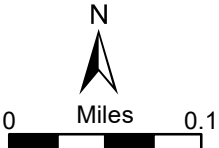


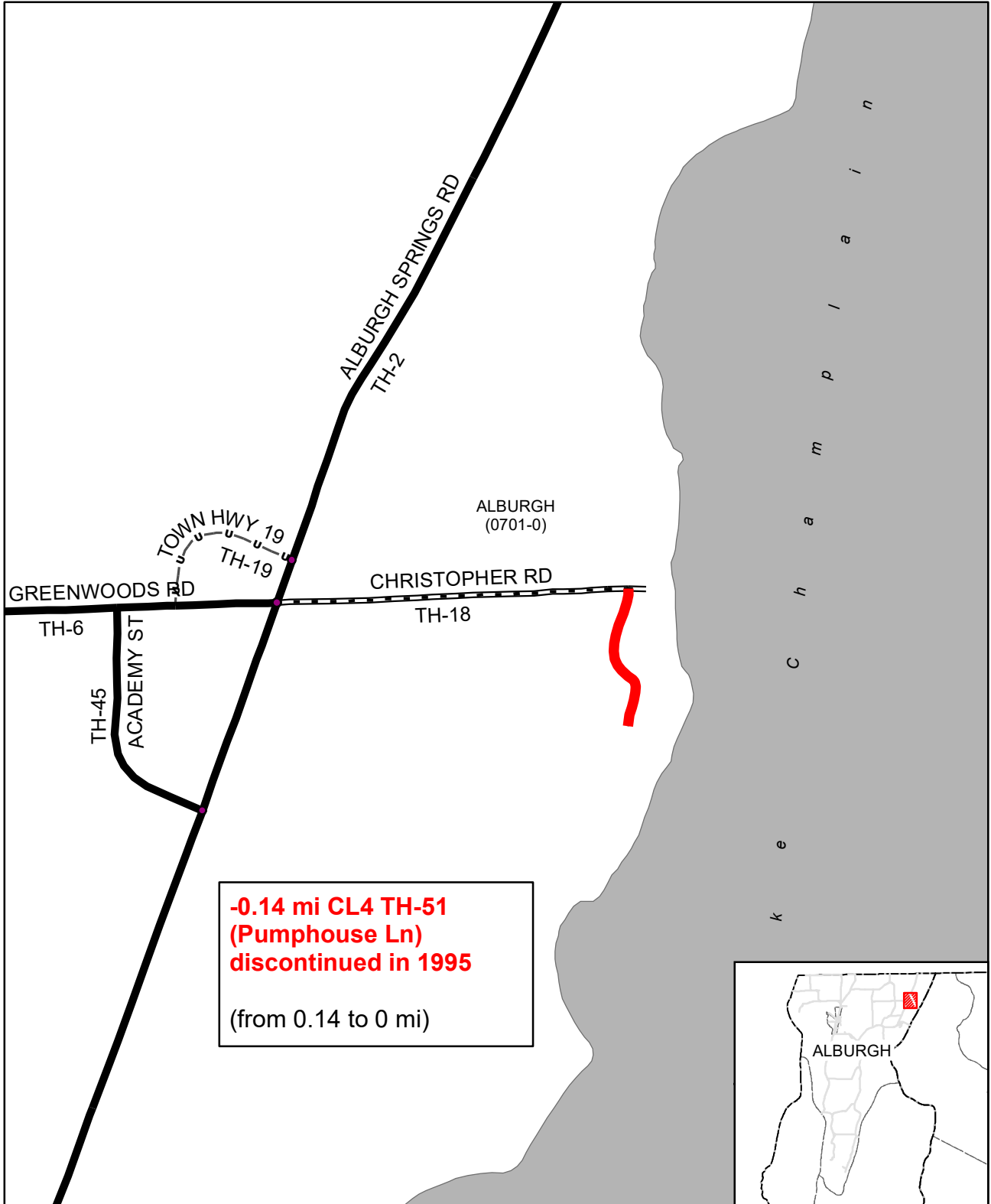
Mileage Certificate Changes 2024

ALBURGH

(CTUA:0701-0)
(CERTCODE:0701-0)

Mapping Section
Division of Policy and Planning
Vermont Agency of Transportation -- March 14, 2024





**-0.14 mi CL4 TH-51
(Pumphouse Ln)
discontinued in 1995**

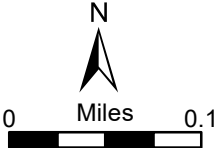
(from 0.14 to 0 mi)

Mileage Certificate Changes 2024

ALBURGH

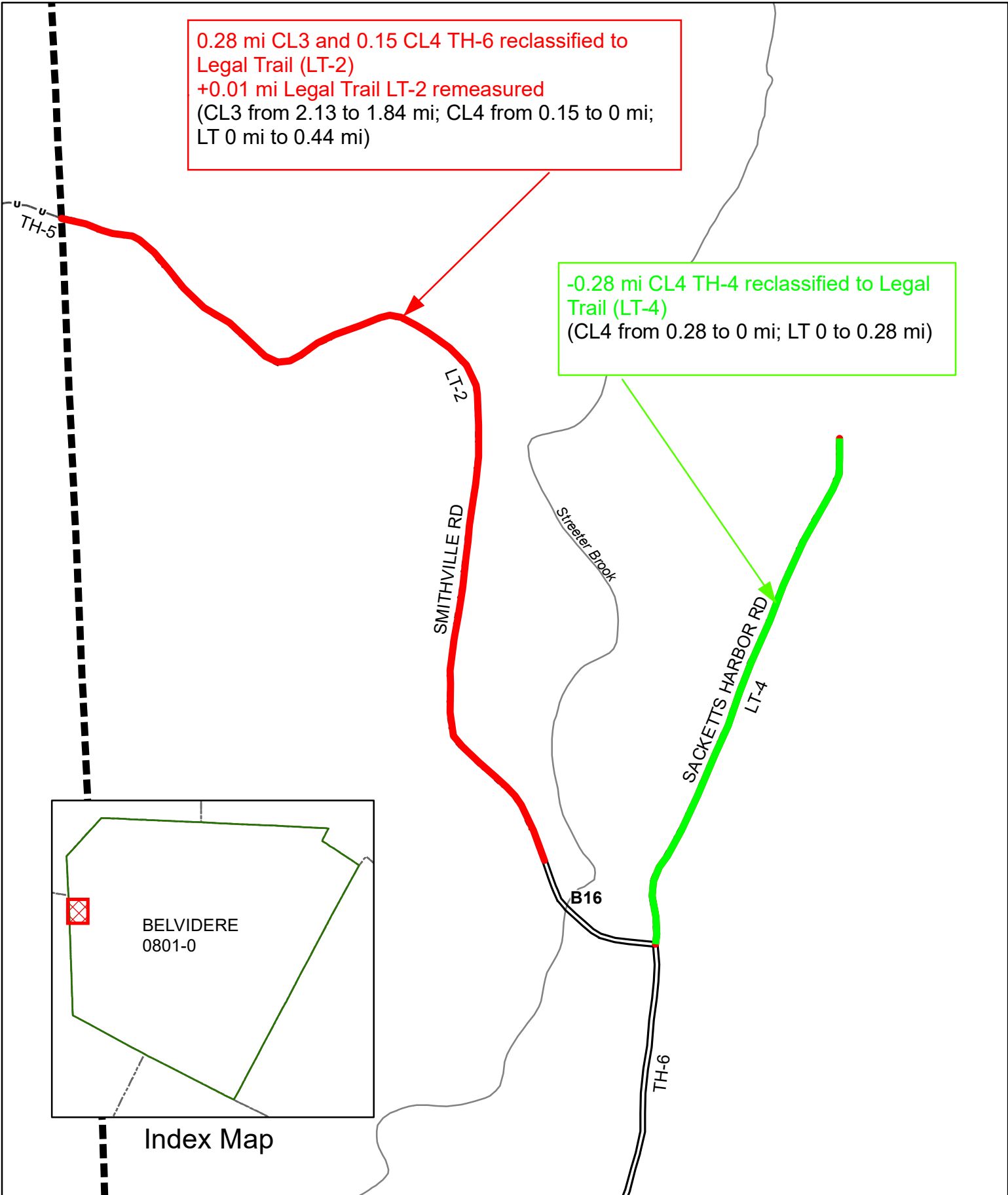
(CTUA:0701-0)
(CERTCODE:0701-0)

Mapping Section
Division of Policy and Planning
Vermont Agency of Transportation -- March 14, 2024



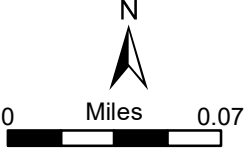
0.28 mi CL3 and 0.15 CL4 TH-6 reclassified to Legal Trail (LT-2)
+0.01 mi Legal Trail LT-2 remeasured
(CL3 from 2.13 to 1.84 mi; CL4 from 0.15 to 0 mi;
LT 0 mi to 0.44 mi)

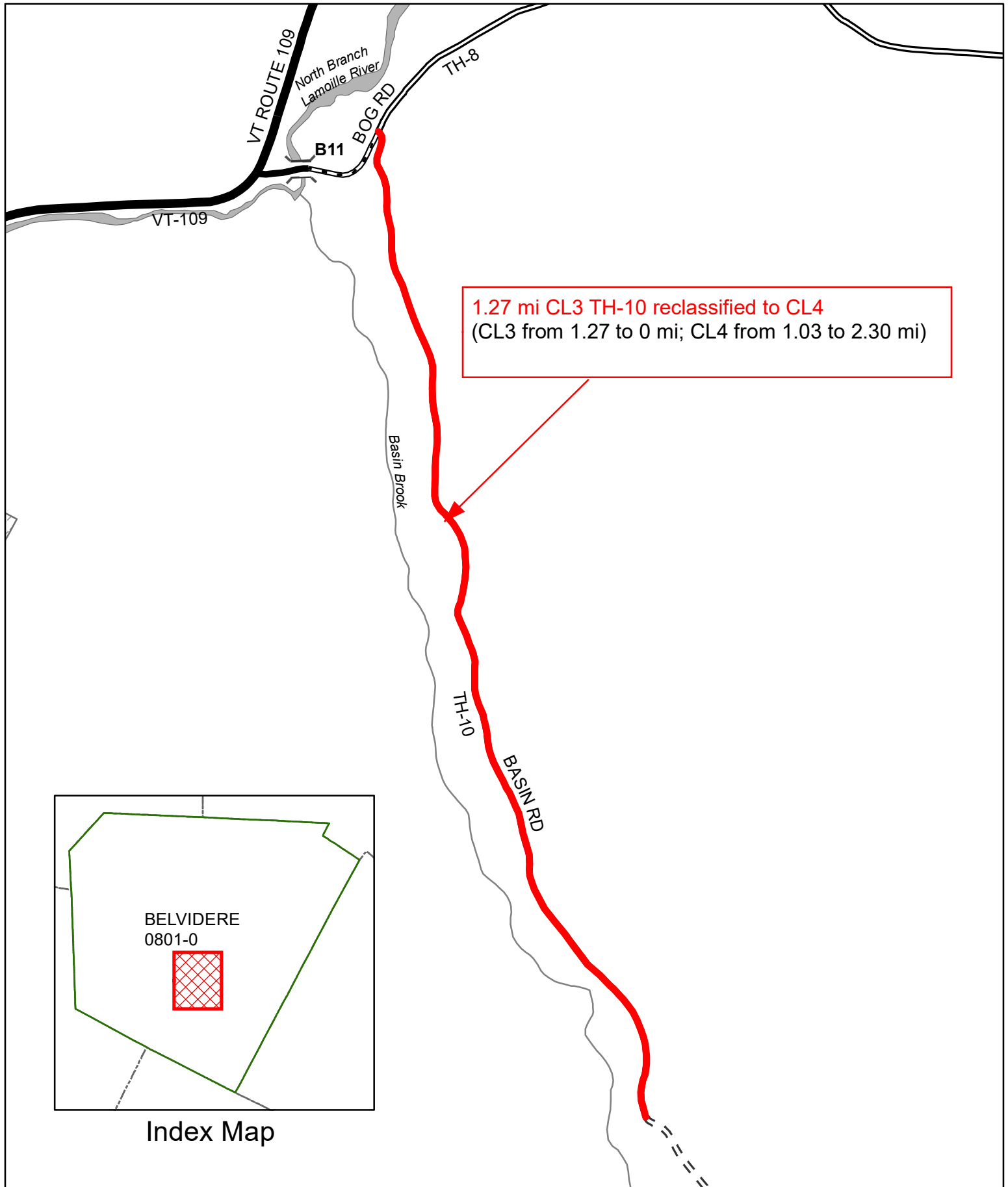
-0.28 mi CL4 TH-4 reclassified to Legal Trail (LT-4)
(CL4 from 0.28 to 0 mi; LT 0 to 0.28 mi)



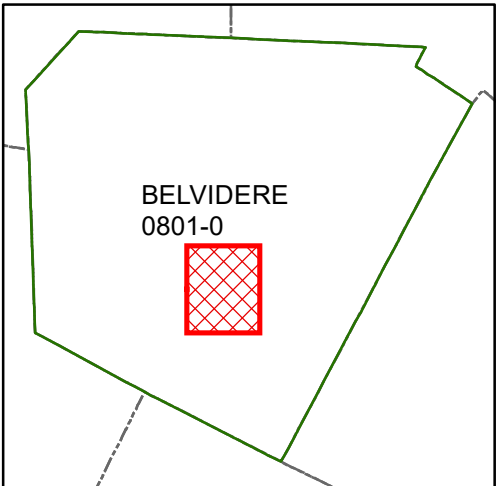
Mileage Certificate Changes 2024 BELVIDERE TH-4 AND TH-6

(CTUA:0801-0)
(CERTCODE:0801-0)



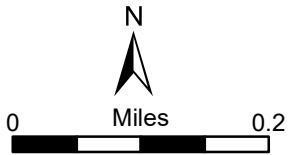


1.27 mi CL3 TH-10 reclassified to CL4
 (CL3 from 1.27 to 0 mi; CL4 from 1.03 to 2.30 mi)

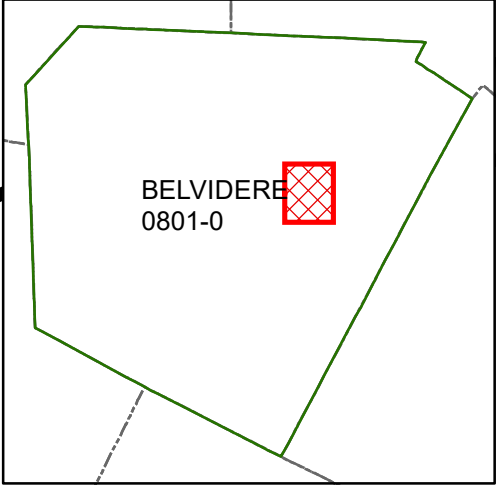
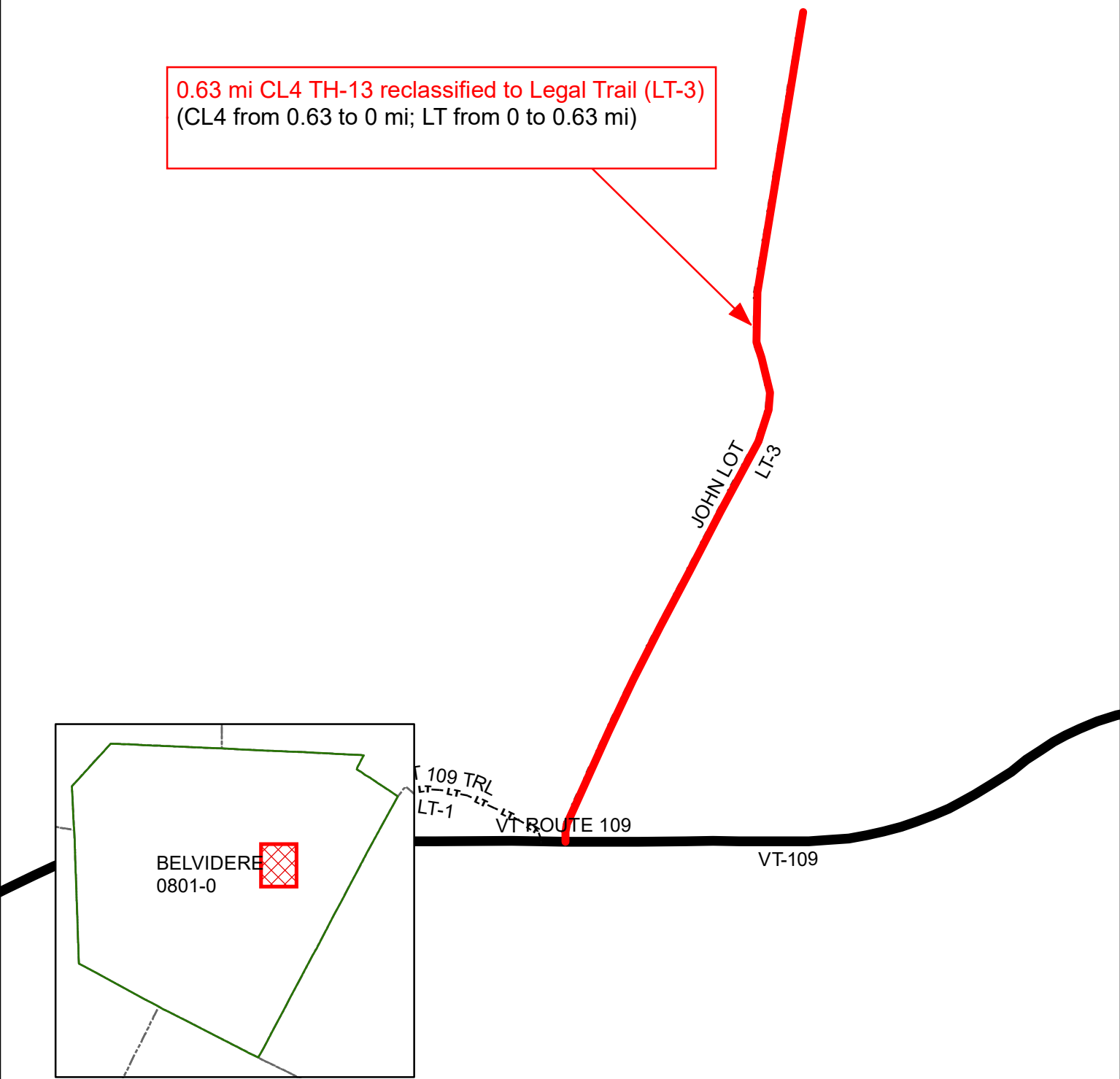


Index Map

Mileage Certificate Changes 2024
BELVIDERE TH-10
 (CTUA:0801-0)
 (CERTCODE:0801-0)



0.63 mi CL4 TH-13 reclassified to Legal Trail (LT-3)
(CL4 from 0.63 to 0 mi; LT from 0 to 0.63 mi)

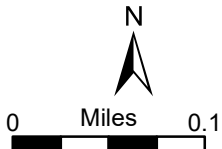


Index Map

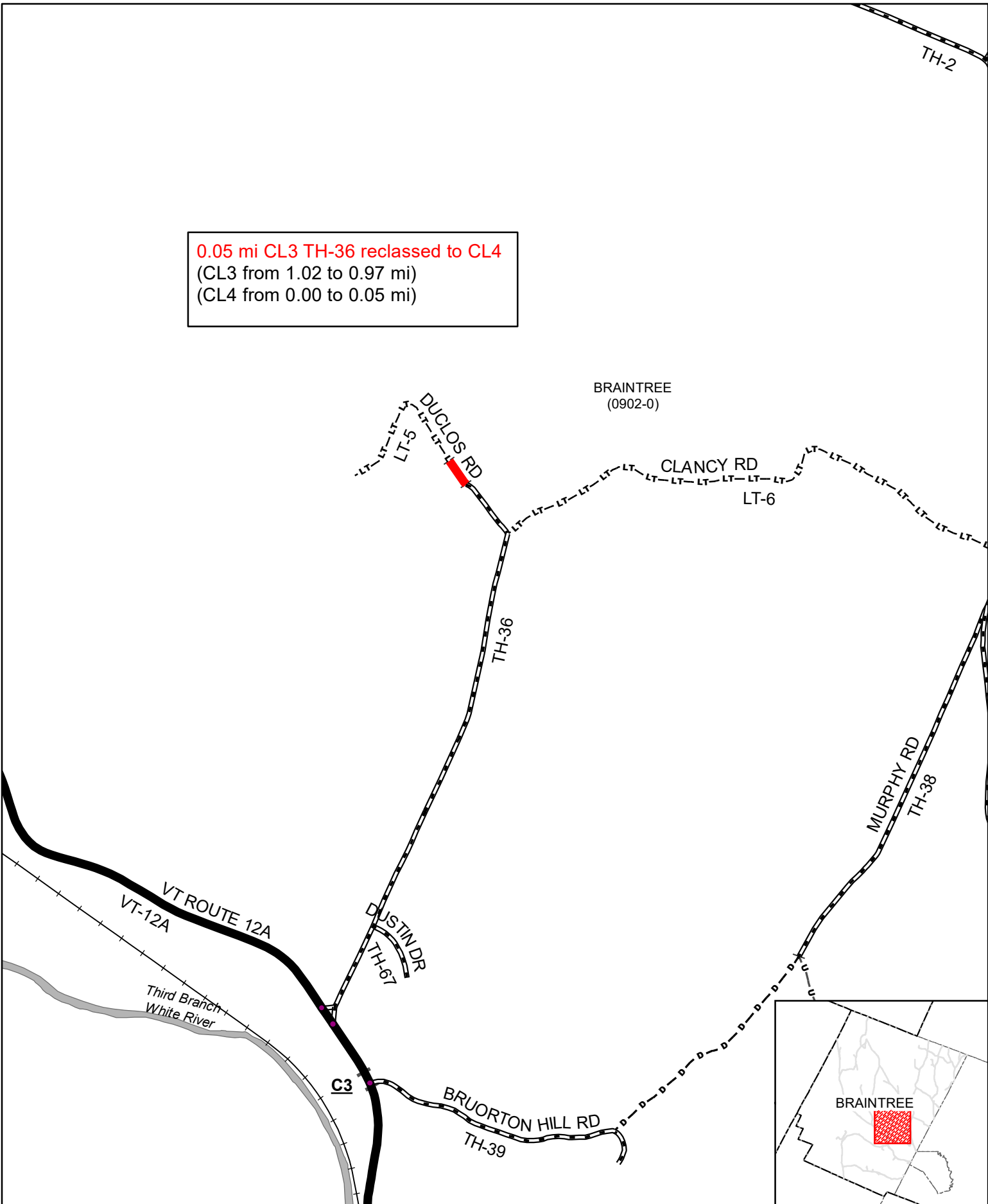
Mileage Certificate Changes 2024

BELVIDERE TH-13

(CTUA:0801-0)
(CERTCODE:0801-0)



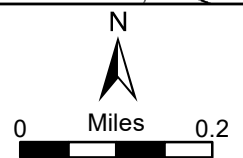
0.05 mi CL3 TH-36 reclassified to CL4
(CL3 from 1.02 to 0.97 mi)
(CL4 from 0.00 to 0.05 mi)

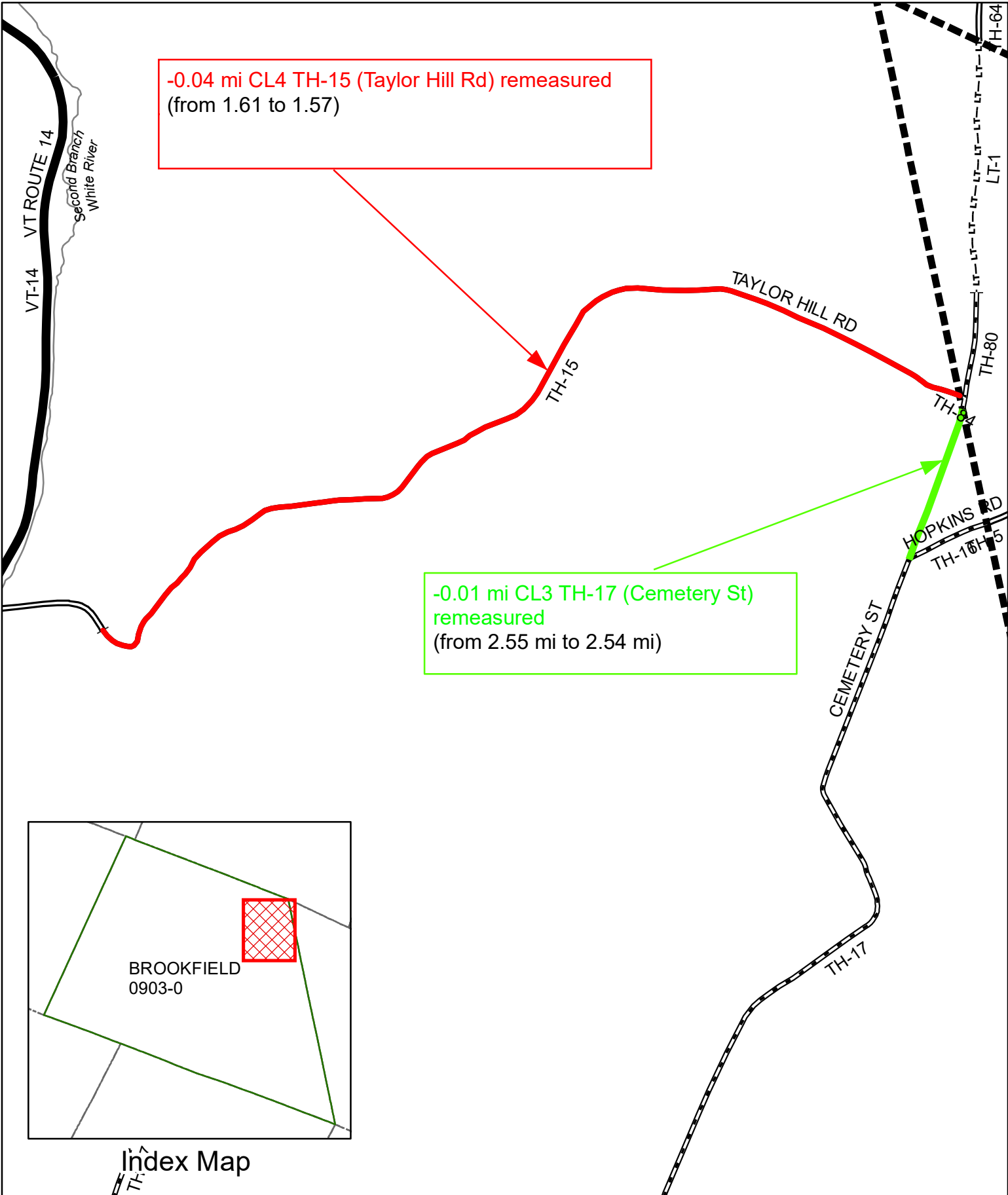


Mileage Certificate Changes 2024

BRAINTREE

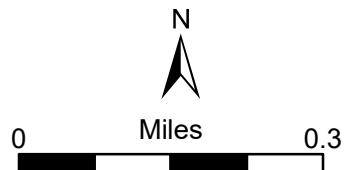
(CTUA:0902-0)
(CERTCODE:0902-0)

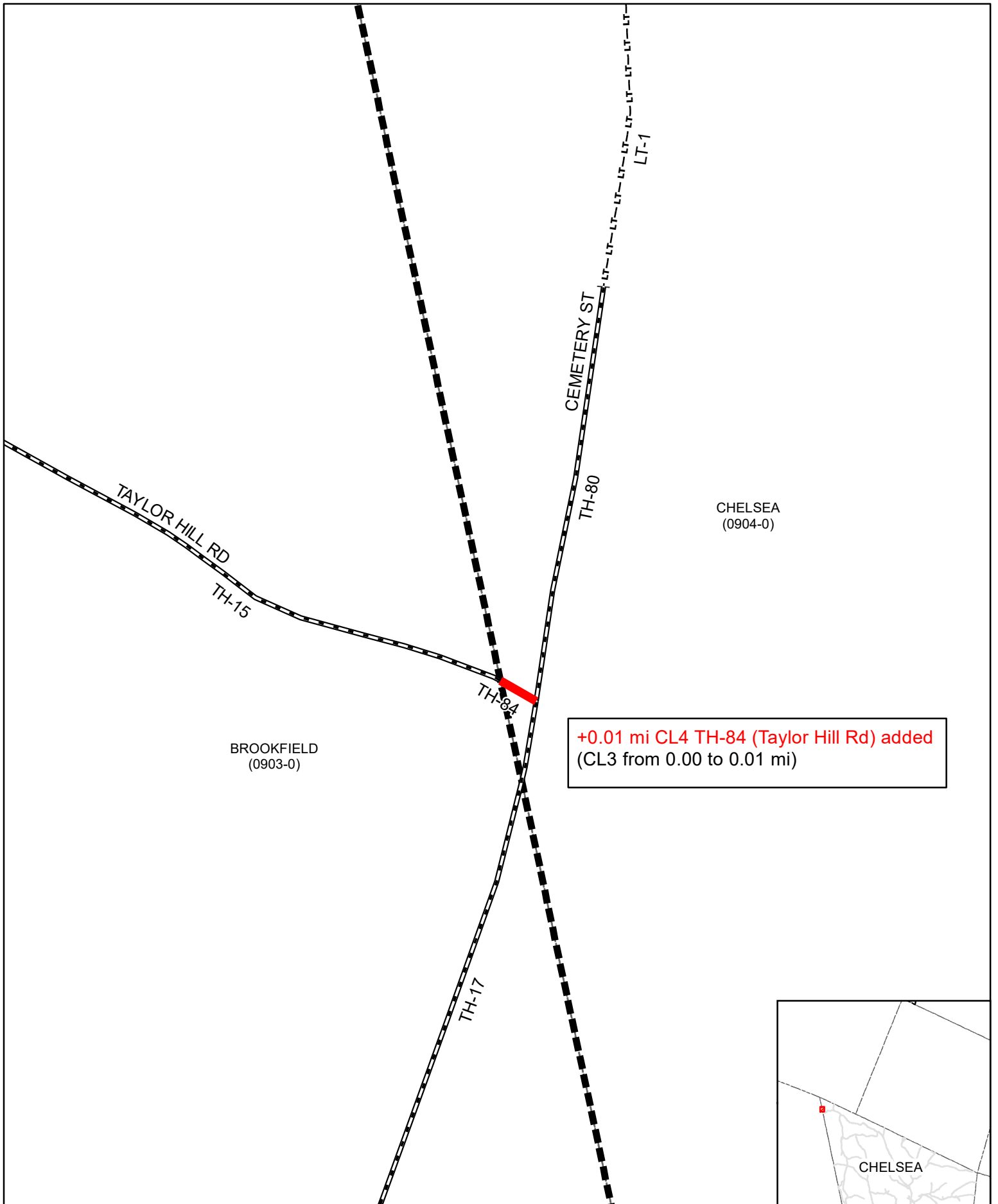




**Mileage Certificate Changes 2024
BROOKFIELD TH-15 and TH-17**

(CTUA:0903-0)
(CERTCODE:0903-0)

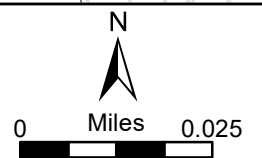
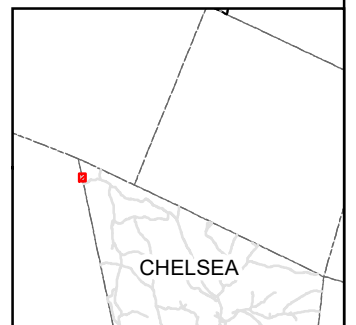




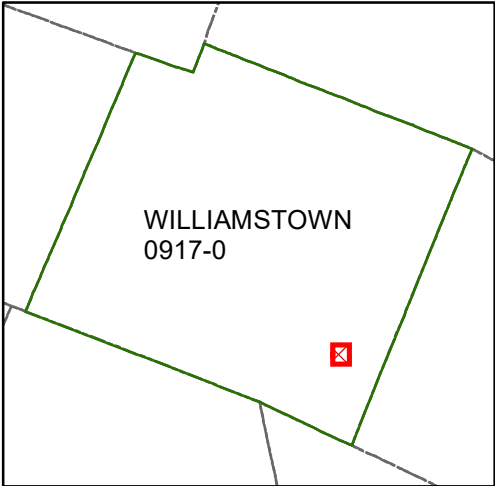
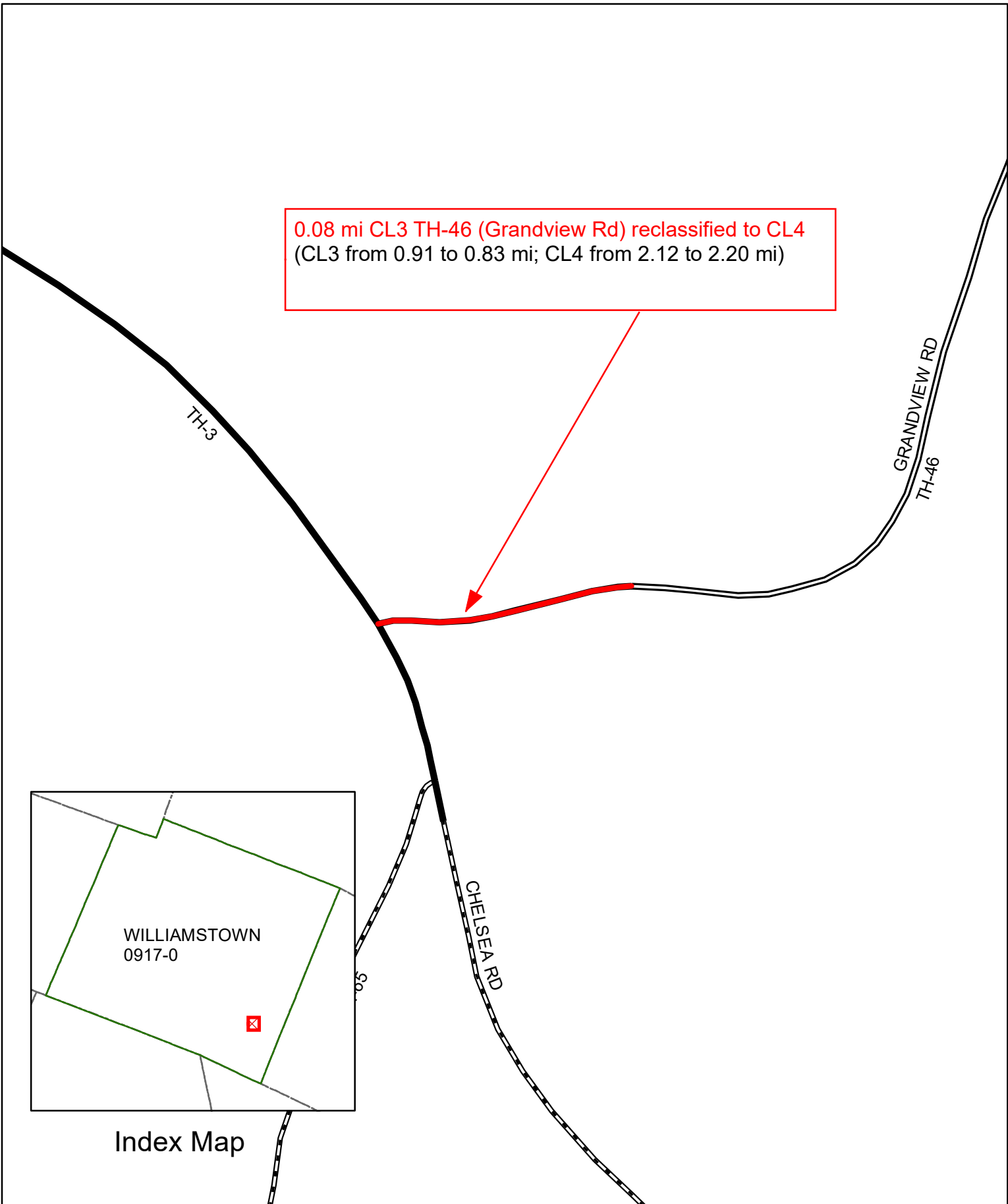
+0.01 mi CL4 TH-84 (Taylor Hill Rd) added
 (CL3 from 0.00 to 0.01 mi)

Mileage Certificate Changes 2024

CHELSEA
 (CTUA:0904-0)
 (CERTCODE:0904-0)



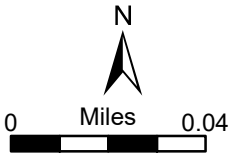
0.08 mi CL3 TH-46 (Grandview Rd) reclassified to CL4
(CL3 from 0.91 to 0.83 mi; CL4 from 2.12 to 2.20 mi)

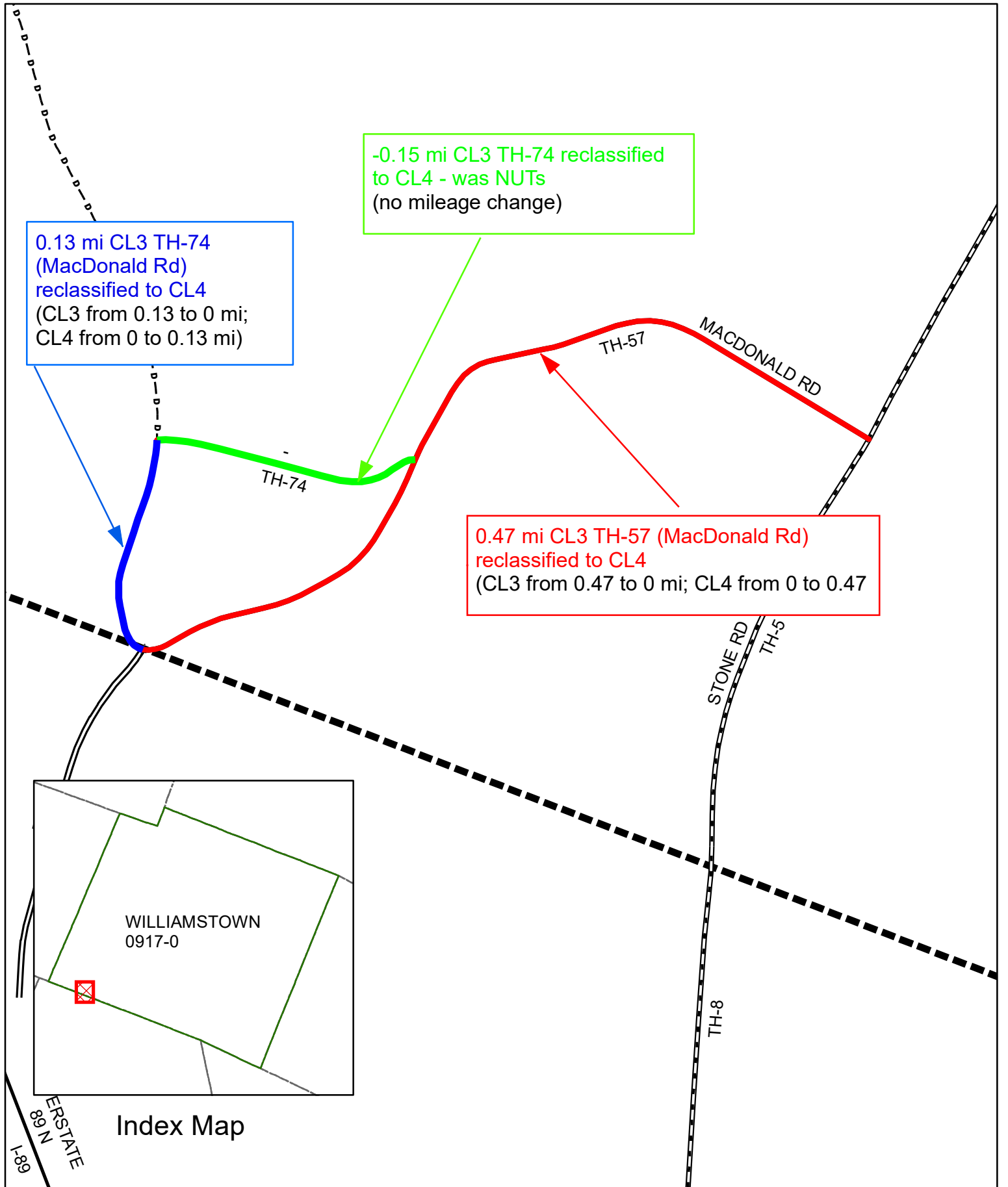


Index Map

Mileage Certificate Changes 2024
WILLIAMSTOWN TH-46
(CTUA:0917-0)
(CERTCODE:0917-0)

Mapping Section
Division of Policy and Planning
Vermont Agency of Transportation
-- March 11, 2024

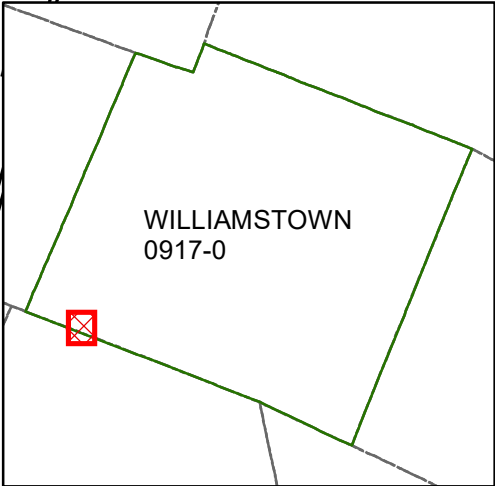




-0.15 mi CL3 TH-74 reclassified to CL4 - was NUTs (no mileage change)

0.13 mi CL3 TH-74 (MacDonald Rd) reclassified to CL4 (CL3 from 0.13 to 0 mi; CL4 from 0 to 0.13 mi)

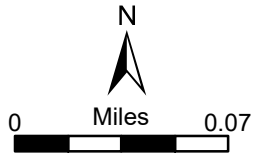
0.47 mi CL3 TH-57 (MacDonald Rd) reclassified to CL4 (CL3 from 0.47 to 0 mi; CL4 from 0 to 0.47)

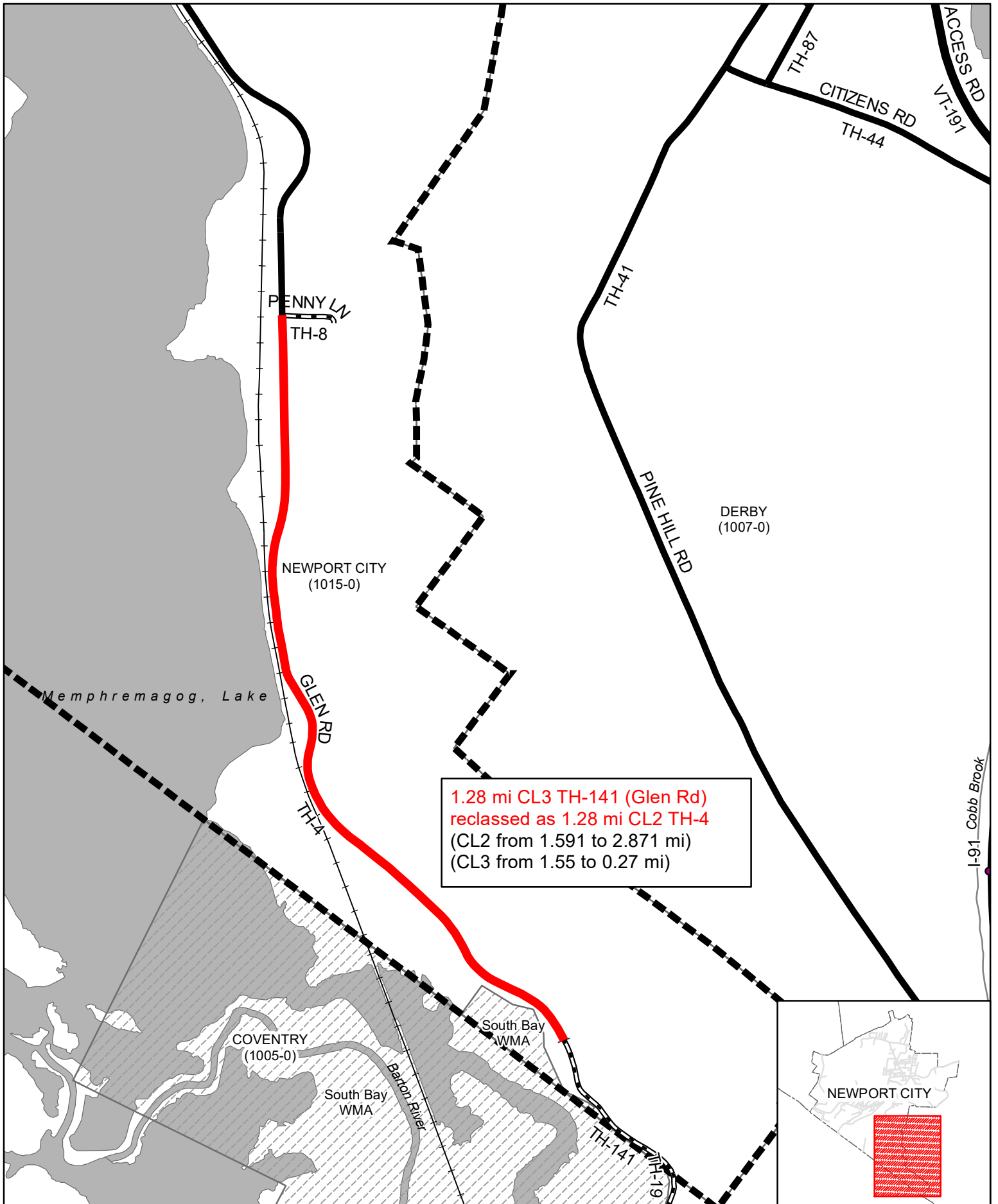


**Mileage Certificate Changes 2024
WILLIAMSTOWN TH-57 and TH-74**

(CTUA:0917-0)
(CERTCODE:0917-0)

Mapping Section
Division of Policy and Planning
Vermont Agency of Transportation
-- March 12, 2024

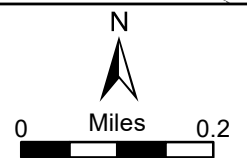


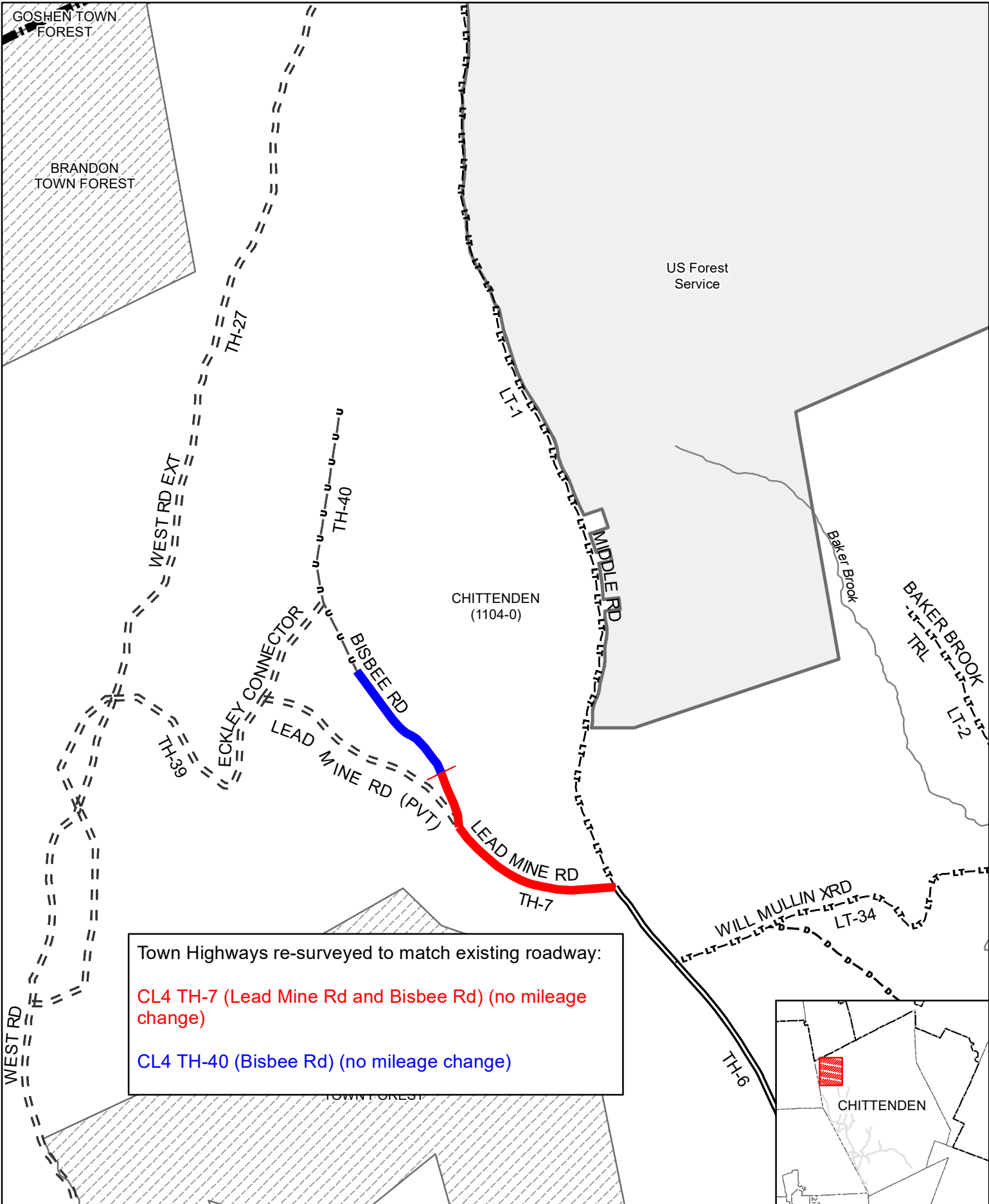


Mileage Certificate Changes 2024

NEWPORT CITY

(CTUA:1015-0)
(CERTCODE:1015-0)

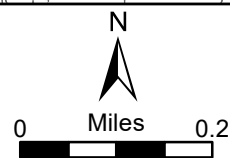




Mileage Certificate Changes 2024

CHITTENDEN

(CTUA:1104-0)
(CERTCODE:1104-0)

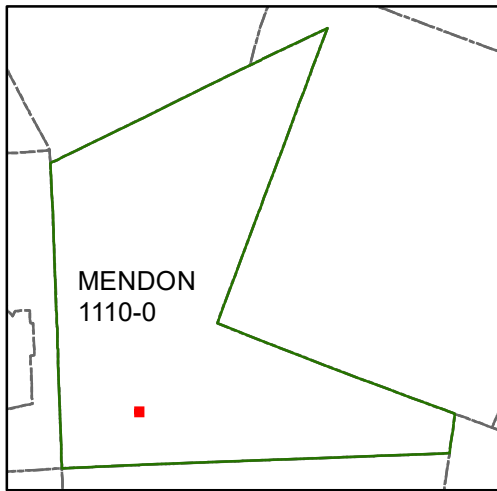


-0.01 mi CL4 TH-18 (Clark Mason Rd) remapped intersection at LT-6 and remeasure (from 0.76 to 0.75 mi)

+0.15 mi LT-6 (Falls Rd) remapped intersection at TH-16 and remeasure (from 1.35 to 1.50 mi)

Previously mapped intersection

-0.15 mi CL4 TH-16 (Notch Rd Ext) remapped intersection at TH-18 and remeasure (from 1.10 to 0.95 mi)

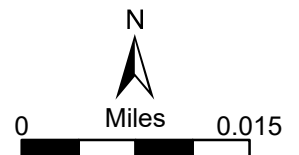


Index Map

Mileage Certificate Changes 2024 MENDON TH-16, TH-18 and LT-6

(CTUA:1110-0)
(CERTCODE:1110-0)

Mapping Section
Division of Policy and Planning
Vermont Agency of Transportation
-- March 14, 2024

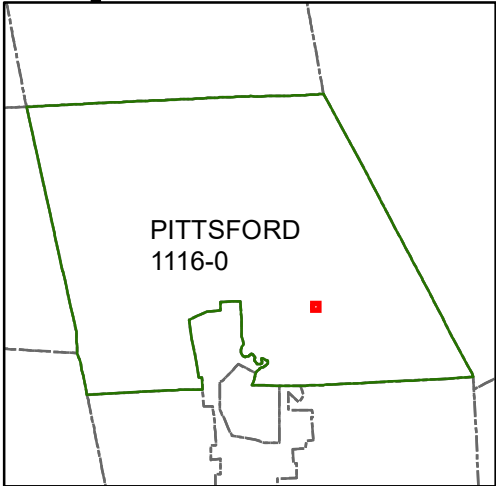


-0.02 mi CL3 TH-55 (Orchard Hill)
remeasured
(from 0.36 to 0.34 mi)

TH-61

TOWN
HWY 55

ORCHARD HL

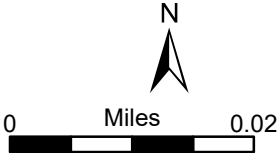


Index Map

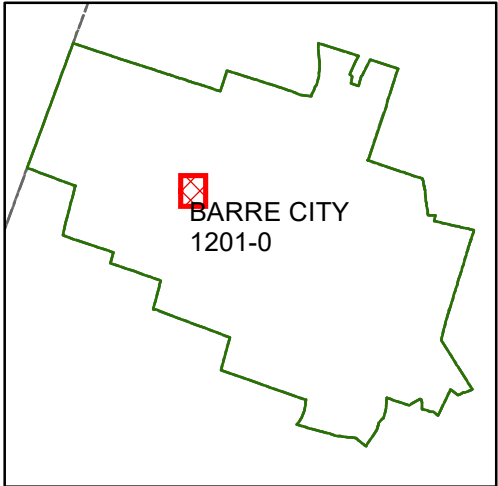
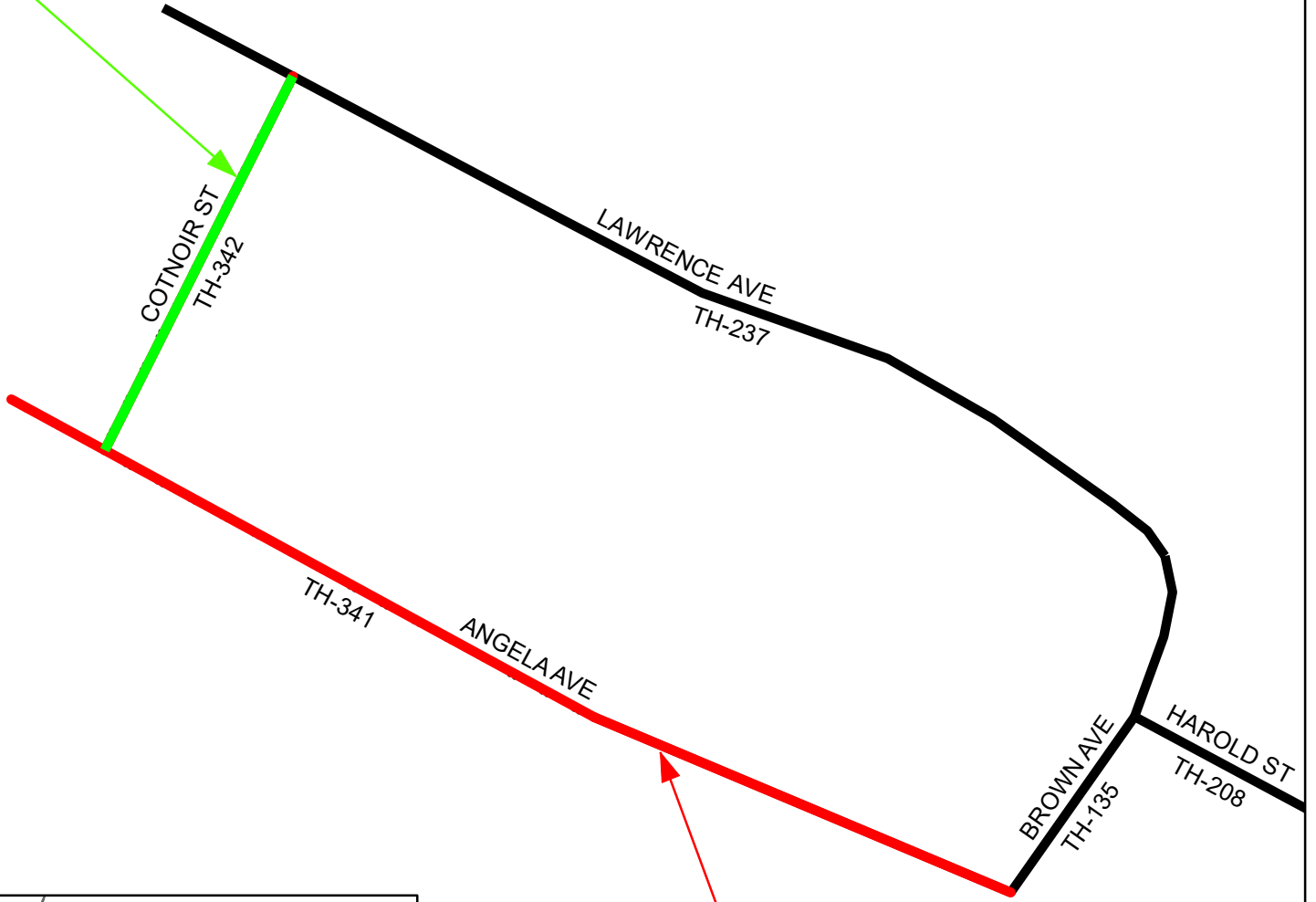
Mileage Certificate Changes 2024

PITTSFORD TH-55

(CTUA:1116-0)
(CERTCODE:1116-0)



+0.05 mi CL4 TH-342 (Cotnoir St)
ROW added in 1900
(from 0 to 0.05 mi)

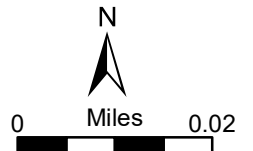


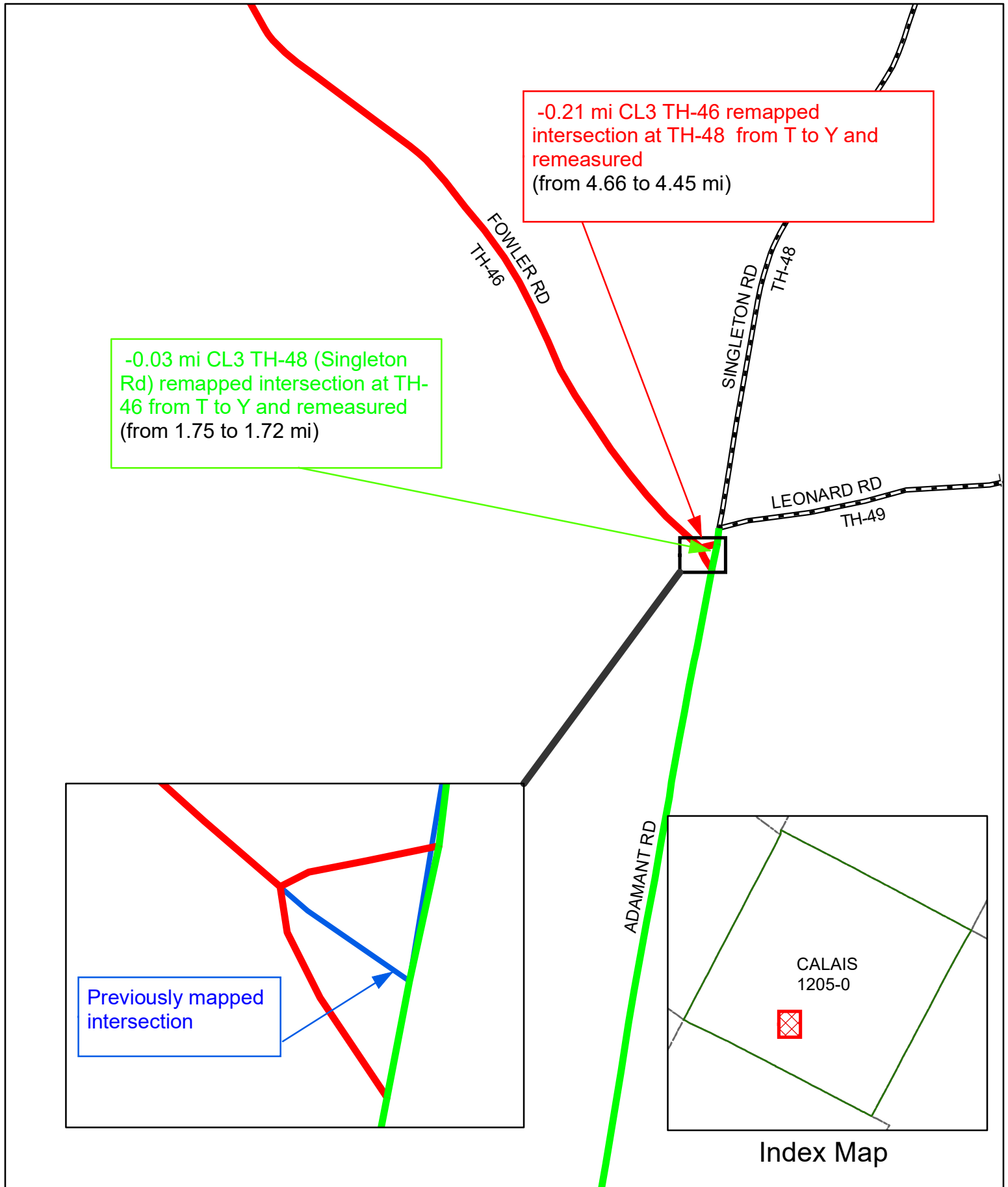
Index Map

+0.12 mi CL4 TH-341 (Angela Ave) ROW
added in 1900
(from 0 to 0.12 mi)

Mileage Certificate Changes 2024 BARRE CITY TH-341 and TH-342

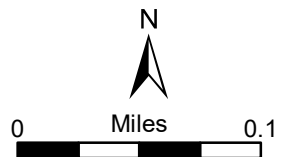
(CTUA:1201-0)
(CERTCODE:1201-0)



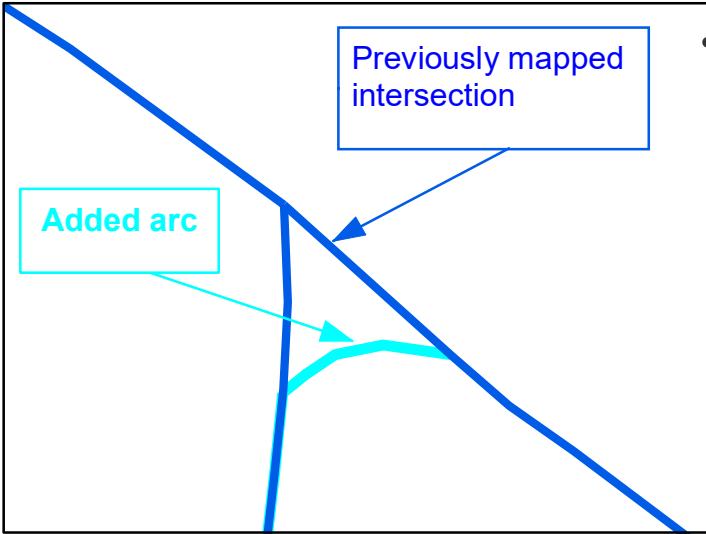


Mileage Certificate Changes 2024
CALAIS TH-46 and TH-48

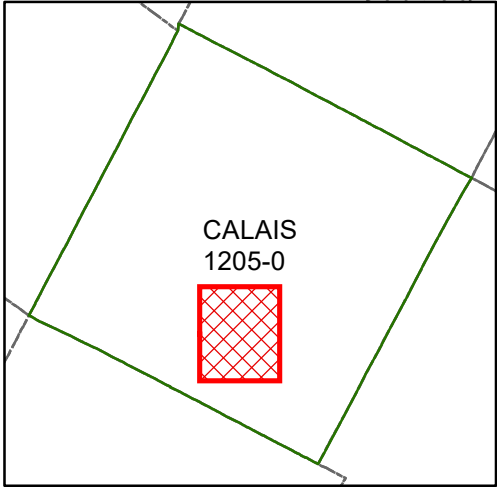
(CTUA:1205-0)
 (CERTCODE:1205-0)



-0.04 mi CL3 TH-49 (George Rd) remapped intersection at TH-50 from T to Y and remeasured
+0.08 mi CL4 TH-49 (Leonard Rd) remapped intersection at TH-50 from T to Y and remeasured
(CL3 from 0.78 to 0.74 mi; CL4 from 0.72 to 0.80)



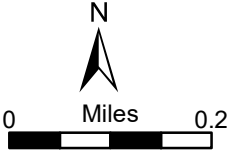
-0.01 CL3 TH-50 (George Rd) remapped intersection at TH-49 from T to Y and remeasured
(from 0.88 to 0.87 mi)

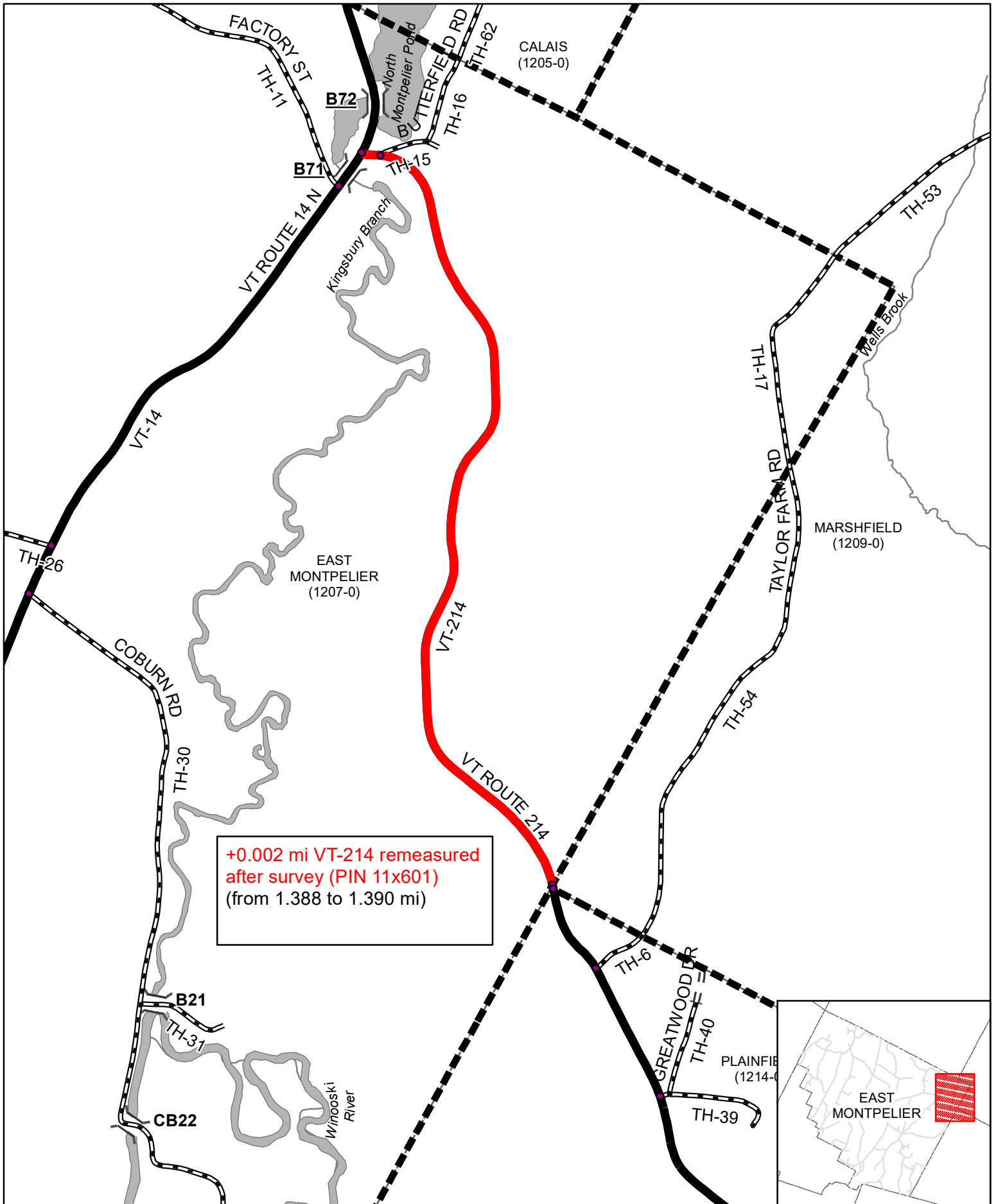


Index Map

Mileage Certificate Changes 2024 CALAIS TH-49 and TH-50

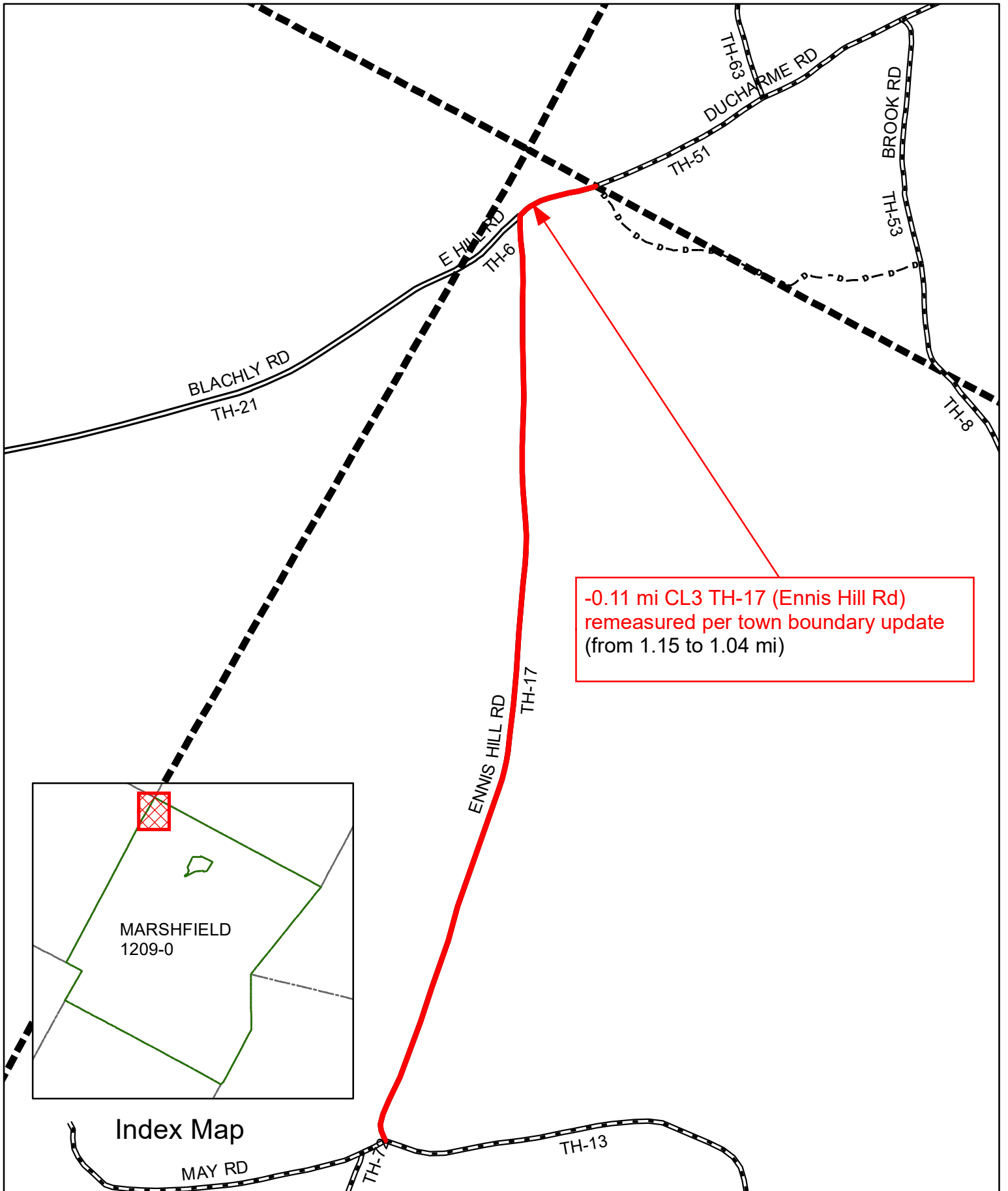
(CTUA:1205-0)
(CERTCODE:1205-0)



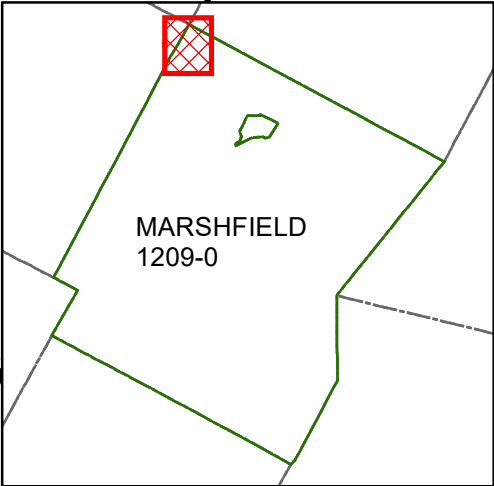


+0.002 mi VT-214 remeasured after survey (PIN 11x601) (from 1.388 to 1.390 mi)

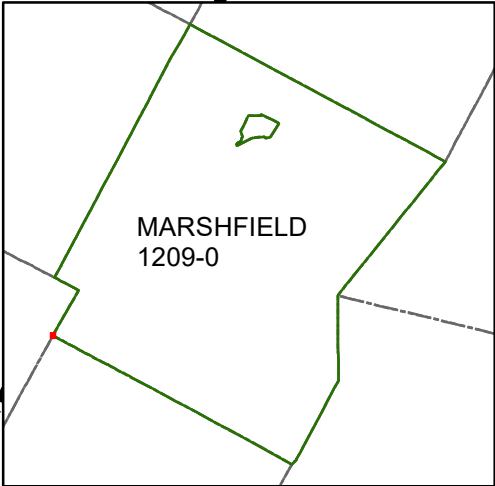
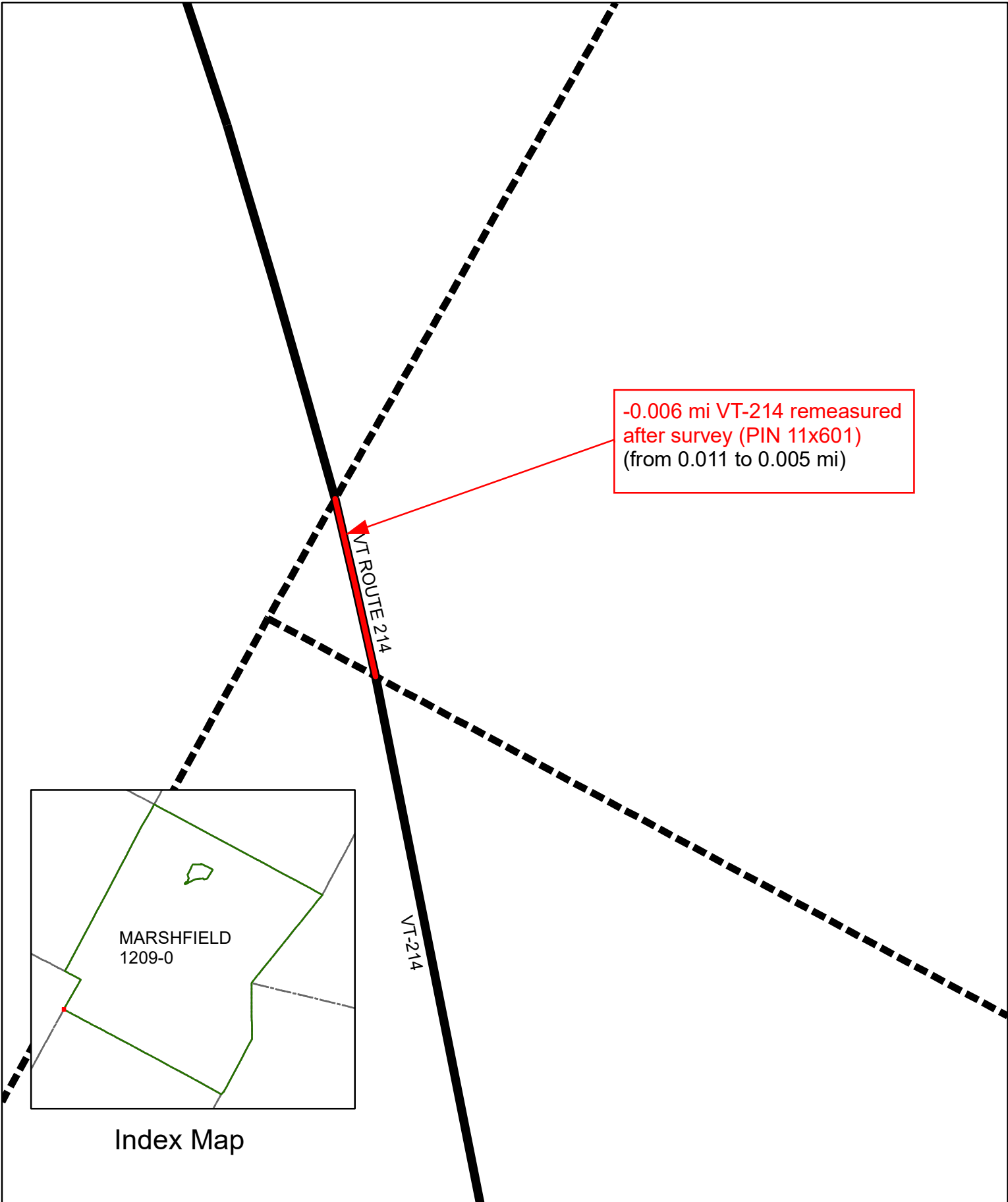
**Mileage Certificate Changes 2024
EAST MONTPELIER**



-0.11 mi CL3 TH-17 (Ennis Hill Rd)
remeasured per town boundary update
(from 1.15 to 1.04 mi)



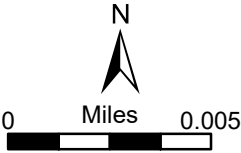
Index Map

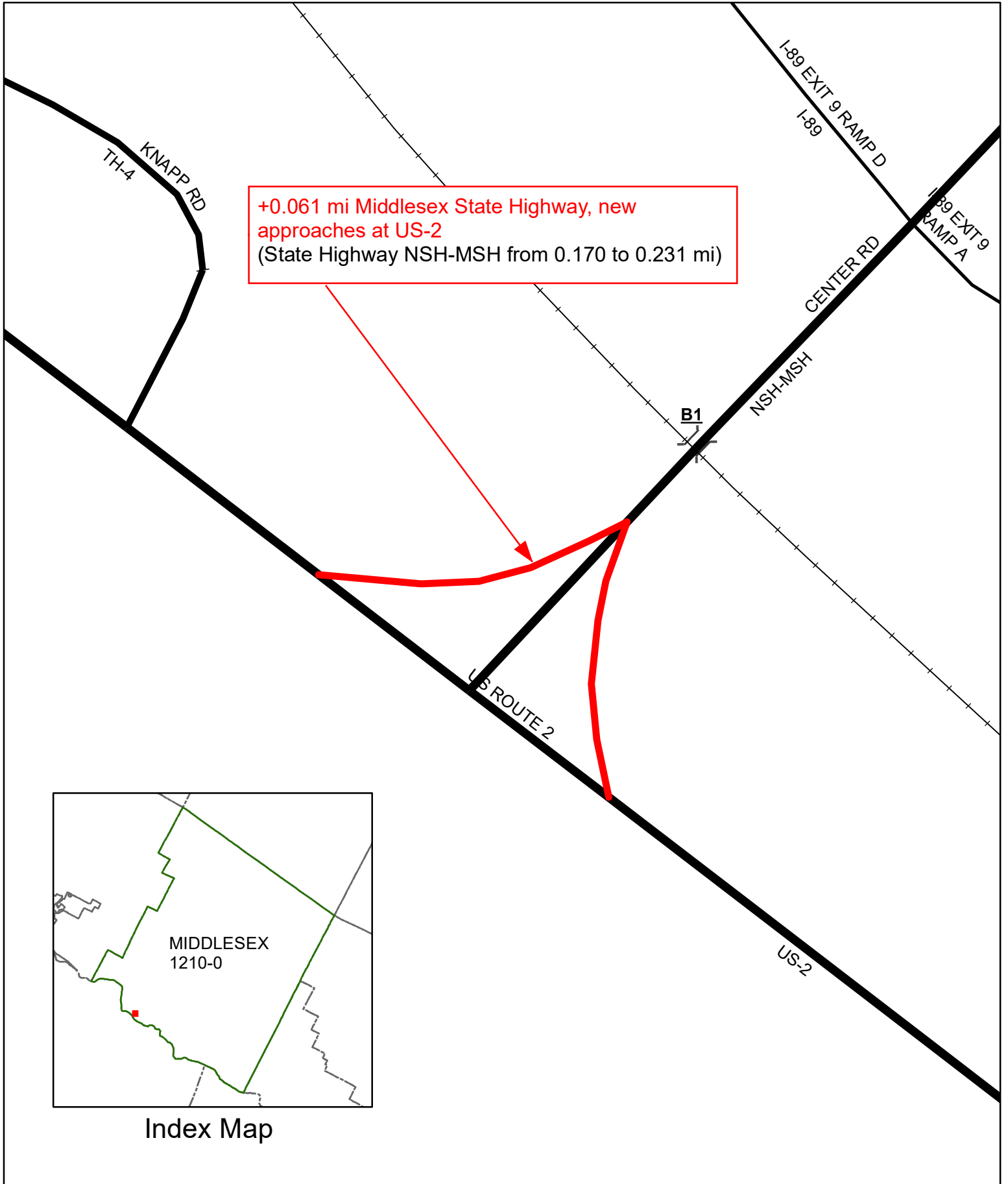


Index Map

Mileage Certificate Changes 2024
MARSHFIELD VT-214
(CTUA:1209-0)
(CERTCODE:1209-0)

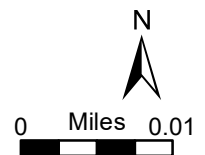
Mapping Section
Division of Policy and Planning
Vermont Agency of Transportation
-- March 7, 2024





Mileage Certificate Changes 2024
MIDDLESEX NSH-MSH

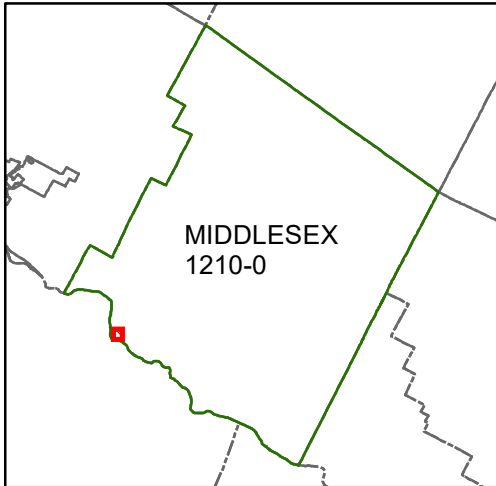
(CTUA:1210-0)
 (CERTCODE:1210-0)



+0.16 mi CL3 TH-50 (Welch Park Dr) new road
(from 0 to 0.16 mi)

US-2
US ROUTE 2

WELCH PARK DR
TH-50



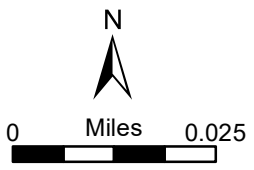
Index Map

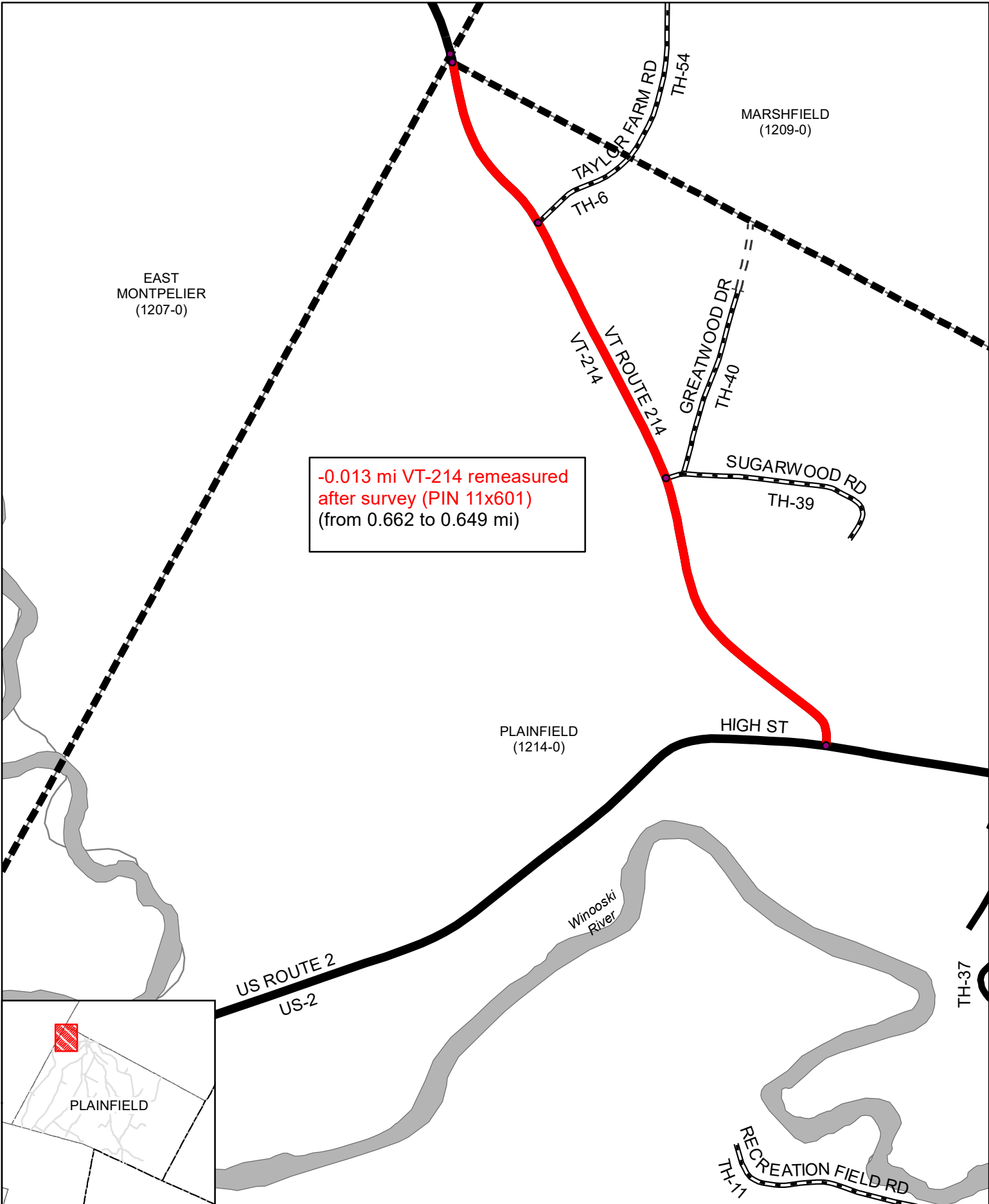
Winooski River

Mileage Certificate Changes 2024

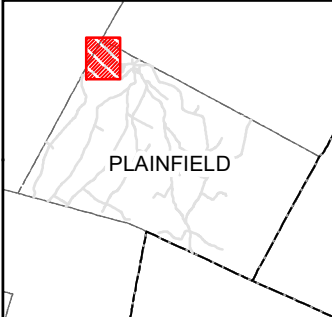
MIDDLESEX TH-50

(CTUA:1210-0)
(CERTCODE:1210-0)





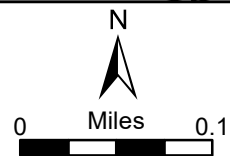
-0.013 mi VT-214 remeasured after survey (PIN 11x601) (from 0.662 to 0.649 mi)

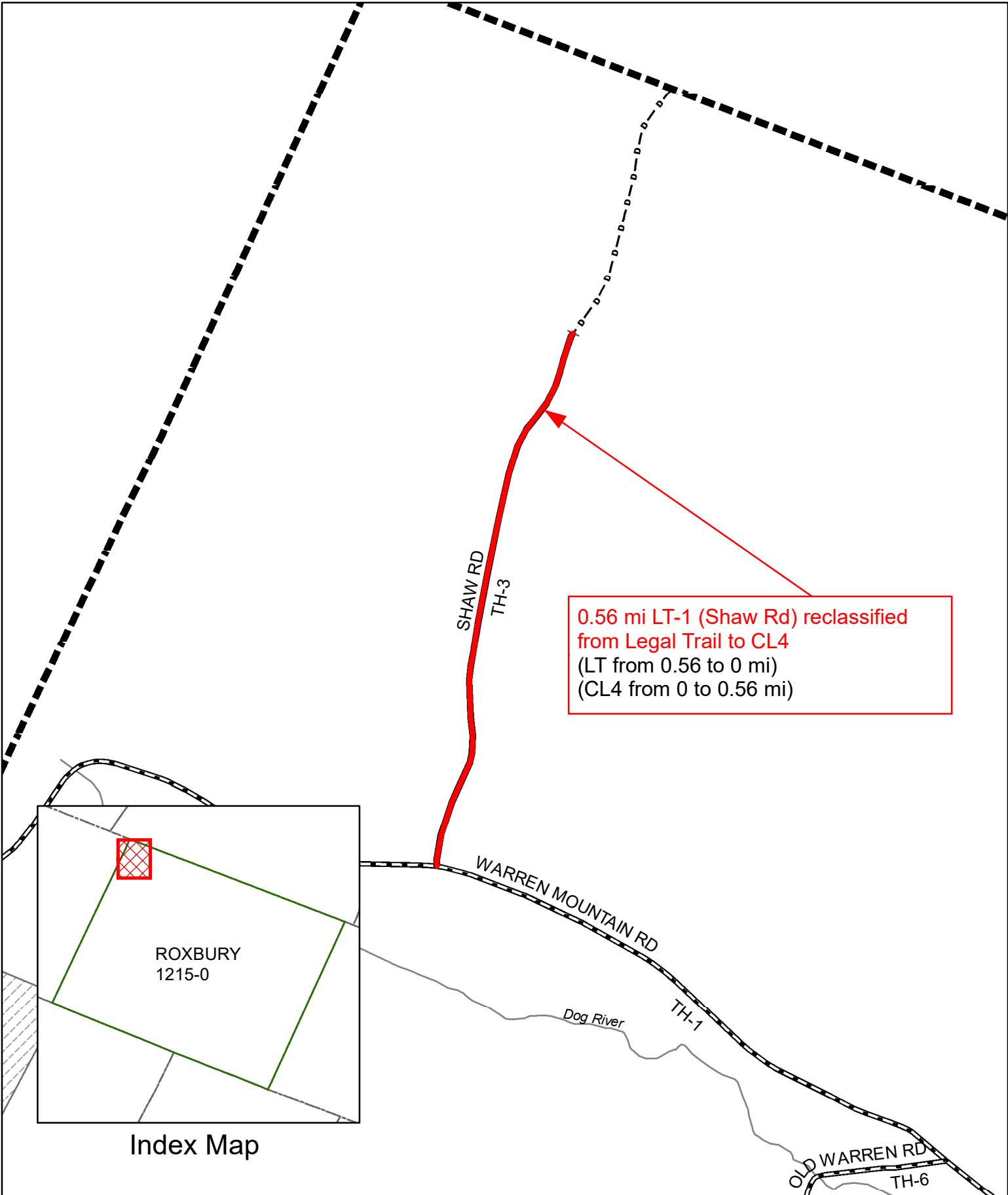


Mileage Certificate Changes 2024

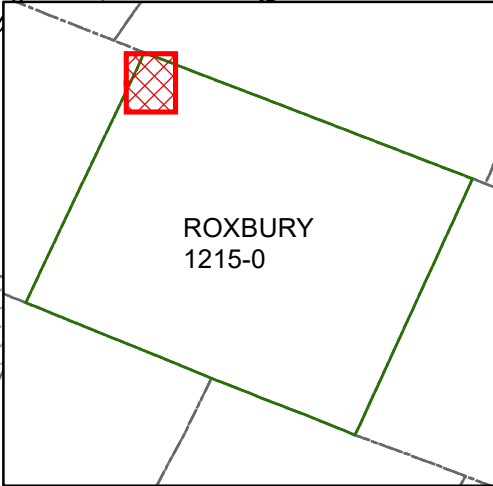
PLAINFIELD

(CTUA:1214-0)
(CERTCODE:1214-0)





0.56 mi LT-1 (Shaw Rd) reclassified from Legal Trail to CL4
 (LT from 0.56 to 0 mi)
 (CL4 from 0 to 0.56 mi)

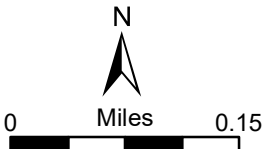


Index Map

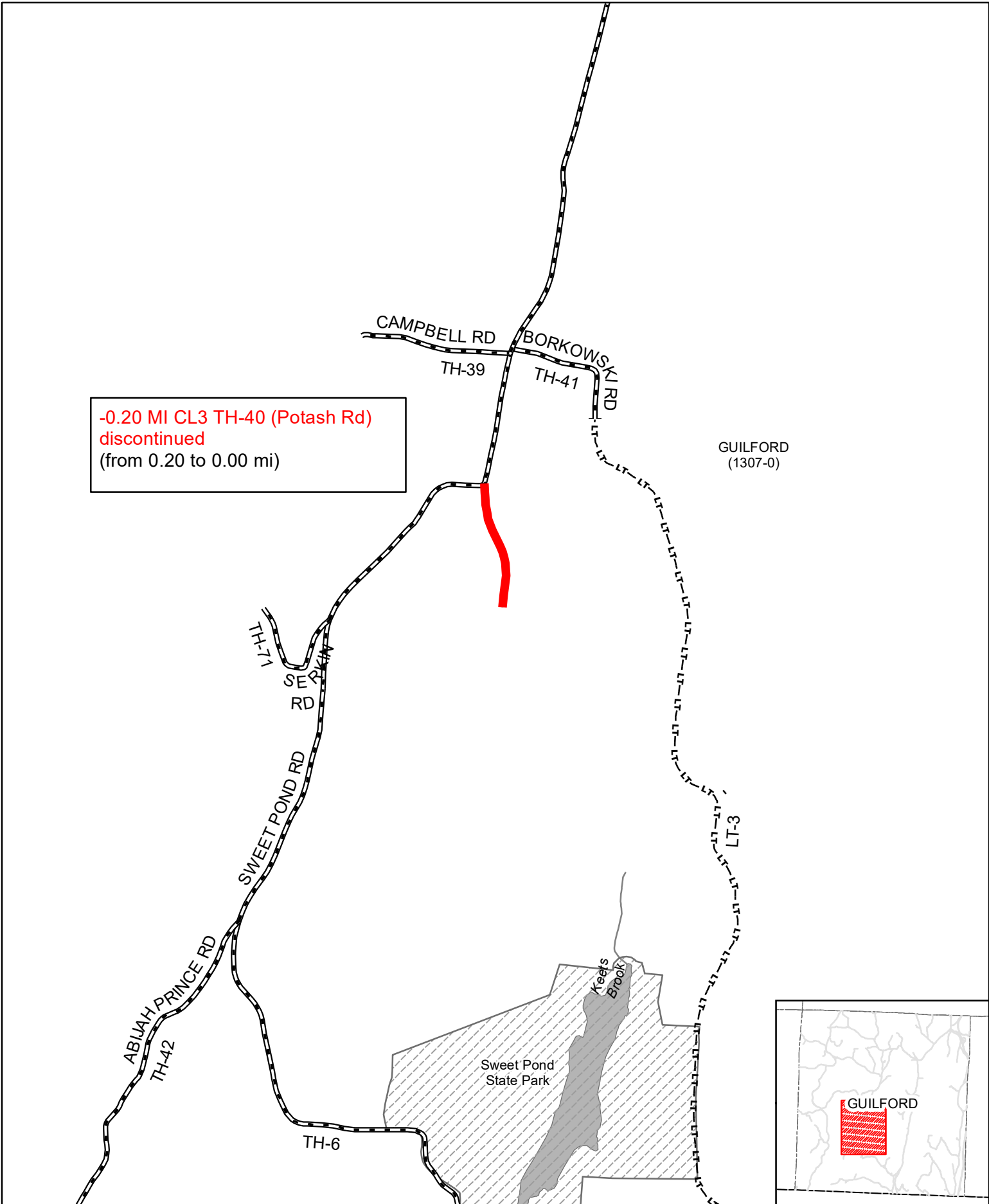
Mileage Certificate Changes 2024

ROXBURY LT-1

(CTUA:1215-0)
 (CERTCODE:1215-0)



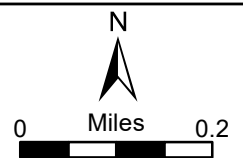
-0.20 MI CL3 TH-40 (Potash Rd)
discontinued
(from 0.20 to 0.00 mi)

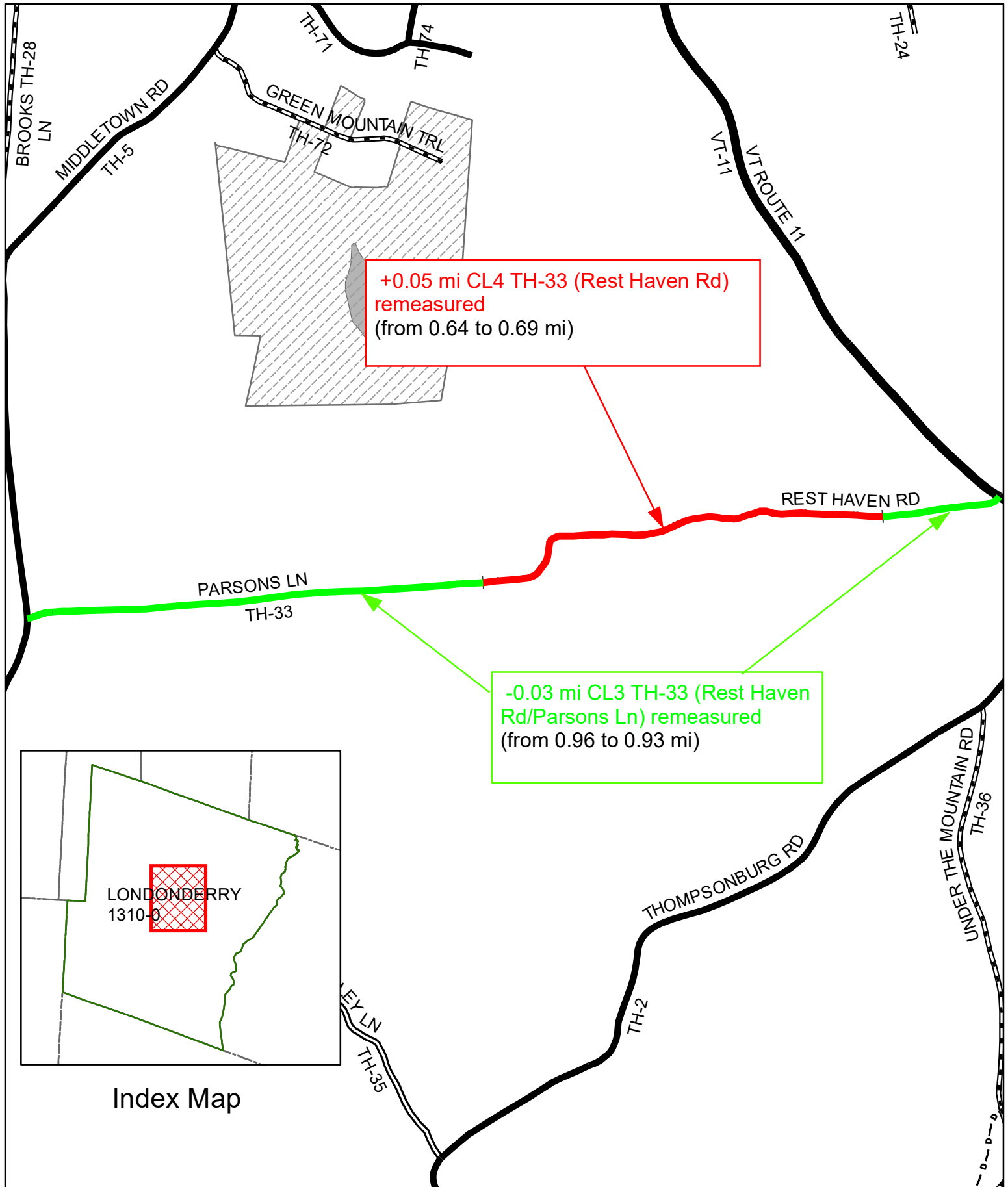


Mileage Certificate Changes 2024

GUILFORD

(CTUA:1307-0)
(CERTCODE:1307-0)





**+0.05 mi CL4 TH-33 (Rest Haven Rd)
remeasured
(from 0.64 to 0.69 mi)**

**-0.03 mi CL3 TH-33 (Rest Haven Rd/Parsons Ln)
remeasured
(from 0.96 to 0.93 mi)**



Index Map

**Mileage Certificate Changes 2024
LONDONDERRY TH-33**

(CTUA:1310-0)
(CERTCODE:1310-0)



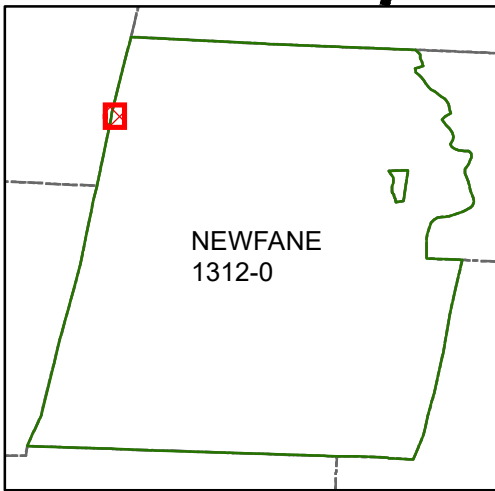
-0.03 mi LT-2 at intersection with LT-3
remapped and remeasured
(from 0.89 to 0.86 mi)

WHITE BIRCH LN
LT-2

Previously
mapped
intersection

LT-3

SILVER MINE TRL
LT-3



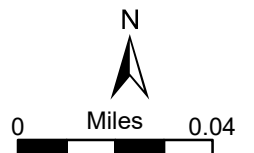
Index Map

Mileage Certificate Changes 2024

NEWFANE LT-2

(CTUA:1312-0)
(CERTCODE:1312-0)

Mapping Section
Division of Policy and Planning
Vermont Agency of Transportation
-- March 14, 2024



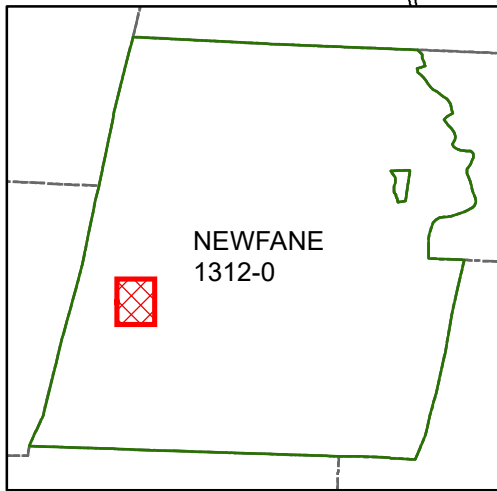
Previously mapped road centerlines

CL3 TH-29 (Toby Hill Rd) and CL4 TH-58 (Sikes Rd) remapped (no mileage change)

SIKES RD
TH-58

TOBY HILL RD
TH-29

NEW RD

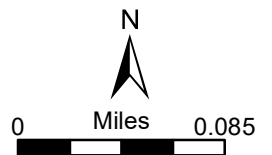


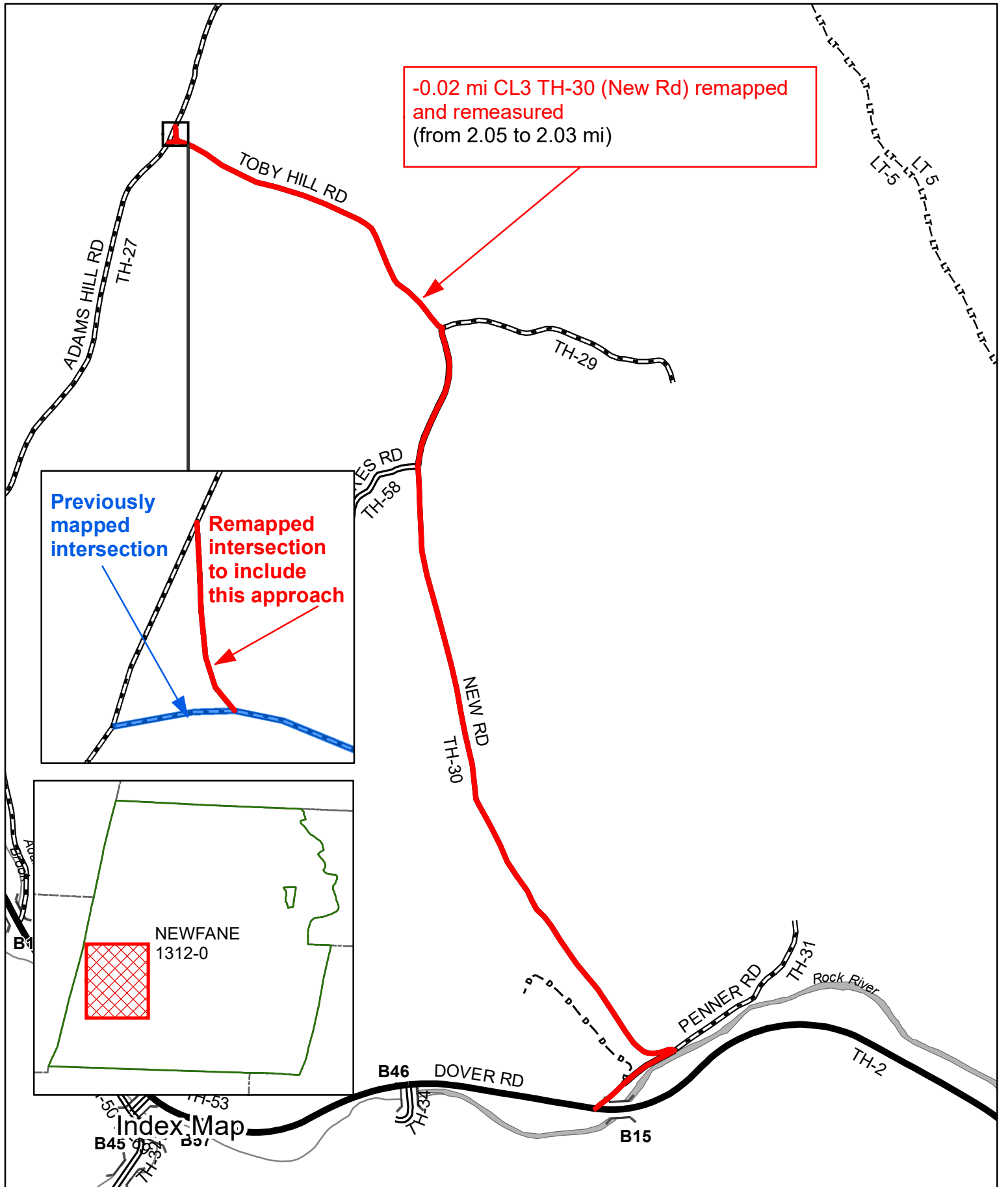
Index Map

Mileage Certificate Changes 2024 NEWFANE TH-29 and TH-58

(CTUA:1312-0)
(CERTCODE:1312-0)

Mapping Section
Division of Policy and Planning
Vermont Agency of Transportation
-- March 14, 2024





-0.02 mi CL3 TH-30 (New Rd) remapped and remeasured (from 2.05 to 2.03 mi)

Previously mapped intersection

Remapped intersection to include this approach

NEWFANE 1312-0

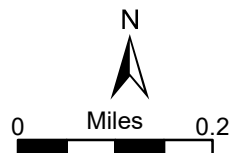
Index Map

Mileage Certificate Changes 2024

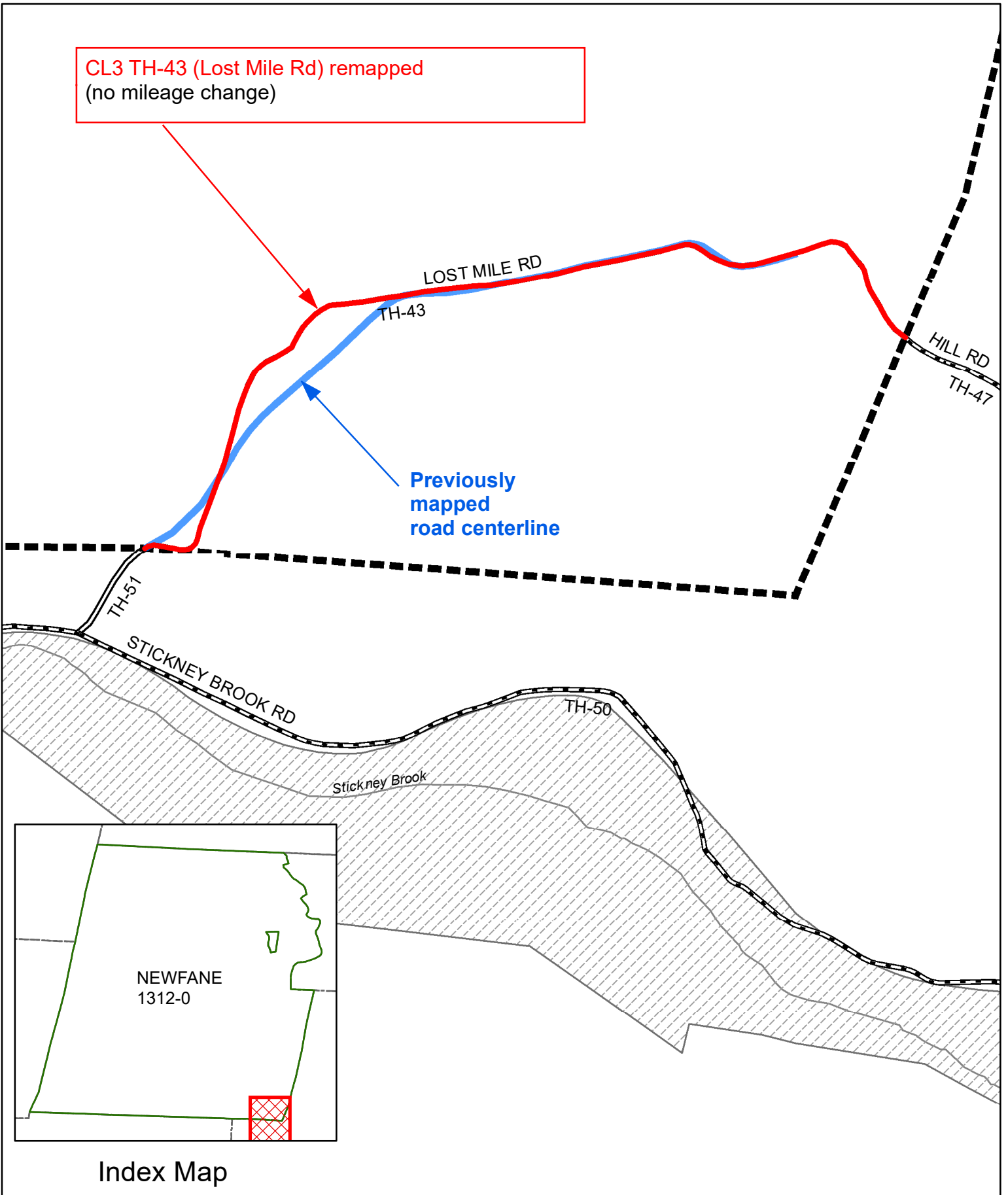
NEWFANE TH-30

(CTUA:1312-0)
(CERTCODE:1312-0)

Mapping Section
Division of Policy and Planning
Vermont Agency of Transportation
-- March 13, 2024



CL3 TH-43 (Lost Mile Rd) remapped
(no mileage change)



Index Map

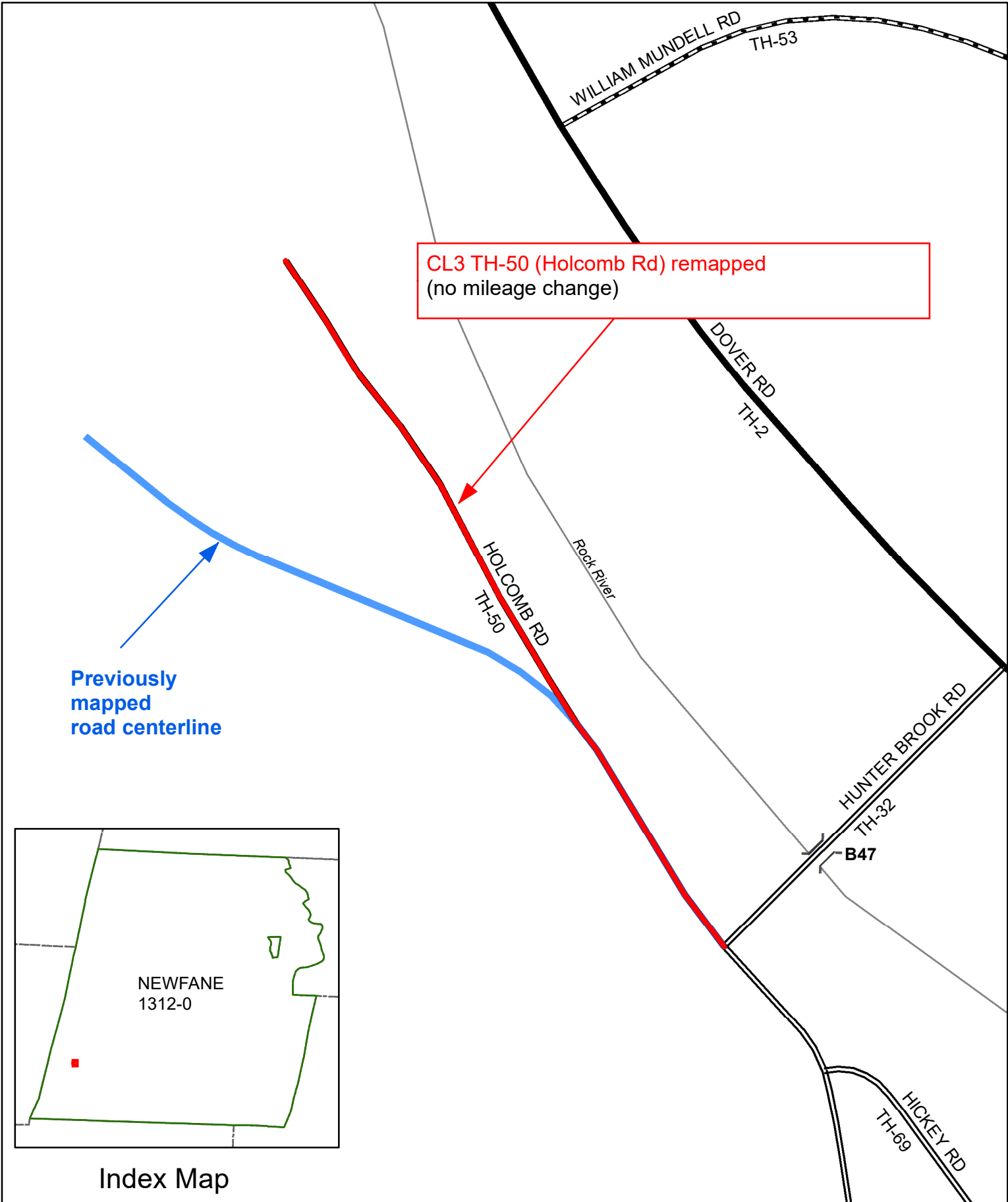
Mileage Certificate Changes 2024

NEWFANE TH-43

(CTUA:1312-0)
(CERTCODE:1312-0)

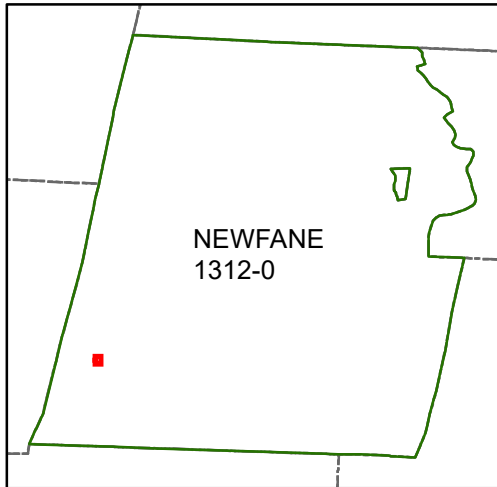
Mapping Section
Division of Policy and Planning
Vermont Agency of Transportation
-- March 14, 2024





CL3 TH-50 (Holcomb Rd) remapped
(no mileage change)

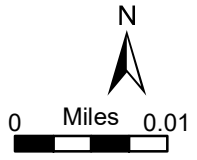
Previously mapped road centerline

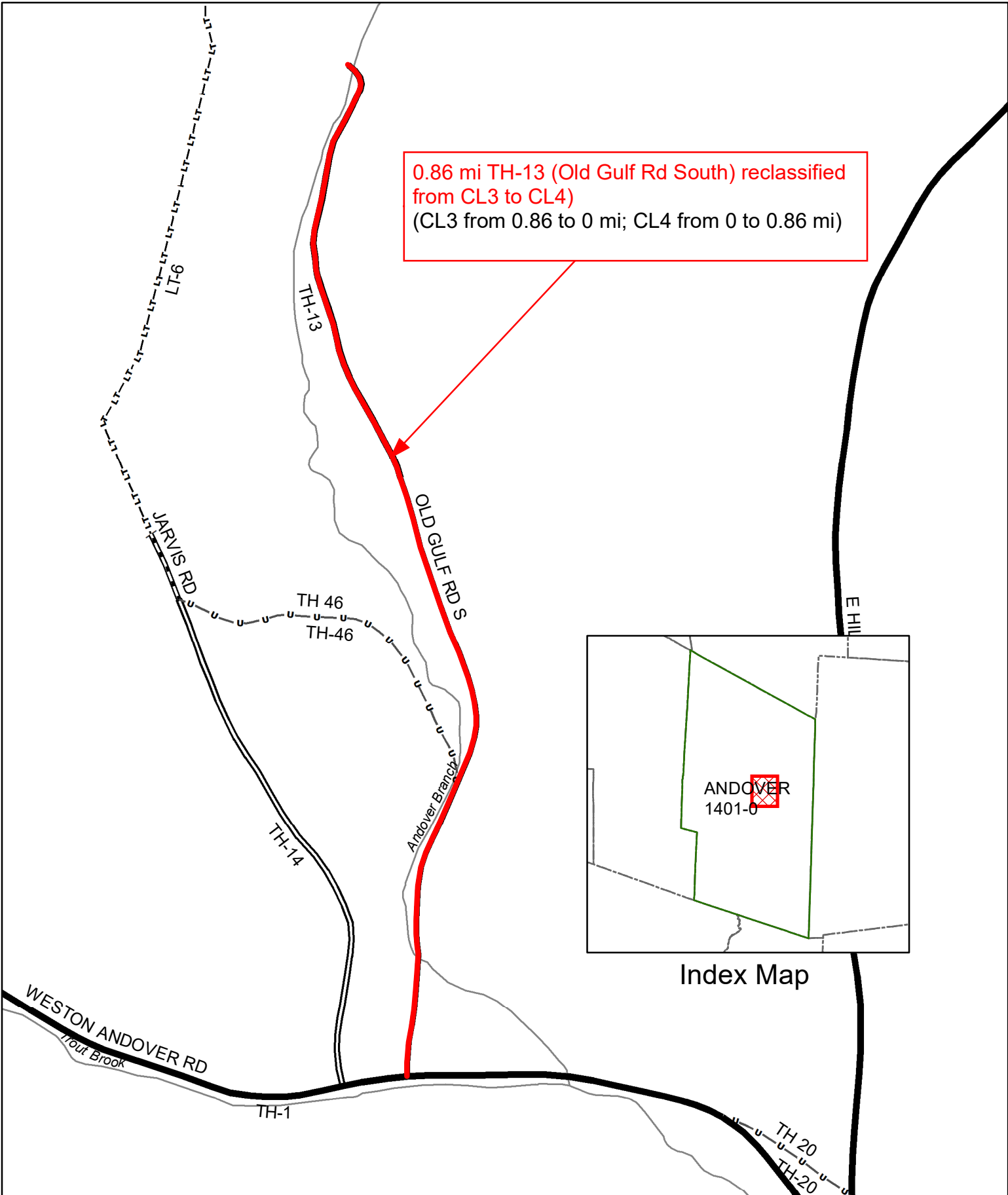


Index Map

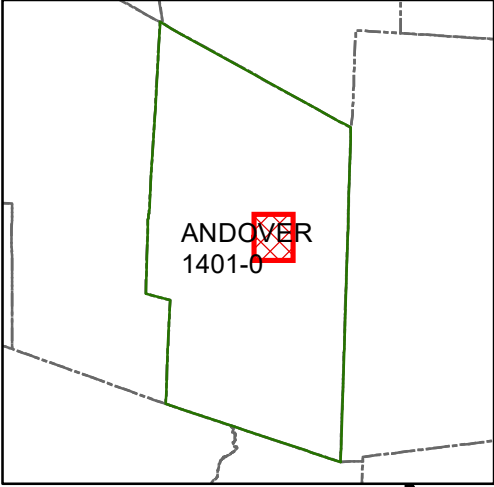
Mileage Certificate Changes 2024
NEWFANE TH-50
 (CTUA:1312-0)
 (CERTCODE:1312-0)

Mapping Section
 Division of Policy and Planning
 Vermont Agency of Transportation
 -- March 14, 2024





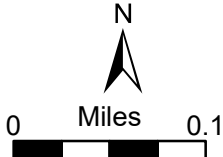
0.86 mi TH-13 (Old Gulf Rd South) reclassified from CL3 to CL4
 (CL3 from 0.86 to 0 mi; CL4 from 0 to 0.86 mi)



Index Map

Mileage Certificate Changes 2024
ANDOVER TH-13

(CTUA:1401-0)
 (CERTCODE:1401-0)



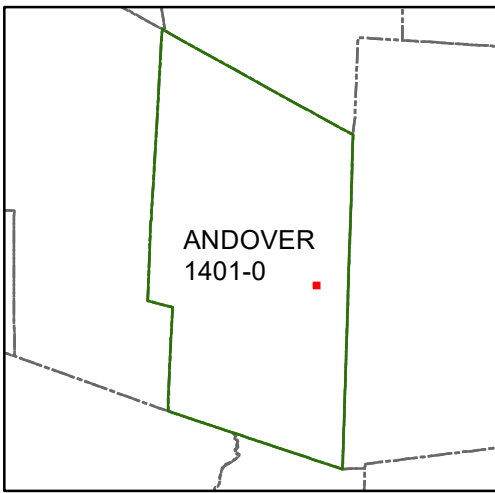
+0.02 mi CL3 TH-23 (Pettengill Rd) remeasured due to remap of intersection with TH-1 from T to Y (from 0.24 to 0.26 mi)

PETTENGILL RD
TH-23

WESTON ANDOVER RD

TH-1

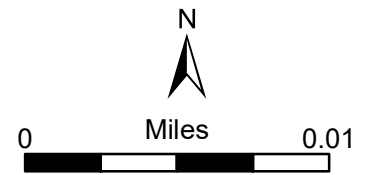
Previously mapped intersection

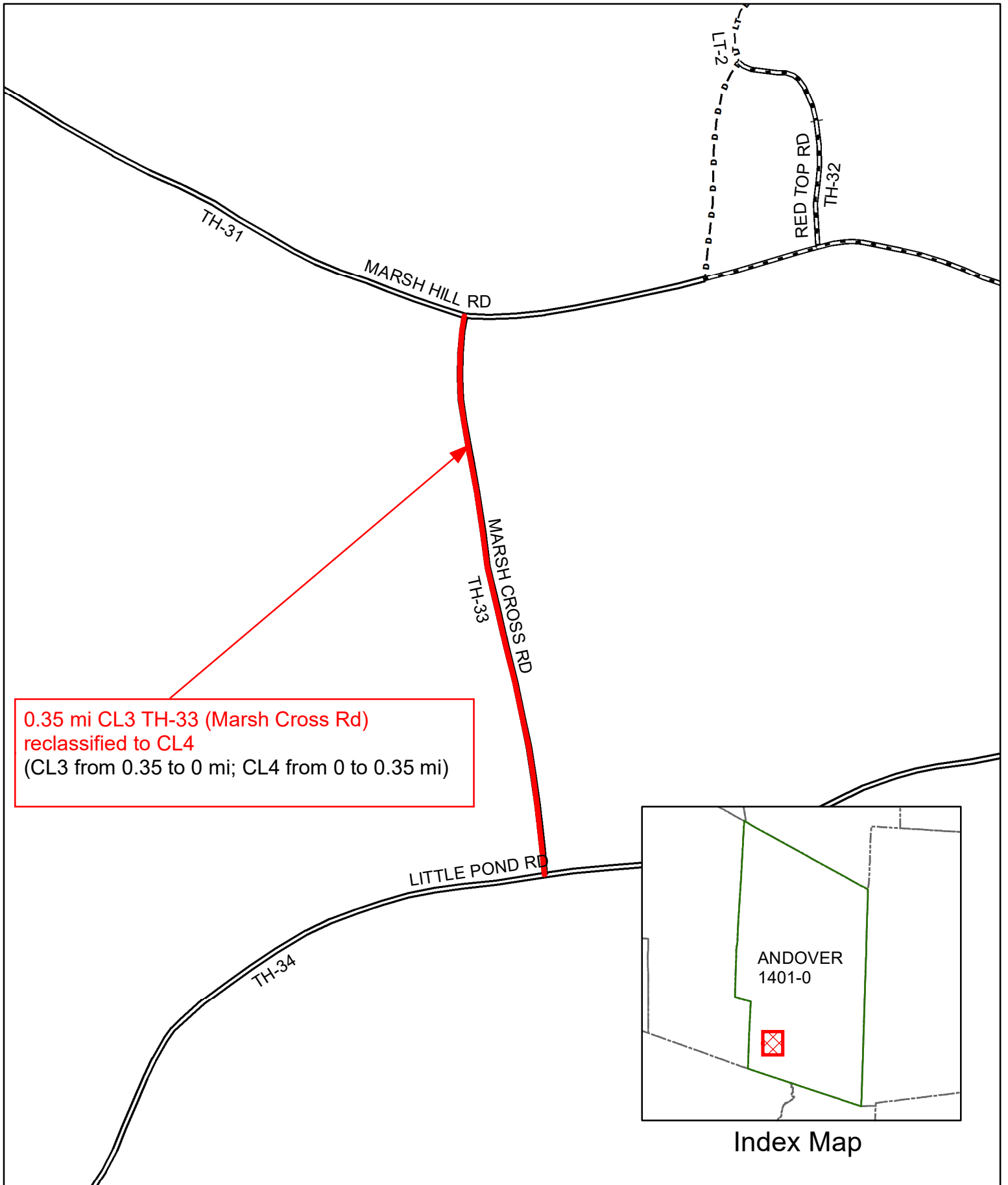


Index Map

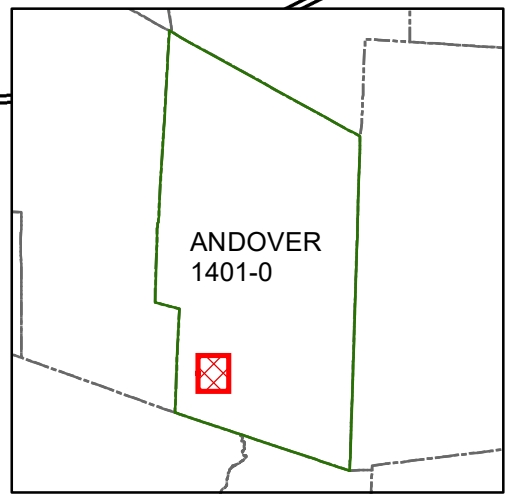
Mileage Certificate Changes 2024
ANDOVER TH-23

(CTUA:1401-0)
(CERTCODE:1401-0)





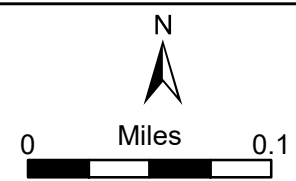
0.35 mi CL3 TH-33 (Marsh Cross Rd)
 reclassified to CL4
 (CL3 from 0.35 to 0 mi; CL4 from 0 to 0.35 mi)



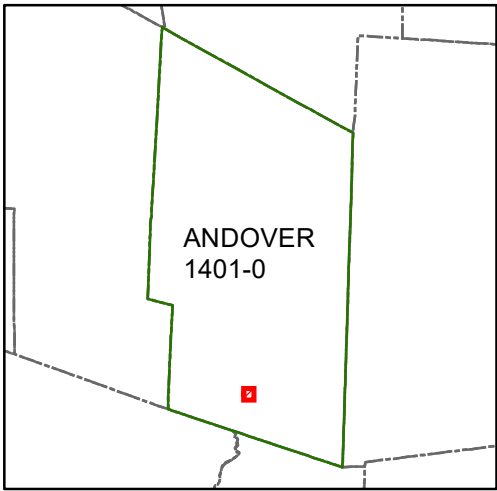
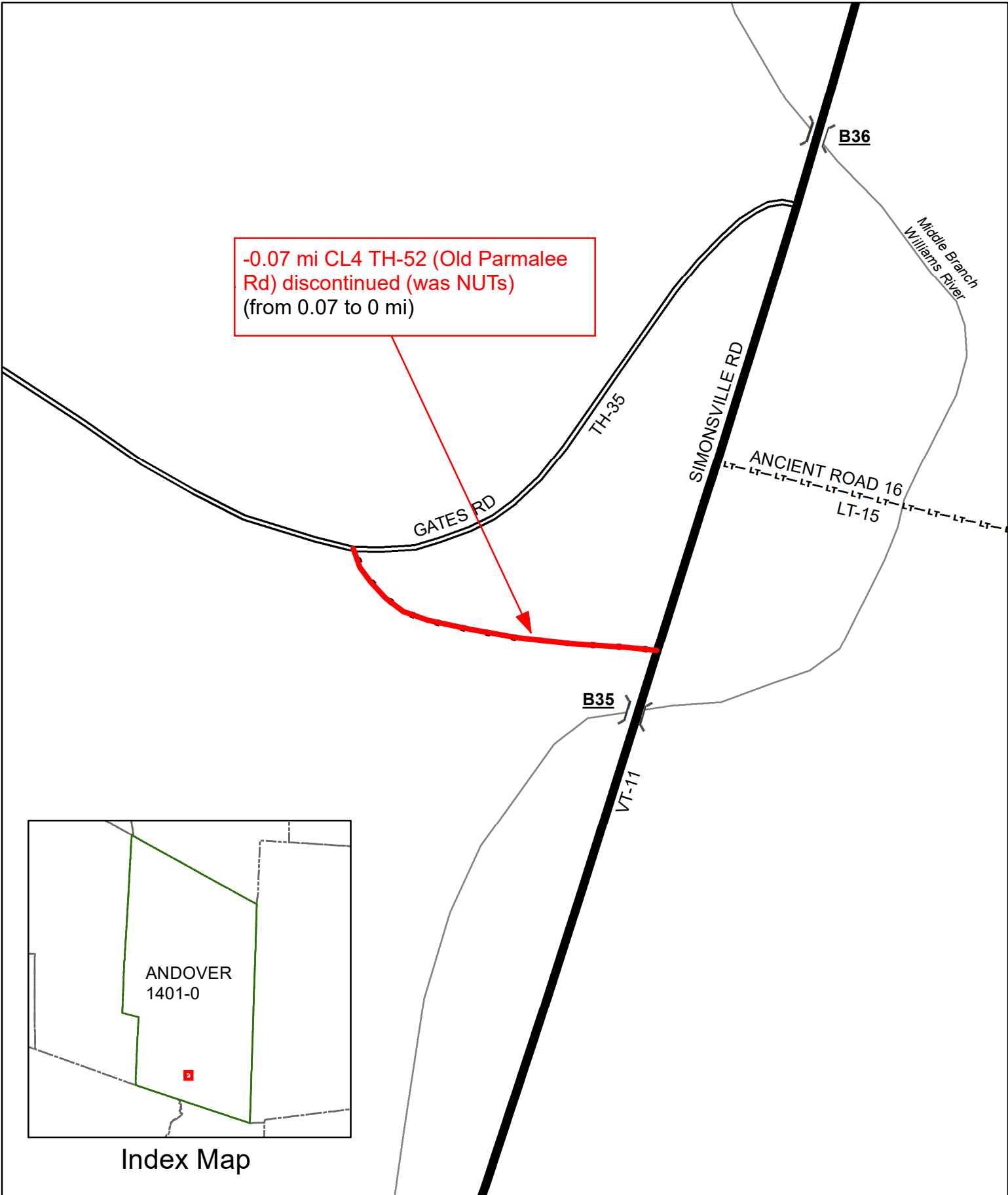
Index Map

Mileage Certificate Changes 2024
ANDOVER TH-33

(CTUA:1401-0)
 (CERTCODE:1401-0)

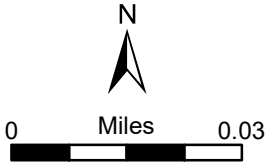


-0.07 mi CL4 TH-52 (Old Parmalee Rd) discontinued (was NUTs) (from 0.07 to 0 mi)

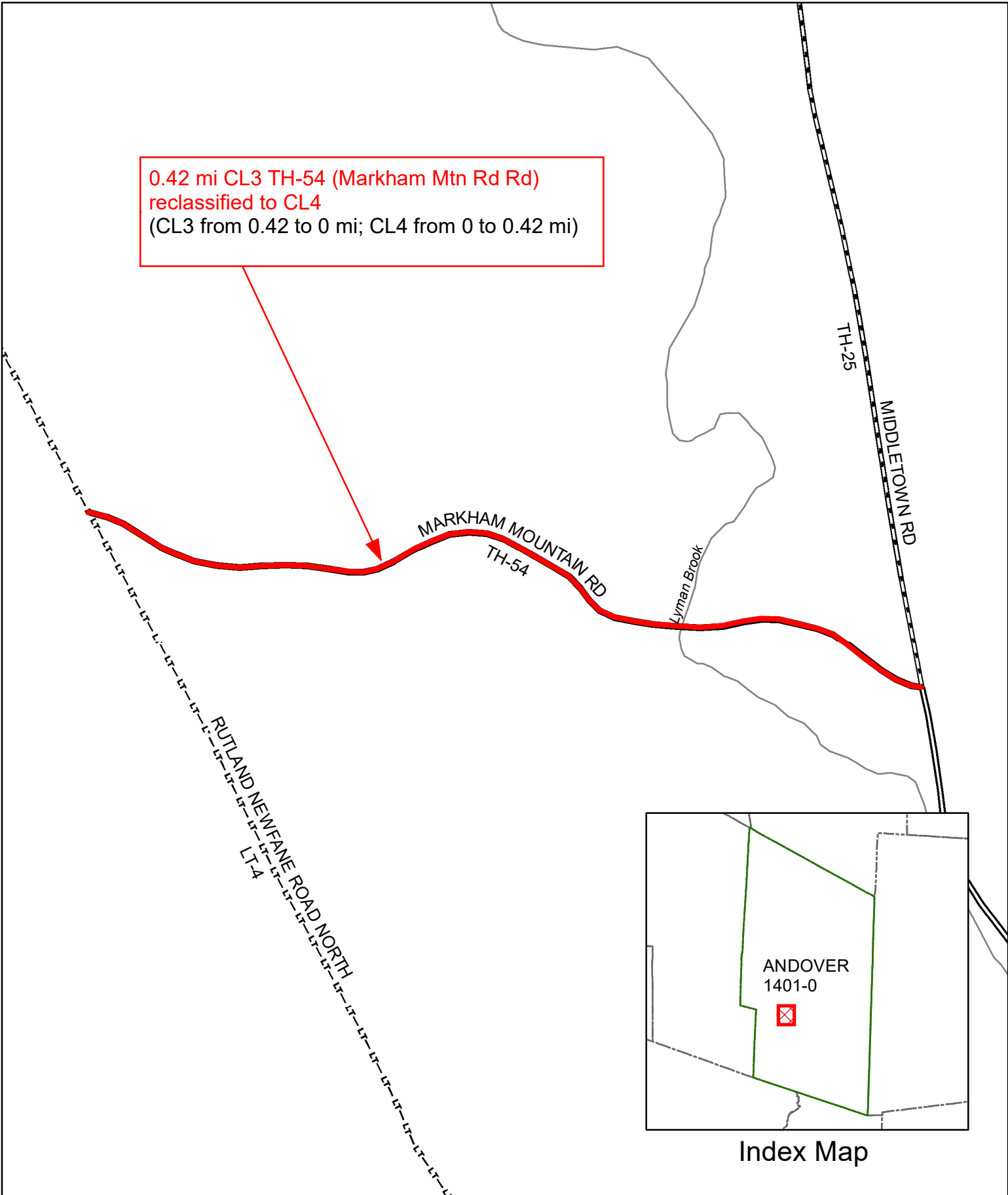


Index Map

Mileage Certificate Changes 2024
ANDOVER TH-52
(CTUA:1401-0)
(CERTCODE:1401-0)



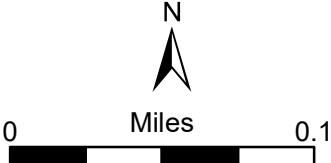
0.42 mi CL3 TH-54 (Markham Mtn Rd Rd)
reclassified to CL4
(CL3 from 0.42 to 0 mi; CL4 from 0 to 0.42 mi)

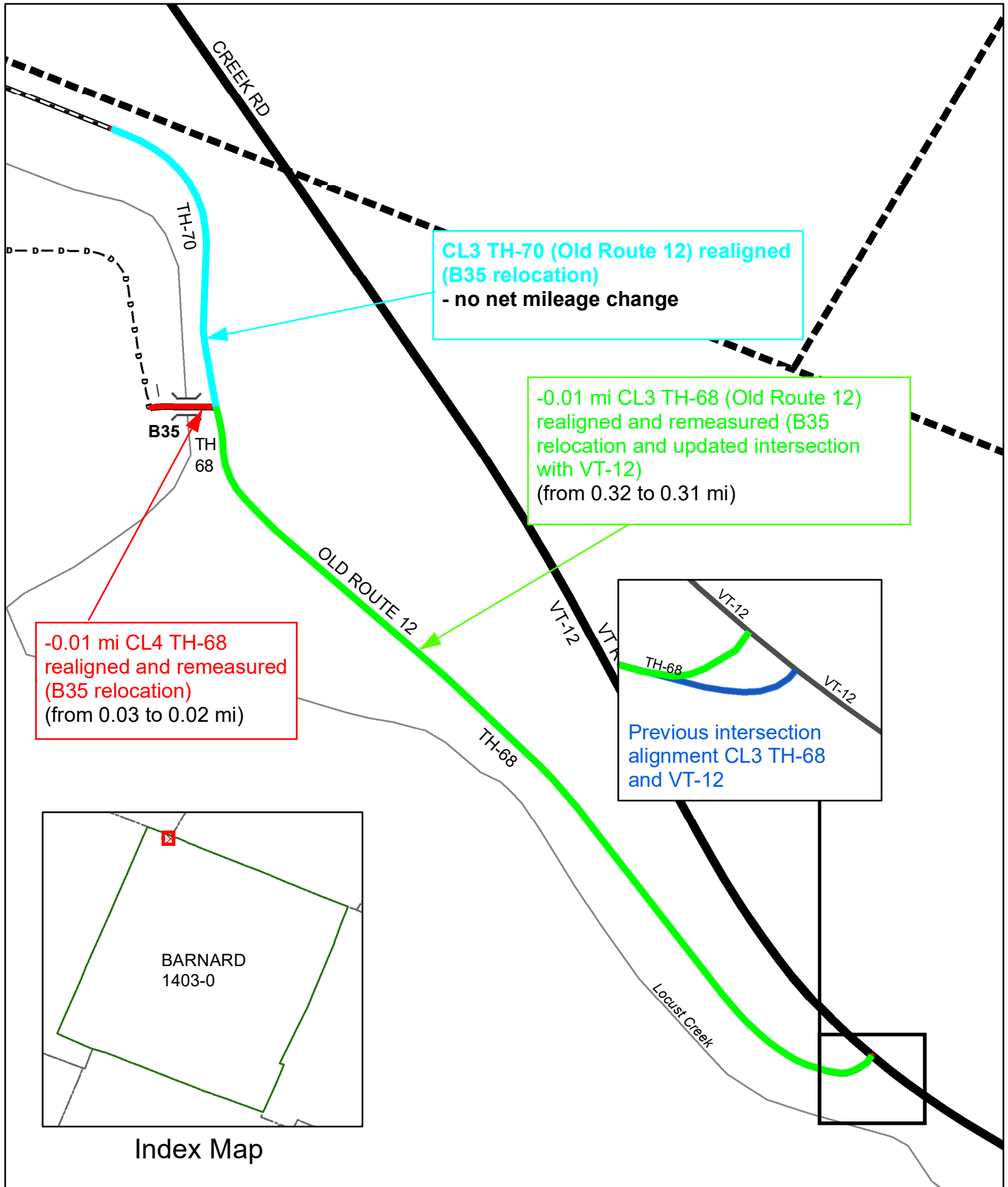


Index Map

Mileage Certificate Changes 2024
ANDOVER TH-54

(CTUA:1401-0)
(CERTCODE:1401-0)

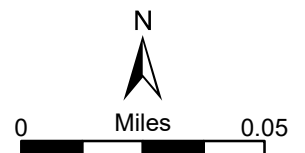


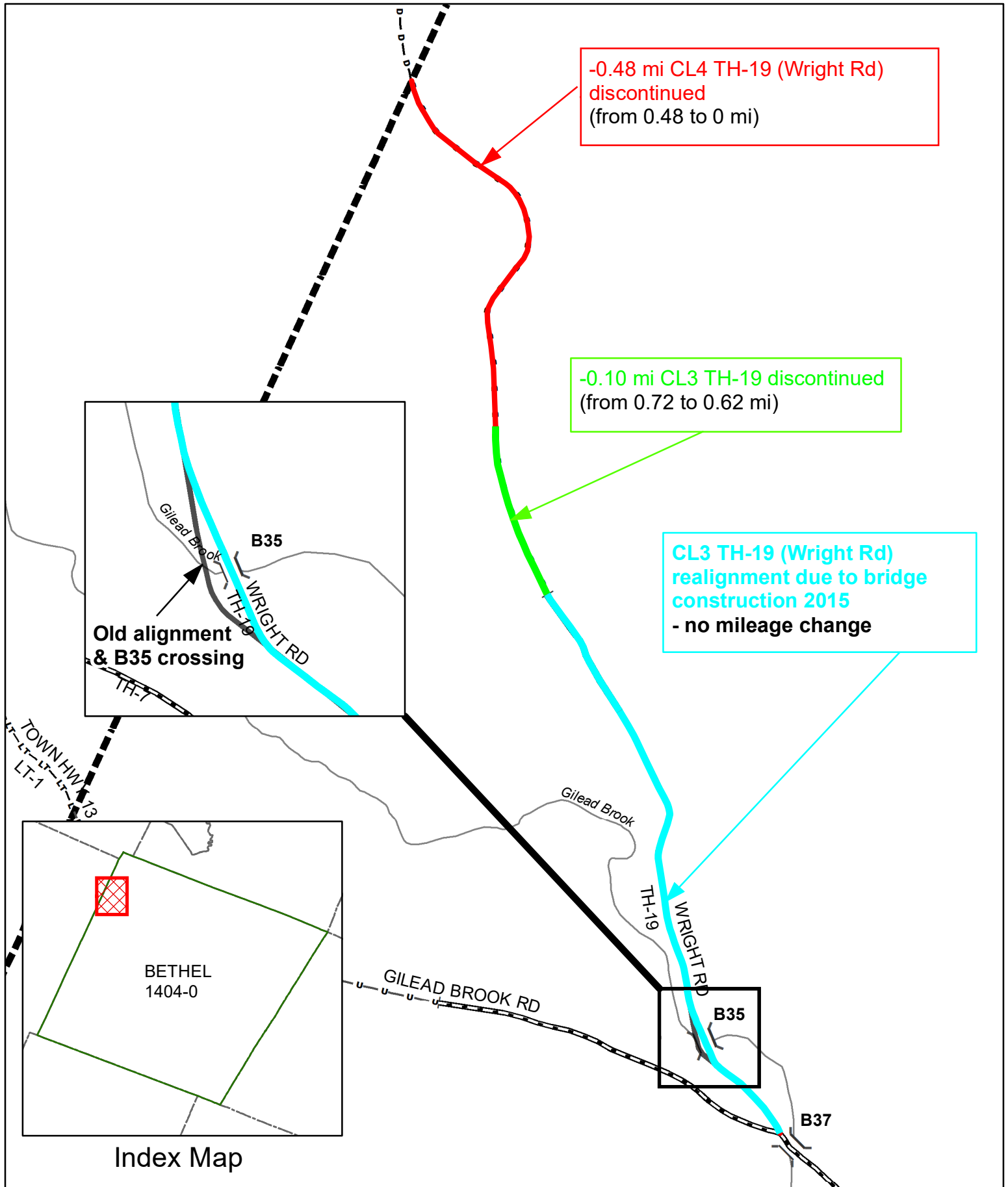


Mileage Certificate Changes 2024
BARNARD TH-68 AND TH-70

(CTUA:1403-0)
(CERTCODE:1403-0)

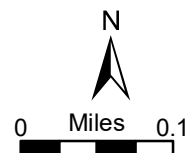
Mapping Section
Division of Policy and Planning
Vermont Agency of Transportation -- January 29, 2024

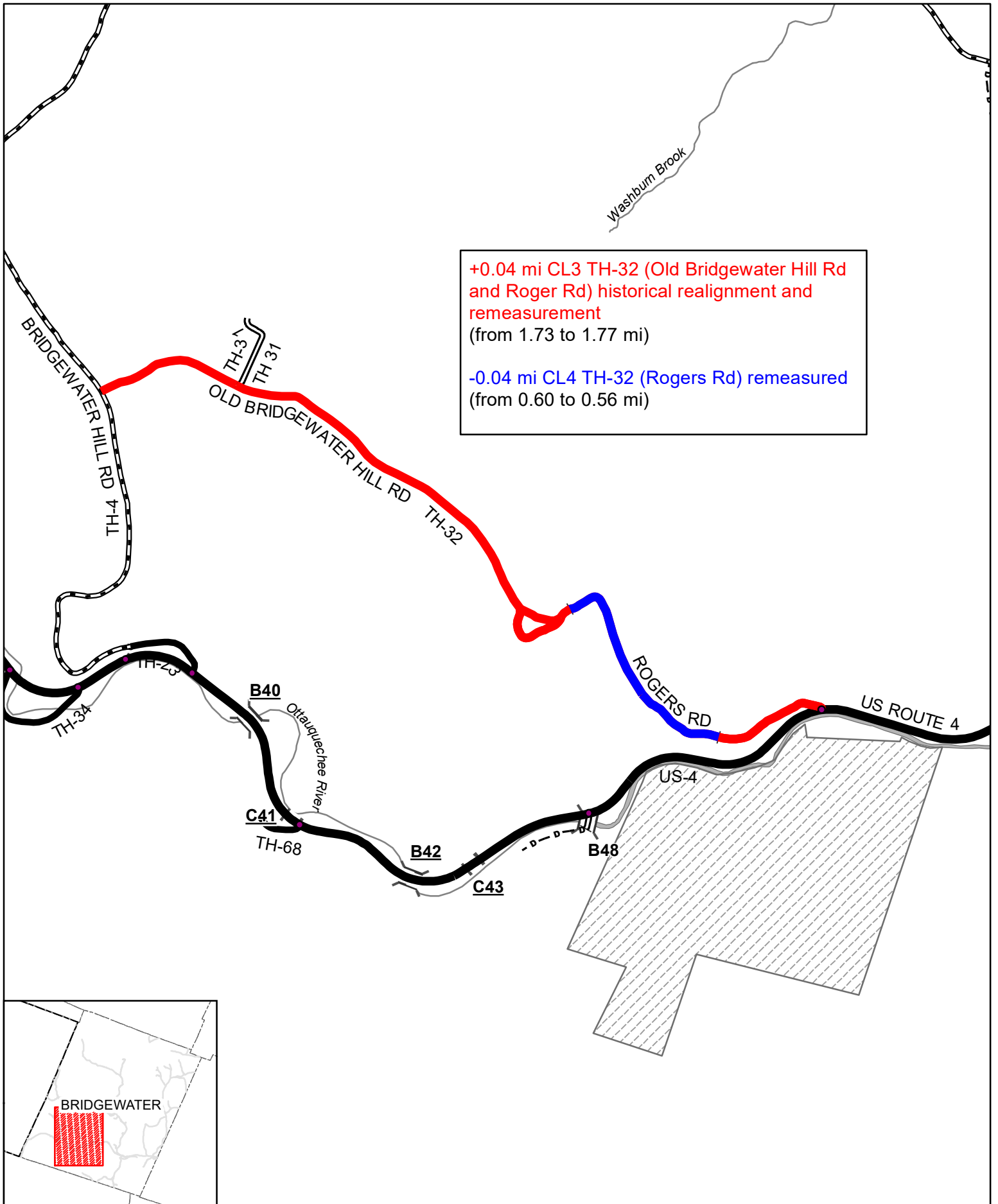




Mileage Certificate Changes 2024
BETHEL TH-19

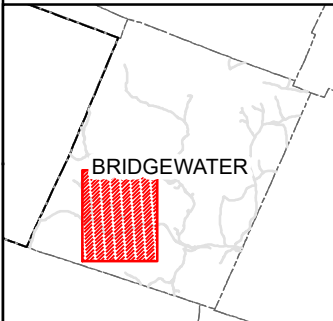
(CTUA:1404-0)
(CERTCODE:1404-0)



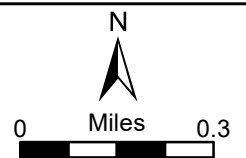


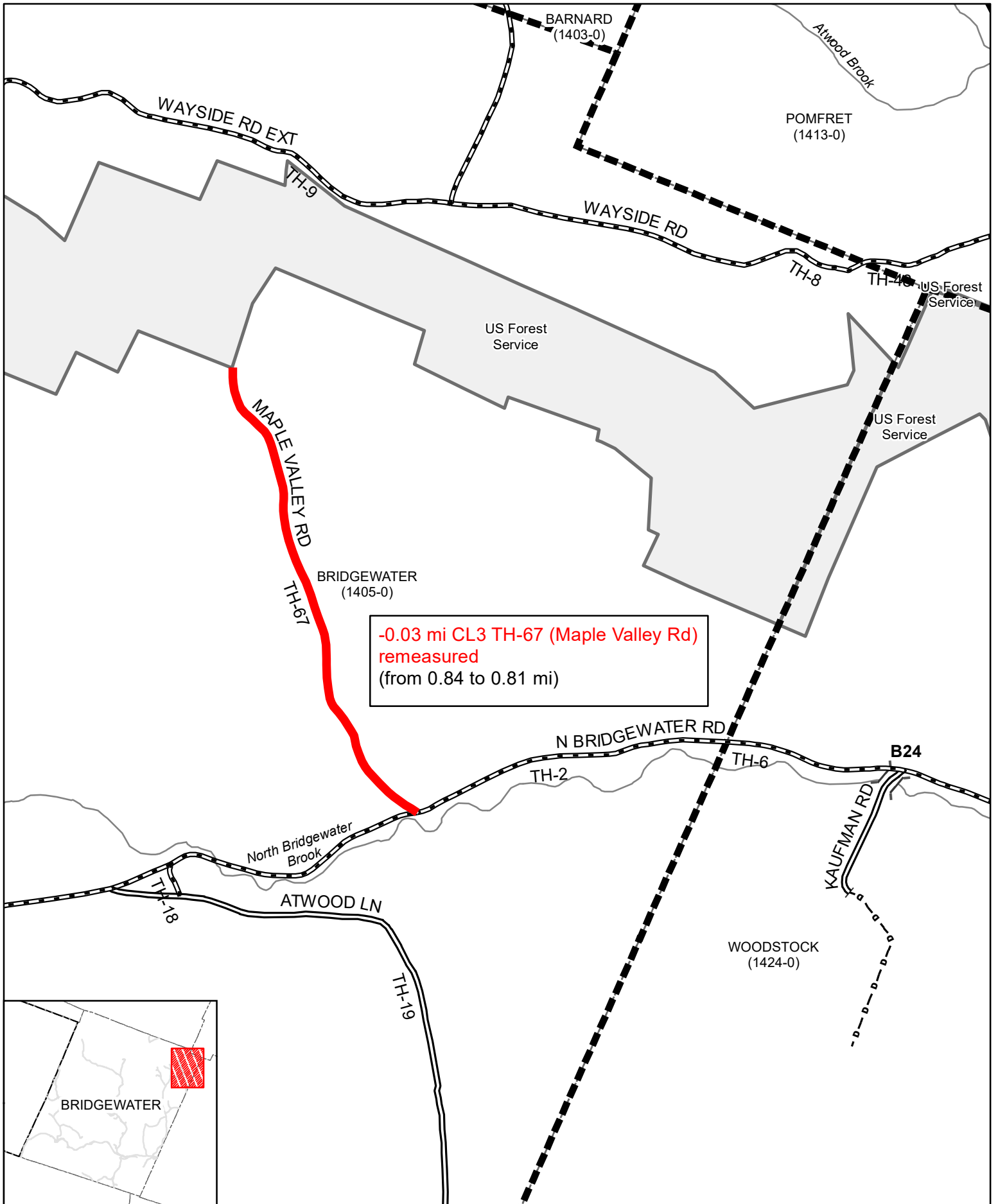
+0.04 mi CL3 TH-32 (Old Bridgewater Hill Rd and Roger Rd) historical realignment and remeasurement (from 1.73 to 1.77 mi)

-0.04 mi CL4 TH-32 (Rogers Rd) remeasured (from 0.60 to 0.56 mi)

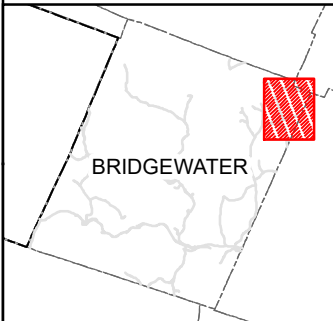


Mileage Certificate Changes 2024
BRIDGEWATER



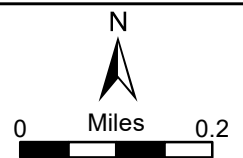


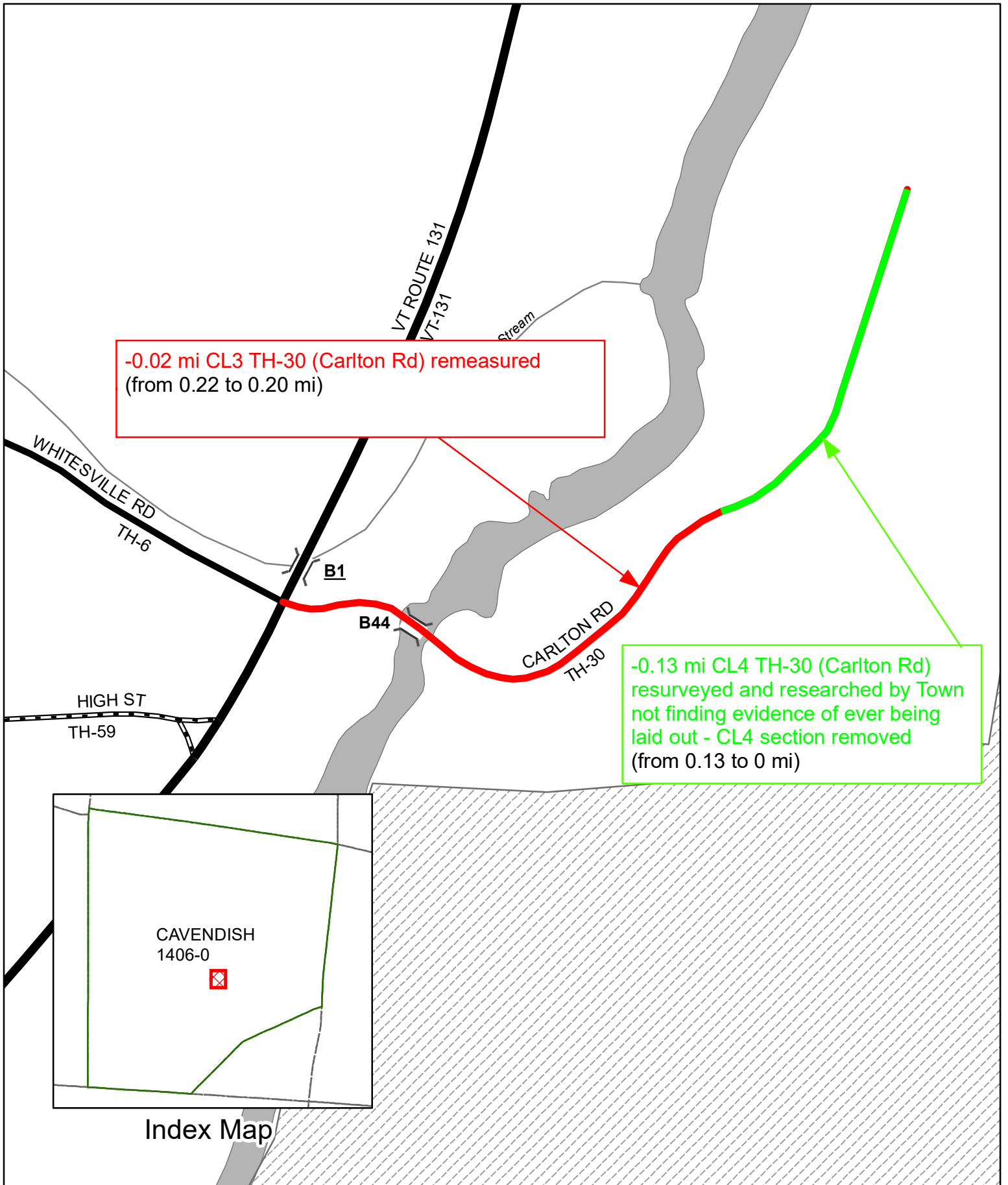
-0.03 mi CL3 TH-67 (Maple Valley Rd)
remeasured
(from 0.84 to 0.81 mi)



Mileage Certificate Changes 2024
BRIDGEWATER

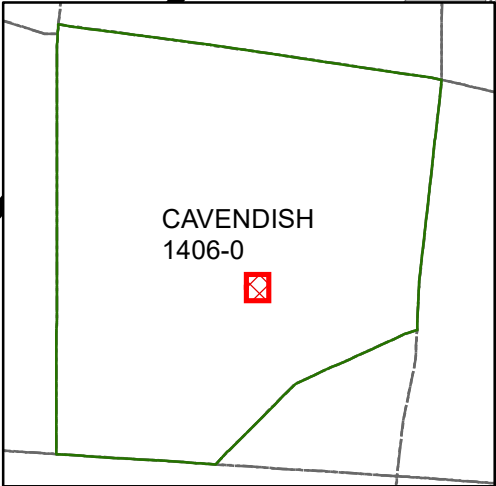
(CTUA:1405-0)
(CERTCODE:1405-0)





-0.02 mi CL3 TH-30 (Carlton Rd) remeasured
(from 0.22 to 0.20 mi)

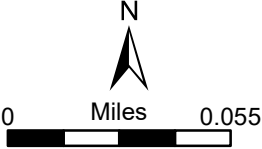
-0.13 mi CL4 TH-30 (Carlton Rd)
resurveyed and researched by Town
not finding evidence of ever being
laid out - CL4 section removed
(from 0.13 to 0 mi)



Index Map

Mileage Certificate Changes 2024
CAVENDISH TH-30

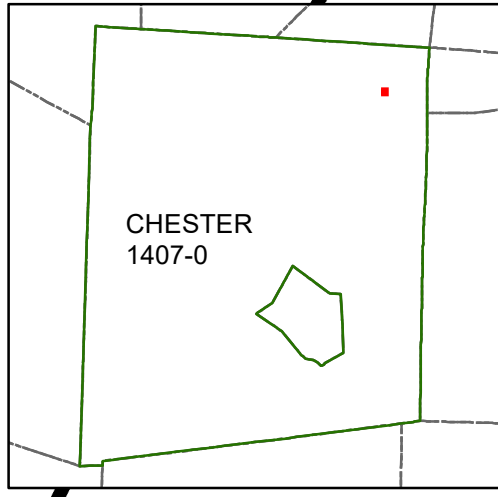
(CTUA:1406-0)
(CERTCODE:1406-0)



+0.02 CL3 mi TH-81 (Davidson Hill Rd)
reconfigured intersection from T to Y
project 11b336
(CL3 from 0.89 to 0.91 mi)

VT ROUTE 10

DAVIDSON HILL RD
TH-81

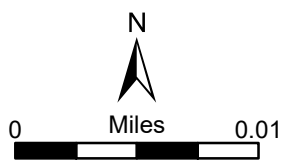


Index Map

Mileage Certificate Changes 2024

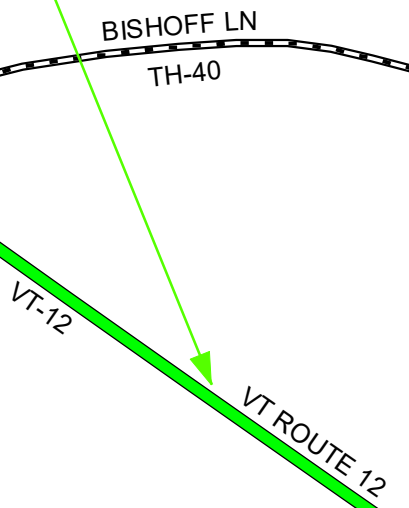
CHESTER TH-81

(CTUA:1407-0)
(CERTCODE:1407-0)



Project STP BP19(2) - PIN 19F328

**-0.044 mi VT-12 realignment
(from 7.705 to 7.661 mi)**



**-0.042 mi VT-12 approach removed (V012-NA001)
(from 0.042 to 0 mi)**

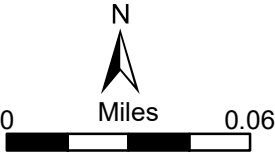
**+0.002 mi US-5 realignment
(from 7.672 to 7.674 mi)**



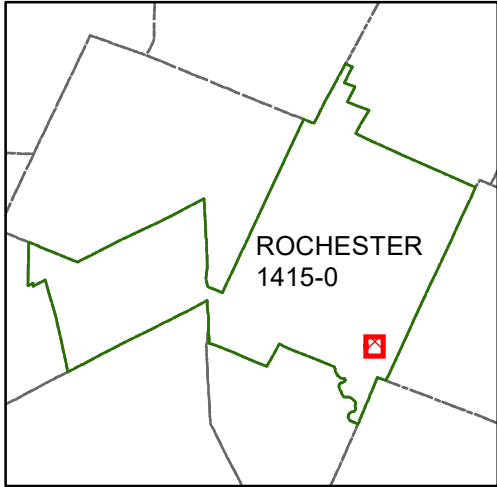
Index Map

**Mileage Certificate Changes 2024
HARTLAND US-5 and VT-12**
(CTUA:1409-0)
(CERTCODE:1409-0)


Mapping Section
Division of Policy and Planning
Vermont Agency of Transportation
-- March 19, 2024



0.49 mi CL4/NUTs TH-27 (Jerusalem Hill Rd) no longer NUTs
(CL3 from 1.87 to 2.36 mi)
(CL4 from 0.49 to 0 mi)

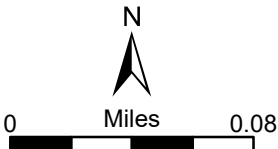


Index Map



Mileage Certificate Changes 2024
ROCHESTER TH-27

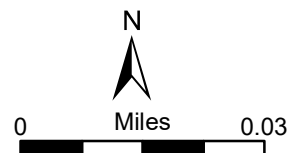
(CTUA:1415-0)
(CERTCODE:1415-0)

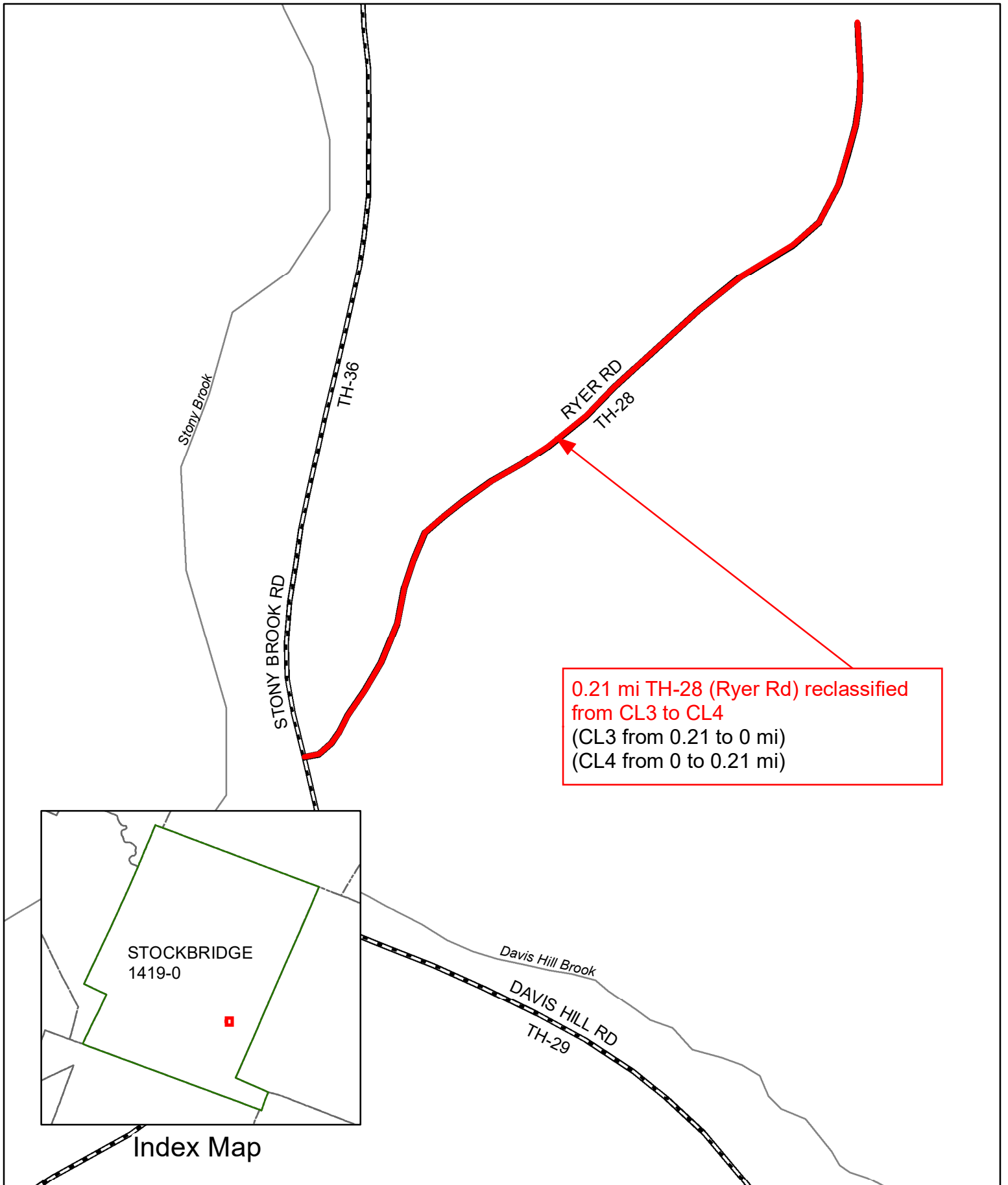




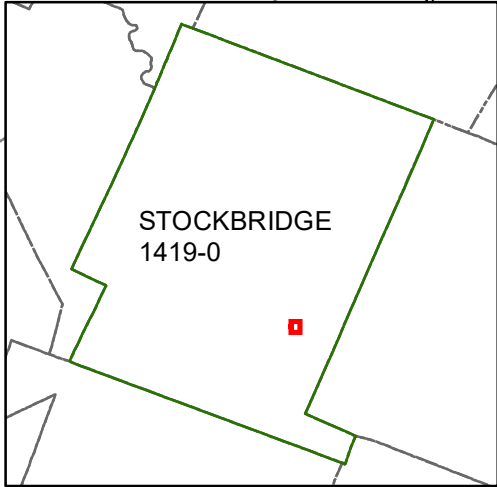
Mileage Certificate Changes 2024
STOCKBRIDGE TH-8

(CTUA:1419-0)
(CERTCODE:1419-0)





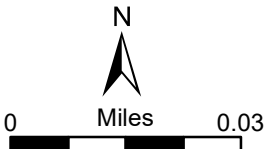
0.21 mi TH-28 (Ryer Rd) reclassified from CL3 to CL4
 (CL3 from 0.21 to 0 mi)
 (CL4 from 0 to 0.21 mi)

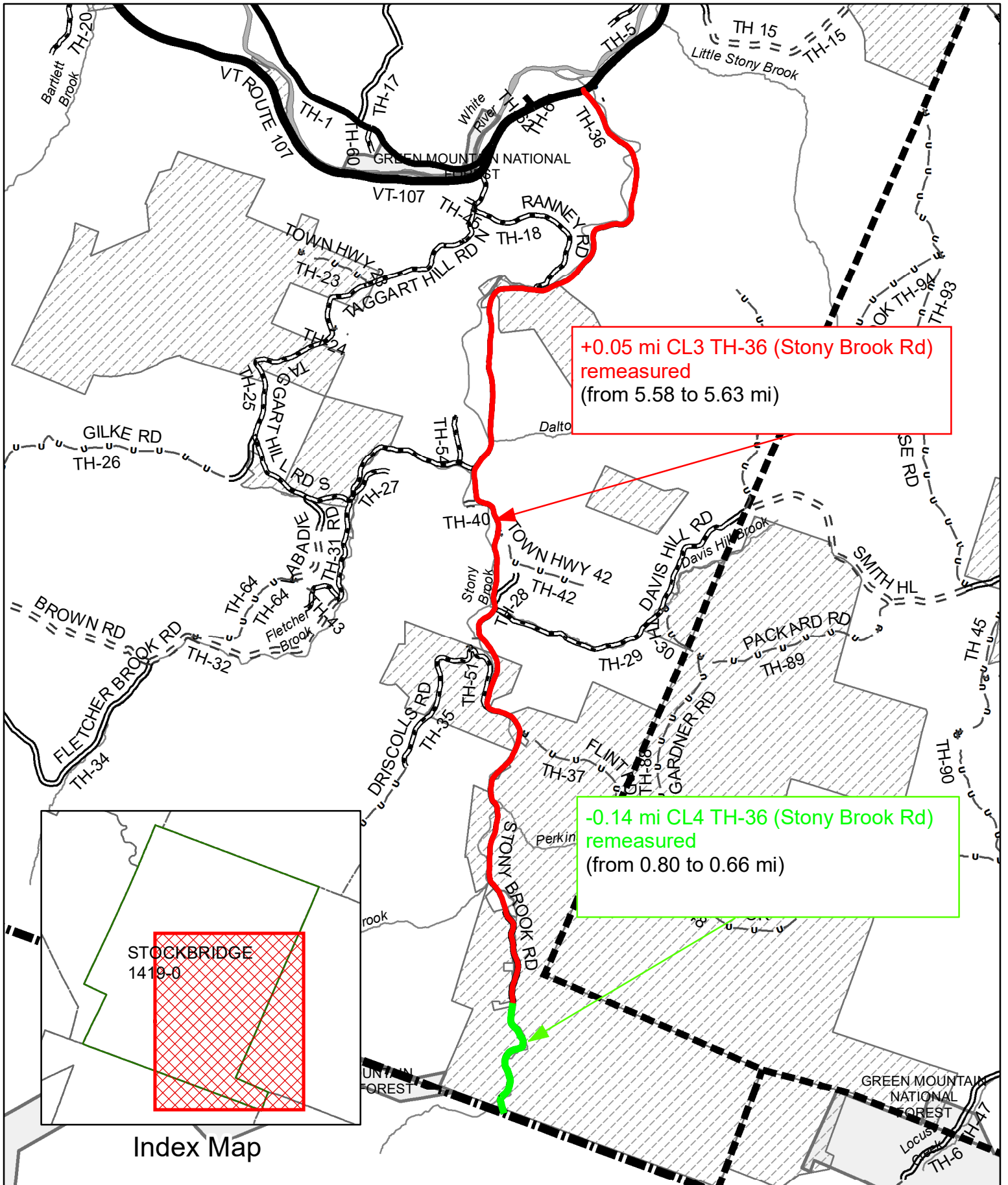


Index Map

Mileage Certificate Changes 2024
STOCKBRIDGE TH-28

(CTUA:1419-0)
 (CERTCODE:1419-0)

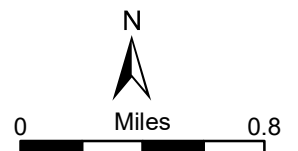


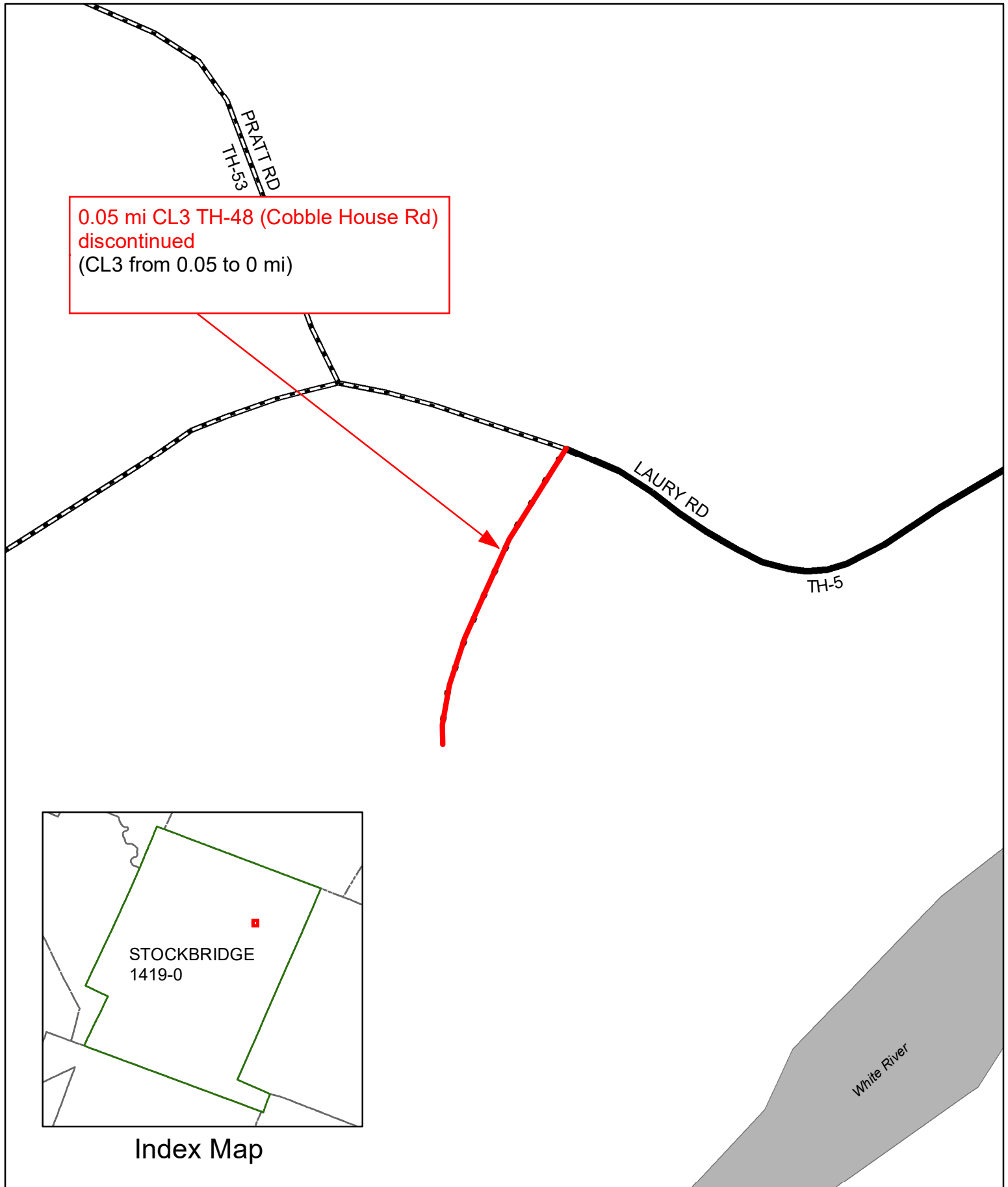


Mileage Certificate Changes 2024
STOCKBRIDGE TH-36

Mapping Section
Division of Policy and Planning
Vermont Agency of Transportation -- February 6, 2024

(CTUA:1419-0)
(CERTCODE:1419-0)

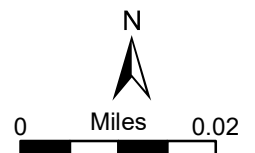


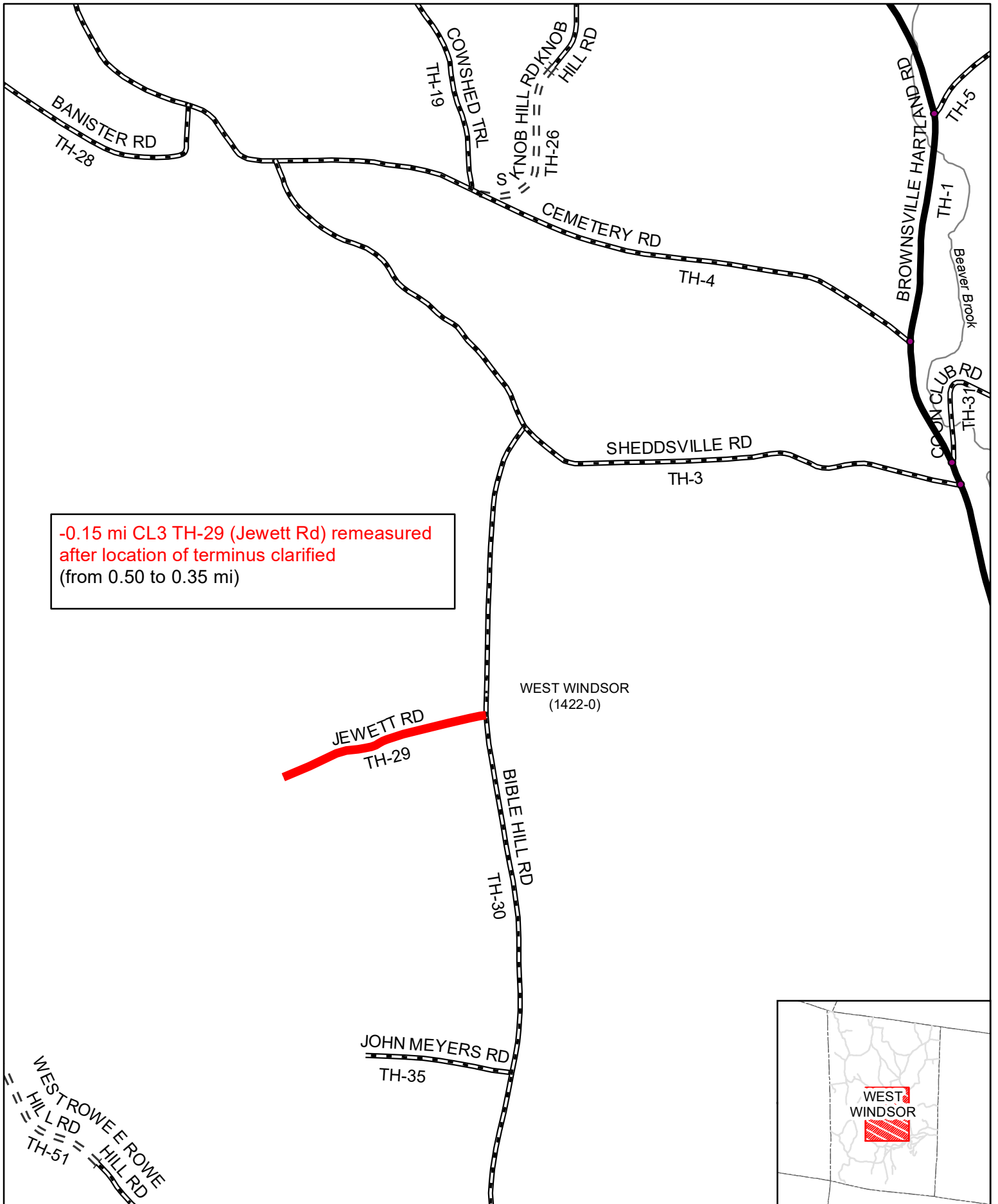


Mileage Certificate Changes 2024
STOCKBRIDGE TH-48

(CTUA:1419-0)
(CERTCODE:1419-0)

Mapping Section
Division of Policy and Planning
Vermont Agency of Transportation -- February 6, 2024





-0.15 mi CL3 TH-29 (Jewett Rd) remeasured after location of terminus clarified (from 0.50 to 0.35 mi)

Mileage Certificate Changes 2024
WEST WINDSOR

