

Road Changes Prompted by 2011 Mileage Certificates **Vermont Agency of Transportation** **VTrans_notify_rpt**
Includes Maidstone-Brunswick change prompted by Act 28 of 2011 *Wednesday, May 25, 2011*

Contact: Sara Moulton, Mapping and GIS Specialist, Tel: 802-828-2109 Email: sara.moulton@state.vt.us
 Report Location: http://www.aot.state.vt.us/Planning/Documents/Mapping/Publications/2011_StateHwyChanges.pdf
 Town Highway Map Webpage: http://www.aot.state.vt.us/Planning/mapgis/town_maps1.htm

County	Town	New Highway Mileage	Reclassified/Remeasured	Discontinued Mileage	VTrans Notes
ADDISON	ADDISON	-0.032 mi VT-125 due to realignment of intersection with VT-17	(New "ancient" roads are listed under Reclassified/Remeasured)	-0.052 mi VT-125 approach removed due to realignment of intersection with VT-17	VT-125, MM 0.00, new mile marker range MM 0.000 - 1.854 VT-125, off VT-17, MM 0.366, south side
ADDISON	GRANVILLE	0.50 mi Legal Trail LT-2 Stetson Hollow (reclassified from CL4 TH-6) 0.56 mi Legal Trail LT-3 Prickly Mtn Rd (reclassified from CL4 TH-27) 0.58 mi LT-4 Rob Ford Connector 0.33 mi reclassified from CL4 TH-31, +0.25 mi due to realignment and remeasurement) 0.71 mi Legal Trail LT-5 Deer Hollow (reclassified from CL4 TH-34) 1.30 mi Legal Trail LT-6 Baker Brook Rd (reclassified from CL4 TH-35) 0.43 mi Legal Trail LT-7 Bagley Barn (reclassified from CL4 TH-37) 0.63 mi Legal Trail LT-8 Bagley Camp Rd (reclassified from CL4 TH-38)			LT-3 reclassified from CL4 TH-27, off VT-100, MM 8.074, east side
ADDISON	SHOREHAM	-0.03 mi CL3 TH-34 (Tottingham Rd) due to realignment and remeasurement			CL3 TH-34, off VT-74, MM 5.762, east side
CHITTENDEN	MILTON	+0.19 mi CL3 TH-181 Sidesaddle Dr +0.13 mi CL3 TH-182 Butternut Cir			CL3 TH-181, off US-7, MM 1.587, west side
CHITTENDEN	WILLISTON	+0.25 mi CL3 TH-52 Avenue C / Avenue D Ext +0.81 mi CL3 TH-88 Terrace Dr / Yantz Hill Rd extension +0.06 mi CL3 TH-121 Wright Av			CL3 TH-121, off VT-2A, MM 3.560, off west side

(New "ancient" roads are listed under Reclassified/Remeasured)

<i>County</i>	<i>Town</i>	<i>New Highway Mileage</i>	<i>Reclassified/Remeasured</i>	<i>Discontinued Mileage</i>	<i>VTrans Notes</i>
ESSEX	BRUNSWICK	Act 28 of 2011 - An act relating to the maintenance and conveyance of Maidstone Lake Road, effective May 17, 2011			In Brunswick -- CL3, TH-10, MM 2.190, west side
		3.85 mi CL3 TH-9 portion in Maidstone			
		2.08 mi CL3 TH-10 portion physically in Brunswick but mileage attributed to Maidstone			
ESSEX	MAIDSTONE	Act 28 of 2011 - An act relating to the maintenance and conveyance of Maidstone Lake Road, effective May 17, 2011			In Brunswick -- CL3, TH-10, MM 2.190, west side
		3.85 mi CL3 TH-9 portion in Maidstone			
		2.08 mi CL3 TH-10 portion physically in Brunswick but mileage attributed to Maidstone			
FRANKLIN	FAIRFIELD	+0.10 mi CL3 TH-88, former alignment of CL2 TH-4 due to realignment of curve and intersection with CL4 TH-6	0.17 mi CL3 TH-73 reassigned to CL4, Not Up To Standard (NUTS)	-0.01 CL2 TH-4 due to realignment of curve and intersection with CL4 TH-6 -0.01 CL3 TH-74 due to Permit No. 26208 (03/11/2002)	CL3 TH-74 Discontinued, off VT-36, MM 4.500, north side CL3 to CL4 TH-73, off VT-36, MM 9.837, south side
FRANKLIN	FRANKLIN	+0.02 mi CL3 TH-18 (Dewing Road) approach added		-0.003 mi VT-236 due to realignment of highway at intersection with VT-120	CL3 TH-18, off VT-120. MM 6.969, south / east side VT-236, milepoint changed to MM 4.945 at intersection with VT-120 VT-120, milepoint changed to MM 8.189 at intersection with VT-236
FRANKLIN	HIGHGATE			-0.04 mi CL3 TH-21 removed due to realignment of intersection with VT-78 and CL2 TH-2	CL2 TH-2 realignment of intersection with VT-78, MM 3.160, north side CL3 TH-21 removed, MM 3.169, north side

(New "ancient" roads are listed under Reclassified/Remeasured)

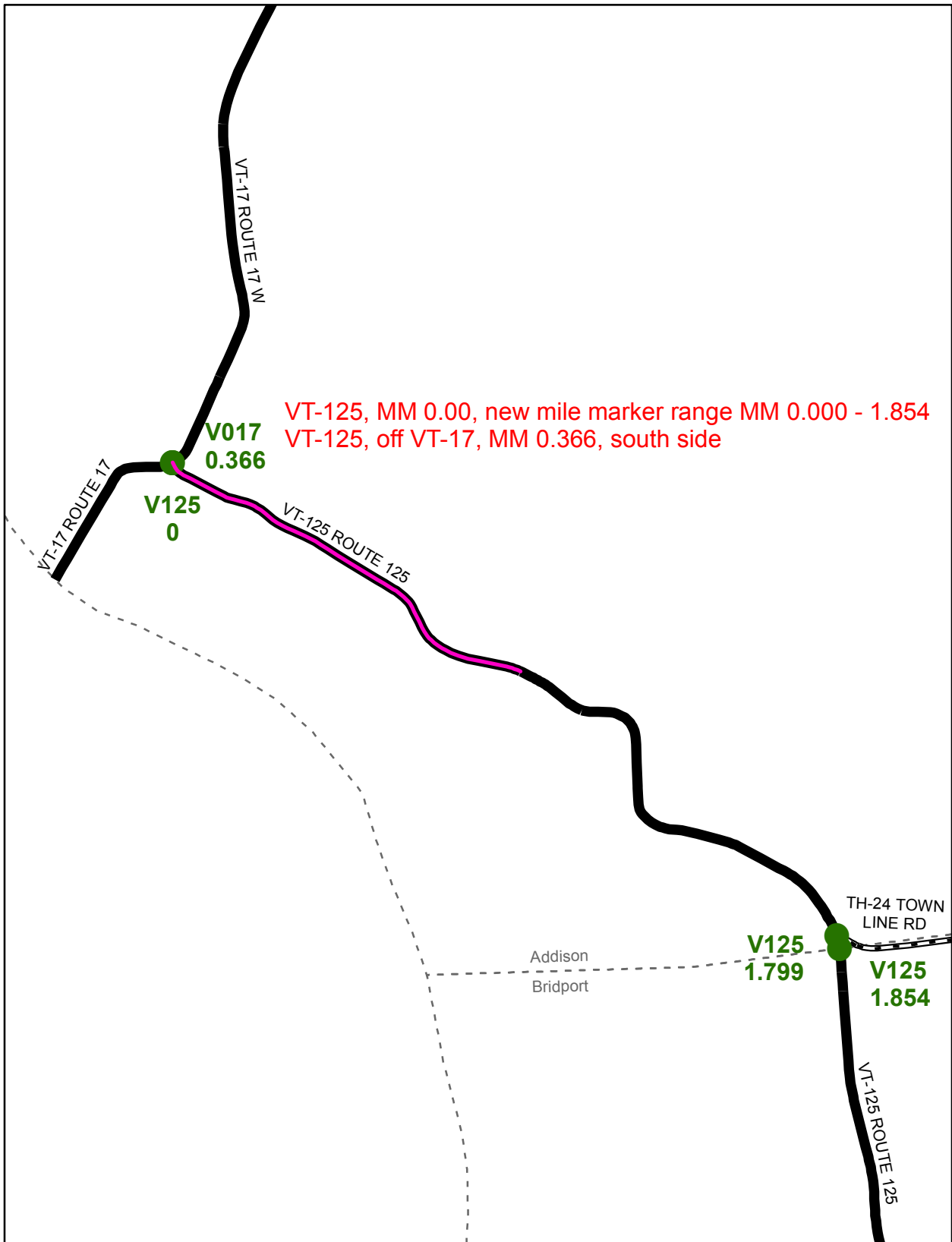
<i>County</i>	<i>Town</i>	<i>New Highway Mileage</i>	<i>Reclassified/Remeasured</i>	<i>Discontinued Mileage</i>	<i>VTrans Notes</i>
FRANKLIN	SWANTON		+0.001 mi VT-78 due to new bridge and realignment The following due to realignment and remeasurement: -0.03 mi CL3 TH-11 (Lakewood Dr), -0.06 mi CL3 TH-53 (Lakewood Dr), -0.04 mi CL3 TH-46 (Fadden Rd)	-0.08 CL3 TH-22 Discontinued (Upper Ferris St)	VT-78, MM 0.00 - 1.092 affected
GRAND ISLE	ALBURGH	+0.08 mi CL3 TH-63 (formerly CL2 TH-2) due to realignment of intersection of VT-78 / TH-2 / TH-50	Changes due to new bridge and realignment of intersection of VT-78 / TH-2 / TH-50 +0.004 mi VT-78 -0.04 mi CL3 TH-13 -0.06 mi CL3 TH-50 (Alburgh Springs Approach) -0.06 mi CL2 TH-2		VT-78, MM 2.509 - 3.333 affected
LAMOILLE	BELVIDERE		+0.14 mi Legal Trail LT-1 (Old VT-109)		Legal Trail LT-1, off VT-109, MM 5.052 - 5.215, north/west side
LAMOILLE	EDEN			-0.13 mi CL4 TH-37 Discontinued (Larose Rd)	CL4 TH-37 Discontinued, off VT-100, MM 0.035, west side
LAMOILLE	ELMORE		0.06 mi CL3 TH-38 reassigned to CL4, Not Up To Standard (NUTS)		CL3 TH-38 reclassified to CL4 TH-38, off VT-12, MM 6.105, west side
LAMOILLE	HYDE PARK	+0.10 mi CL3 TH-94 VFW Dr			CL3, TH-94, MM 0.509, north side
ORANGE	VERSHIRE			-0.22 mi CL4 TH-42 Discontinued (Richardson Rd)	CL4 TH-42, Discontinued, off VT-113, MM 2.781 - MM 2.989, north side
ORANGE	WELLS RIVER VILLAGE		-1.08 mi LT-1 (Royston Rdg) error correction of alignment and mileage +0.25 mi LT-2 (Butson Trl) due to error correction of alignment and mileage of LT-1 (Royston Rdg)		LT-1, off US-302, MM 4.500, south side LT-2, off US-302, MM 3.548, south side
ORANGE	WEST FAIRLEE	0.07 mi CL3 TH-34 Heatherfield Rd		-0.18 mi CL3 TH-31 Discontinued (Beebe Rd) -0.06 mi CL4 TH-32 Discontinued (Slaughterhouse Rd)	CL4 TH-32 Discontinued, off VT-113, MM 1.70, north/east side

(New "ancient" roads are listed under Reclassified/Remeasured)

<i>County</i>	<i>Town</i>	<i>New Highway Mileage</i>	<i>Reclassified/Remeasured</i>	<i>Discontinued Mileage</i>	<i>VTrans Notes</i>
ORLEANS	DERBY		-0.025 mi VT-105 due to replacement of bridge B64 and realignment of VT-105	-0.70 mi CL4 TH-43 Discontinued	VT-105, realignment affected MM 0.667 - 1.512 in the field, route log mileage stations MM 0.715 - 4.864 affected
ORLEANS	JAY	+0.30 mi CL3 TH-49 Green Mountain Dr +0.20 mi CL3 TH-50 Cote Cove +0.10 mi CL3 TH-51 Foothills Dr +0.10 mi CL3 TH-52 Tuckaway West			CL3 TH-49 Green Mountain Dr, off VT-242, MM 3.807, south side
ORLEANS	NEWPORT TOWN		-0.078 mi VT-100 due to remeasurement and correction of mileage +0.045 mi VT-14 due to remeasurement and correction of mileage		VT-100 whole route affected, new mile marker range MM 0.000 - 4.133 VT-14 whole route affected, new mile marker range MM 0.000 - 0.492
RUTLAND	FAIR HAVEN			-0.096 mi VT-4A Ramp Discontinued, off US-4, across from VT-4A and Welcome Center	VT-4A Ramp Discontinued, off US-4W, MM 0.133 to 0.200, north side
RUTLAND	MIDDLETOWN SPRINGS	+0.001 mi VT-133 due to new town boundary location -0.216 mi VT-133 due to new town boundary location -0.13 mi CL3 TH-7 due to new town boundary location -0.24 mi CL4 TH-6 due to new town boundary location			VT-133 Middletown Springs, whole route affected, new mile marker range MM 0.000 - 5.760
RUTLAND	TINMOUTH	-0.001 mi VT-133 due to new town boundary location +0.216 mi VT-133 due to new town boundary location			VT-133 MM 2.150 - 3.341 affected
WASHINGTON	BARRE TOWN	+0.12 mi CL3 TH-222 extension Parker Rd +0.14 mi CL3 TH-228 Smokehouse Ln	Due to realignment and remeasurement (roundabout): +0.104 mi US-302, +0.007 mi VT-110, +0.06 mi CL3 TH-30		CL3 TH-228, off VT-14, MM 1.565, west side Due to roundabout -- US-302 affected from MM 2.523 - 3.434 -- VT-110 affected from MM 1.065 - 1.131

(New "ancient" roads are listed under Reclassified/Remeasured)

<i>County</i>	<i>Town</i>	<i>New Highway Mileage</i>	<i>Reclassified/Remeasured</i>	<i>Discontinued Mileage</i>	<i>VTrans Notes</i>
WASHINGTON	BERLIN			Unmapped road Discontinued (no change in town highway mileage)	Unmapped road Discontinued, off VT-12, MM 1.899, east side
WASHINGTON	MIDDLESEX		+0.011 mi US-2 due to replacement of bridge B50 over the Winooski River and realignment of US-2		+0.011 mi US-2, MM 0.00 to MM 0.786
WASHINGTON	MORETOWN		0.92 mi TH-30 (Herring Brook Rd) reclassified from CL4 to CL3 Replacement of bridge B50 over Winooski River and realignment of US-2 and TH-9: -0.020 mi US-2, +0.05 mi CL3 TH-9 (Lovers Ln)		CL3 TH-9, off US-2, MM 3.158, south side, route log mileage stations MM 3.100 - 3.239 affected
WINDSOR	HARTFORD		Due to realignment of intersection of US-5 / TH-152 / TH-153 +0.05 mi CL3 TH-152 (Worcester Av) +0.03 mi CL3 TH-153 (Highland Av)		CL3 TH-152, off US-5, MM 4.382 and MM 4.382, east side CL3 TH-153, off US-5, MM 4.382, west side US-5, MM 4.102 - 4.546 affected
WINDSOR	PLYMOUTH		+0.75 mi CL4 TH-69 Ranger Station Rd +0.40 mi CL4 TH-70 Mecawee Pond Rd +1.06 mi CL4 TH-65 Colby Pond Rd +1.90 mi CL4 TH-66 Reading Pond Rd +1.22 mi CL4 TH-67 Buxton Schoolhouse Rd +2.02 mi CL4 TH-68 Pine Hill Rd +0.31 mi CL4 TH-5 Mt. Moses Rd +1.43 mi CL4 TH-71 Skim Milk Rd +0.53 mi CL4 TH-72 Five Corners Cemetery Rd +1.34 mi CL4 TH-73 Old Notch Rd +0.41 mi CL4 TH-74 Pollard Cem Rd +0.54 mi CL4 TH-75 Dix Hill Rd +0.80 mi CL4 TH-54 Bruyn Rd +0.23 mi LT-1 Frank Hall Tr +0.93 mi LT Barbara Mann Tr		CL4 TH-69, off VT-100A, MM 3.273, east side CL4 TH-71, off VT-100A, MM 1.63, east side CL4 TH-73, off VT-100, MM 3.757, east side Legal Trail LT-1, off VT-100A, MM 0.606, north side
WINDSOR	STOCKBRIDGE		-0.039 mi VT-100 due to relocation of bridge B130 and realignment of VT-100		VT-100, MM 2.598 - 2.891 affected, new mile marker range MM 0.000 - 5.093



VT-125, MM 0.00, new mile marker range MM 0.000 - 1.854
 VT-125, off VT-17, MM 0.366, south side

V017
0.366

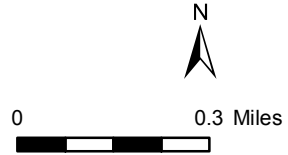
V125
0

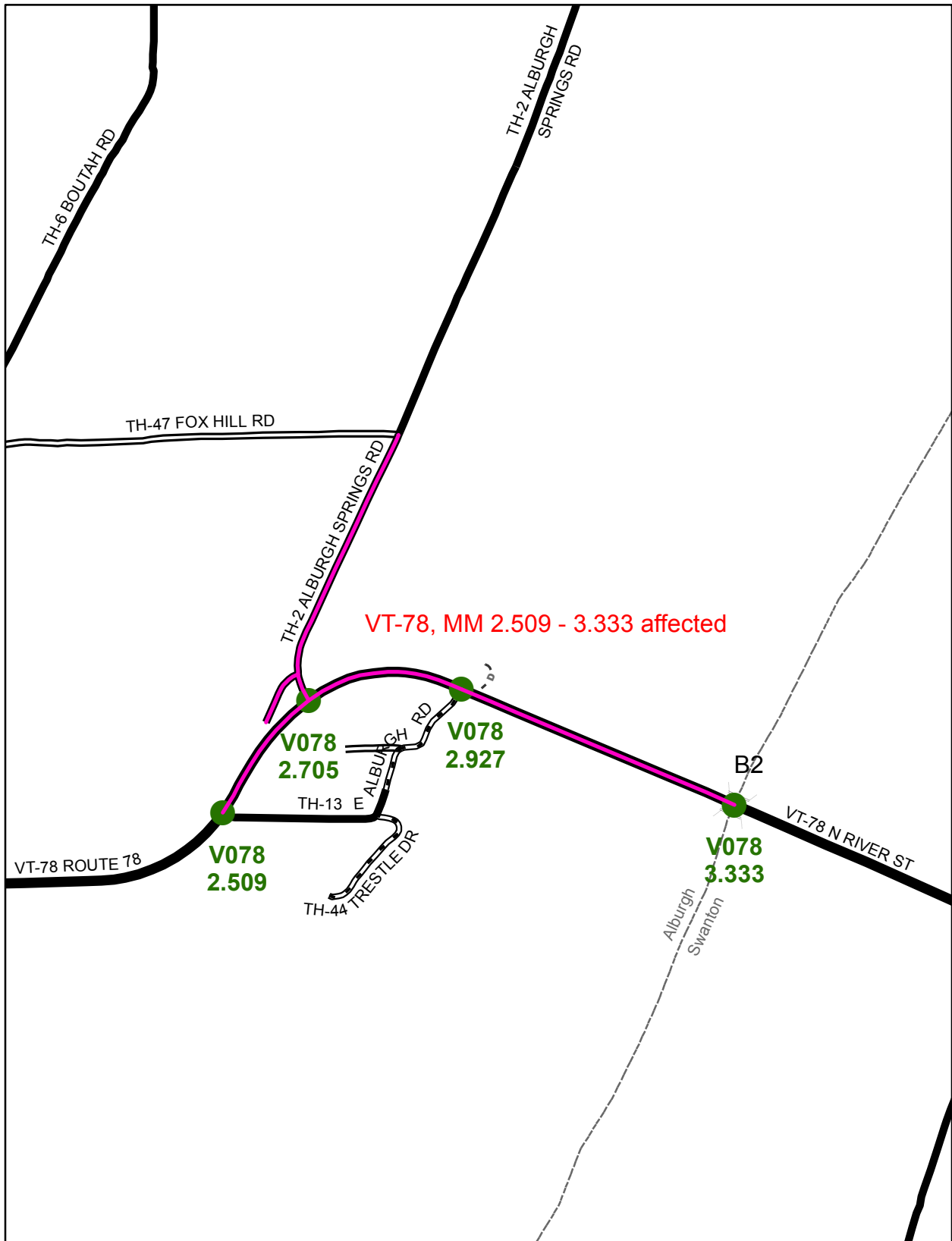
V125
1.799

V125
1.854

Mileage Certificate Change 2011
ADDISON

Mapping Unit
 Division of Policy and Planning
 Vermont Agency of Transportation -- March 2011





VT-78, MM 2.509 - 3.333 affected

V078
2.705

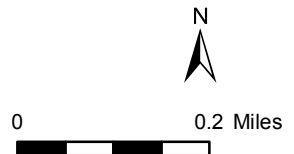
V078
2.927

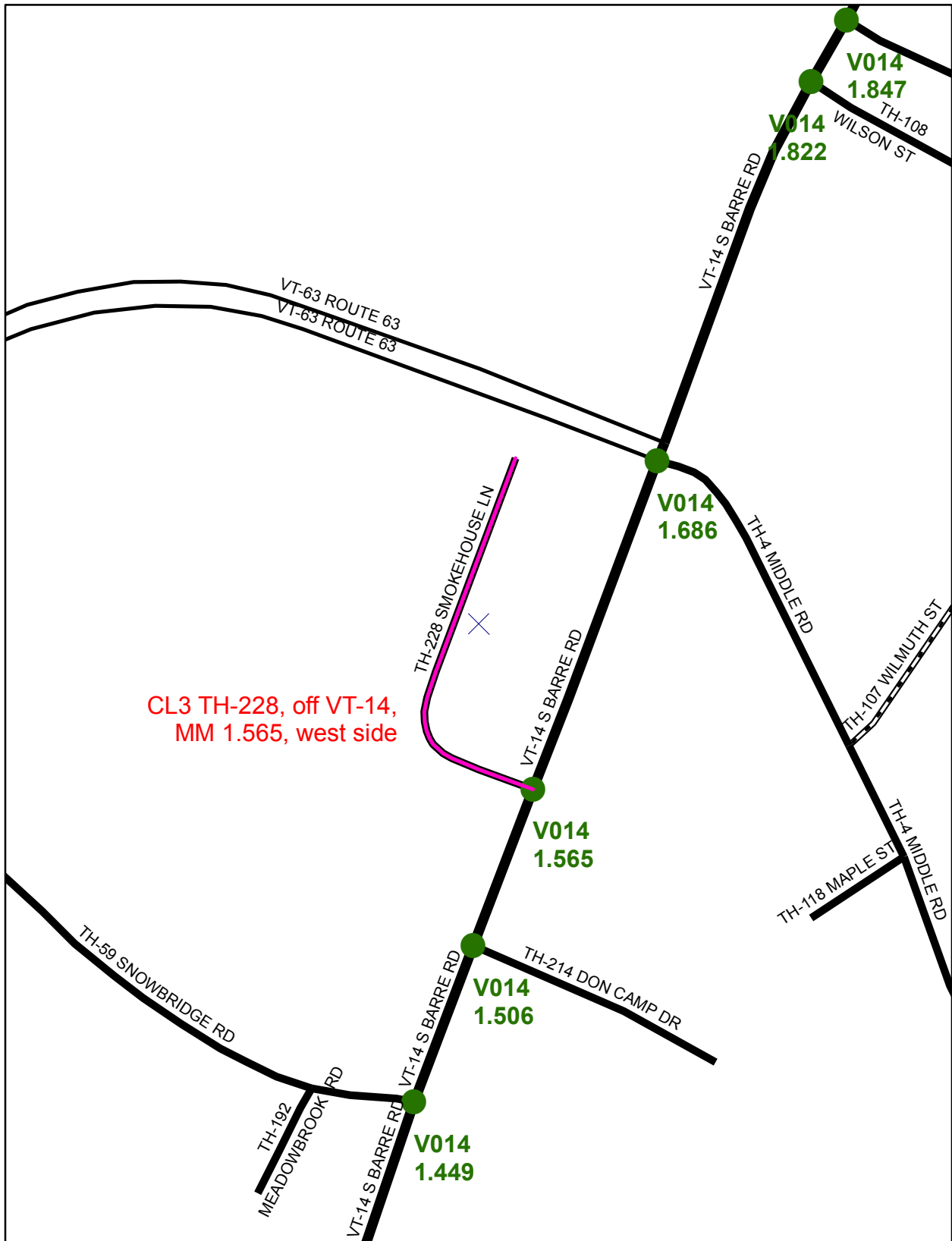
V078
2.509

V078
3.333

**Mileage Certificate Change 2011
ALBURGH**

Mapping Unit
Division of Policy and Planning
Vermont Agency of Transportation -- March 2011

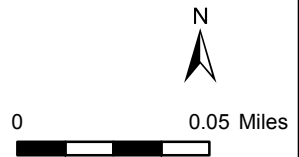


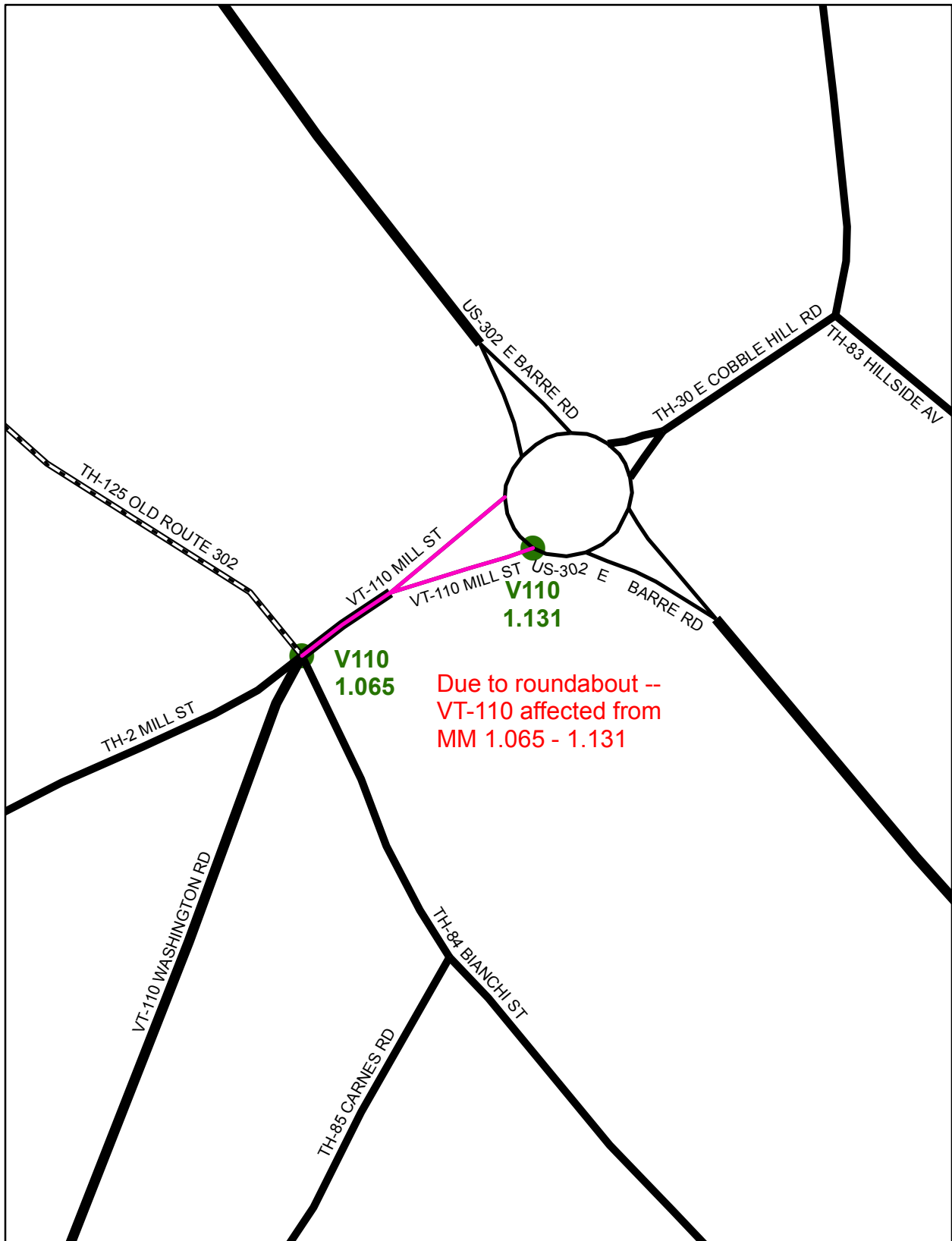


CL3 TH-228, off VT-14,
MM 1.565, west side

**Mileage Certificate Change 2011
BARRE TOWN**

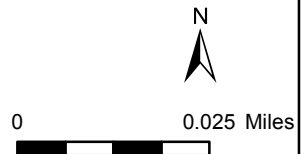
Mapping Unit
Division of Policy and Planning
Vermont Agency of Transportation -- March 2011

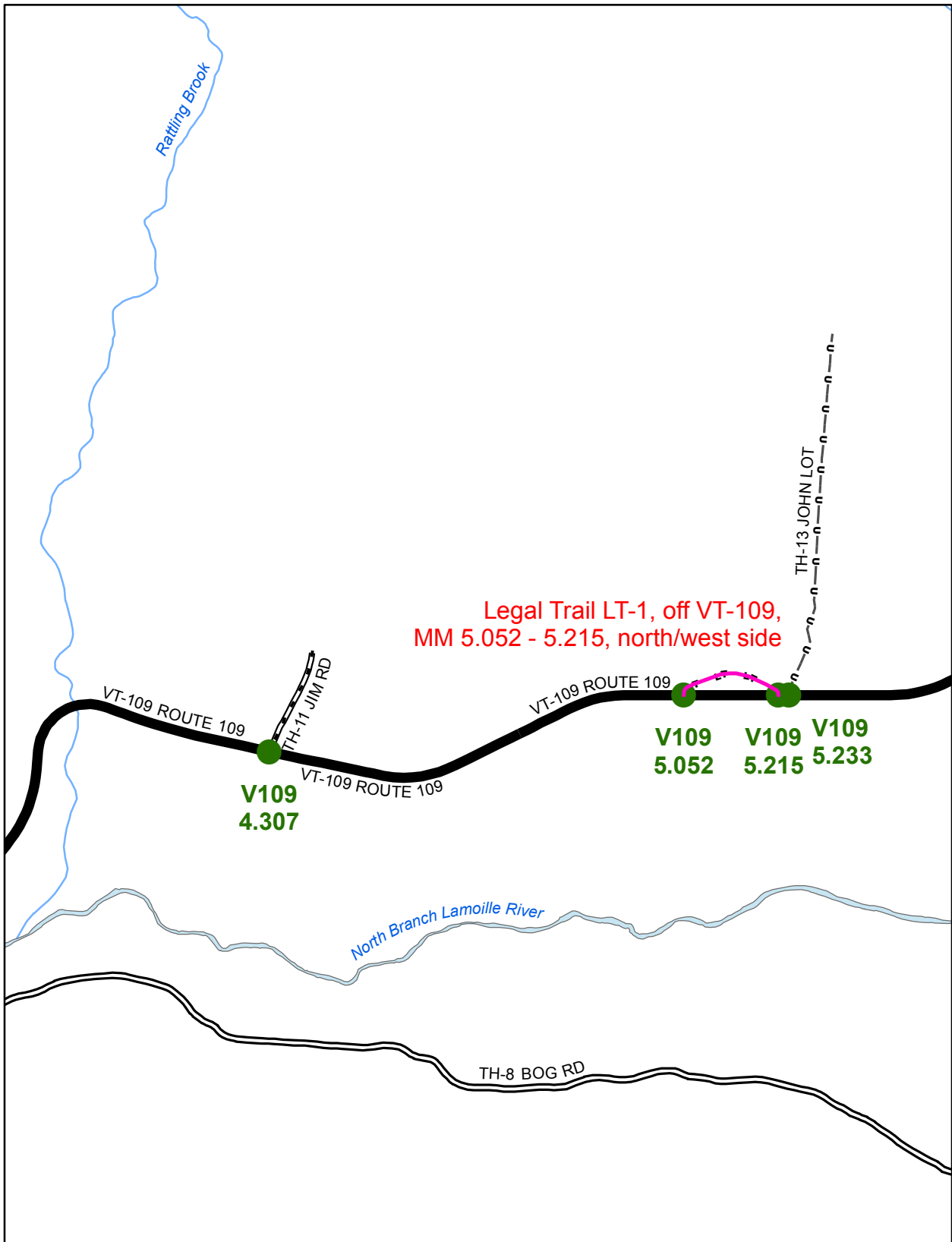




**Mileage Certificate Change 2011
BARRE TOWN**

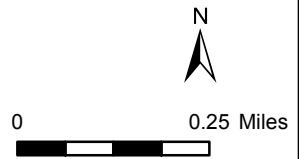
Mapping Unit
 Division of Policy and Planning
 Vermont Agency of Transportation -- March 2011

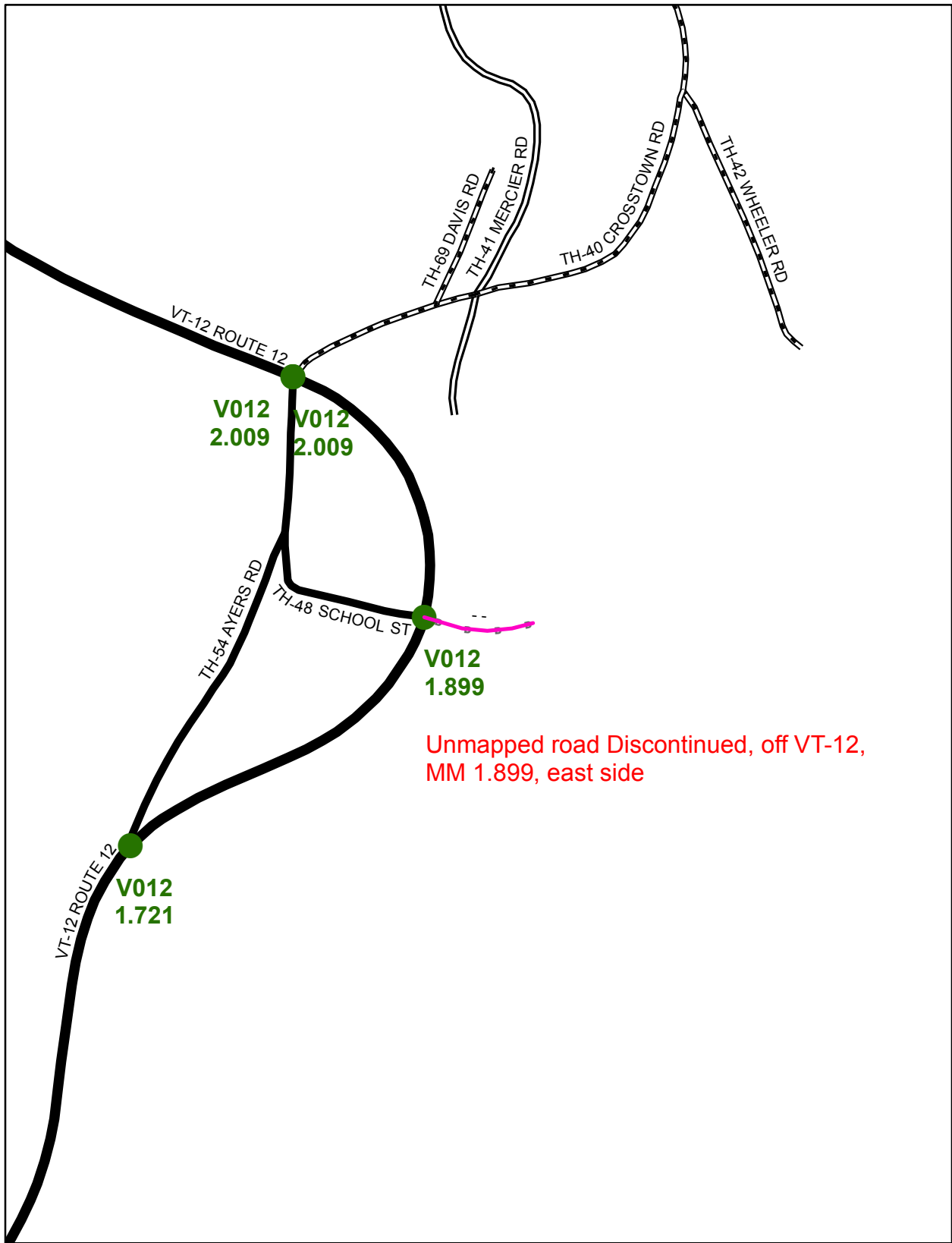




**Mileage Certificate Change 2011
BELVIDERE**

Mapping Unit
 Division of Policy and Planning
 Vermont Agency of Transportation -- March 2011

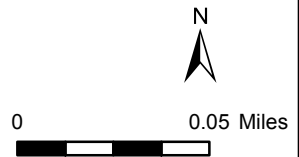


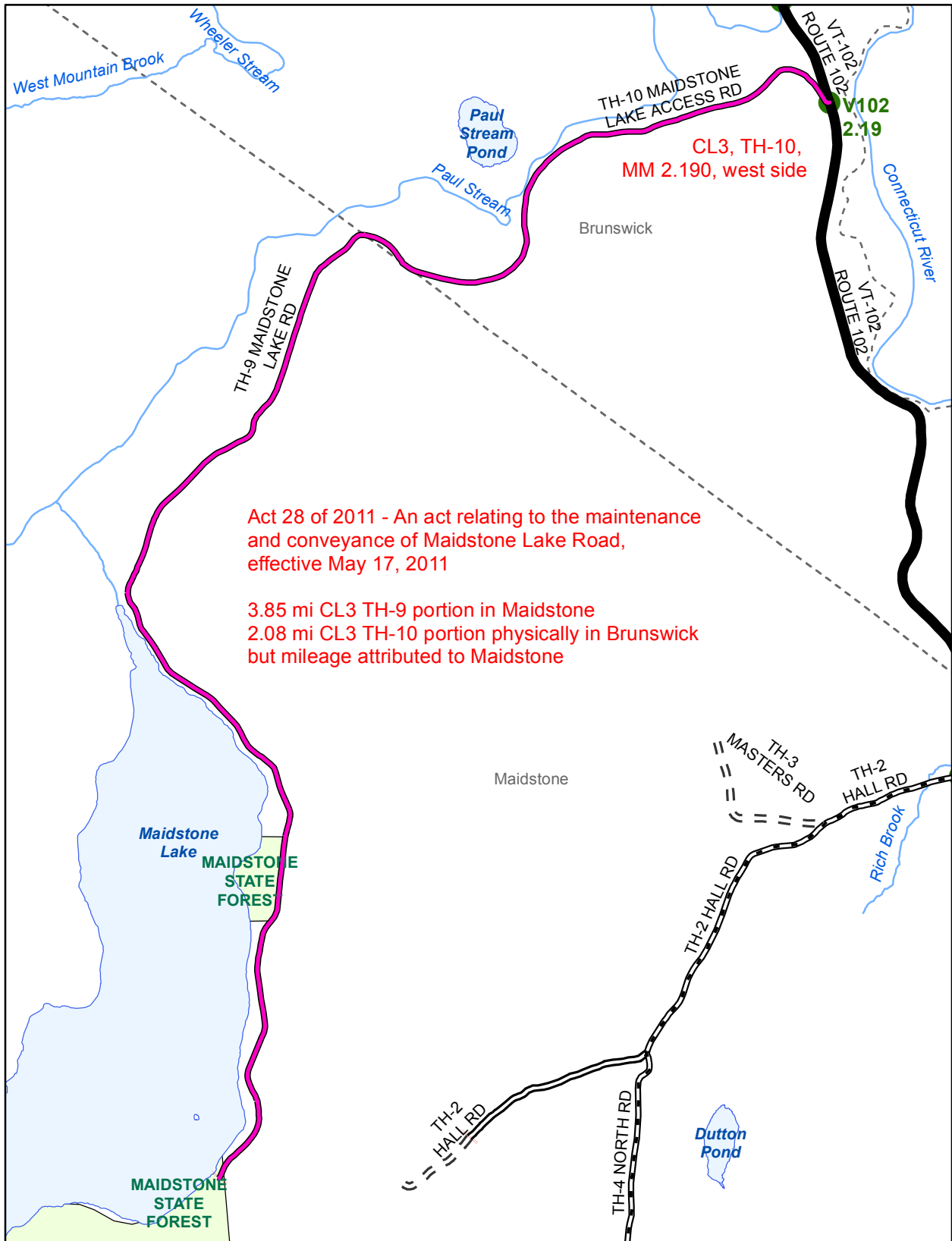


Unmapped road Discontinued, off VT-12,
MM 1.899, east side

**Mileage Certificate Change 2011
BERLIN**

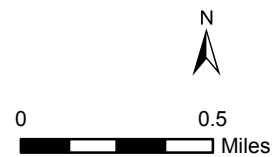
Mapping Unit
Division of Policy and Planning
Vermont Agency of Transportation -- March 2011

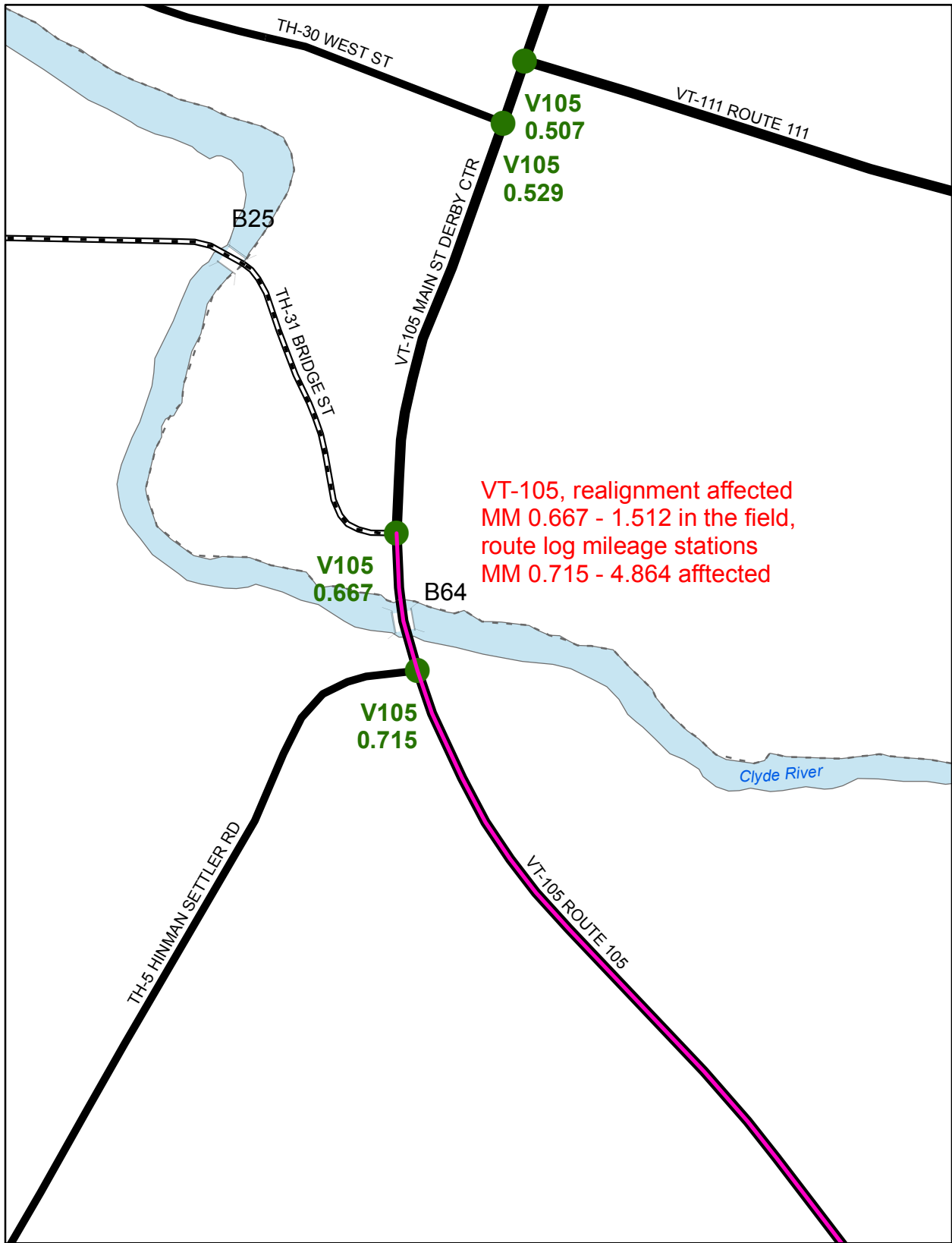




**Maidstone / Brunswick
Act 28 of 2011**

Mapping Unit
Division of Policy and Planning
Vermont Agency of Transportation -- May 2011

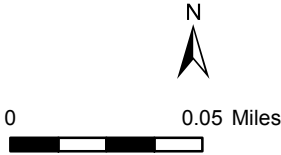


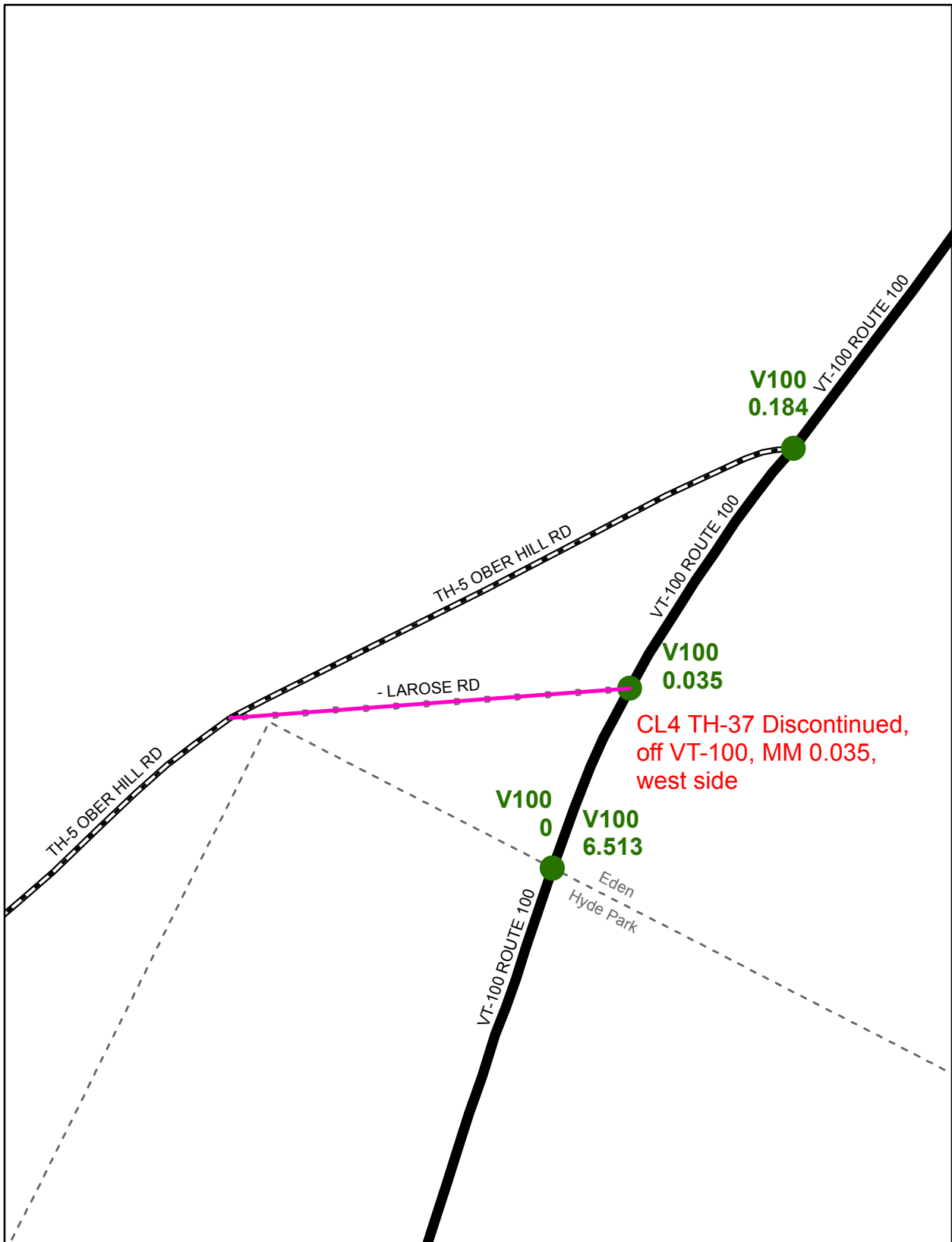


VT-105, realignment affected
 MM 0.667 - 1.512 in the field,
 route log mileage stations
 MM 0.715 - 4.864 affected

**Mileage Certificate Change 2011
 DERBY**

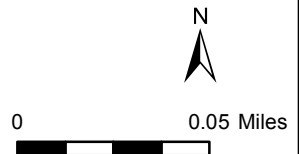
Mapping Unit
 Division of Policy and Planning
 Vermont Agency of Transportation -- March 2011

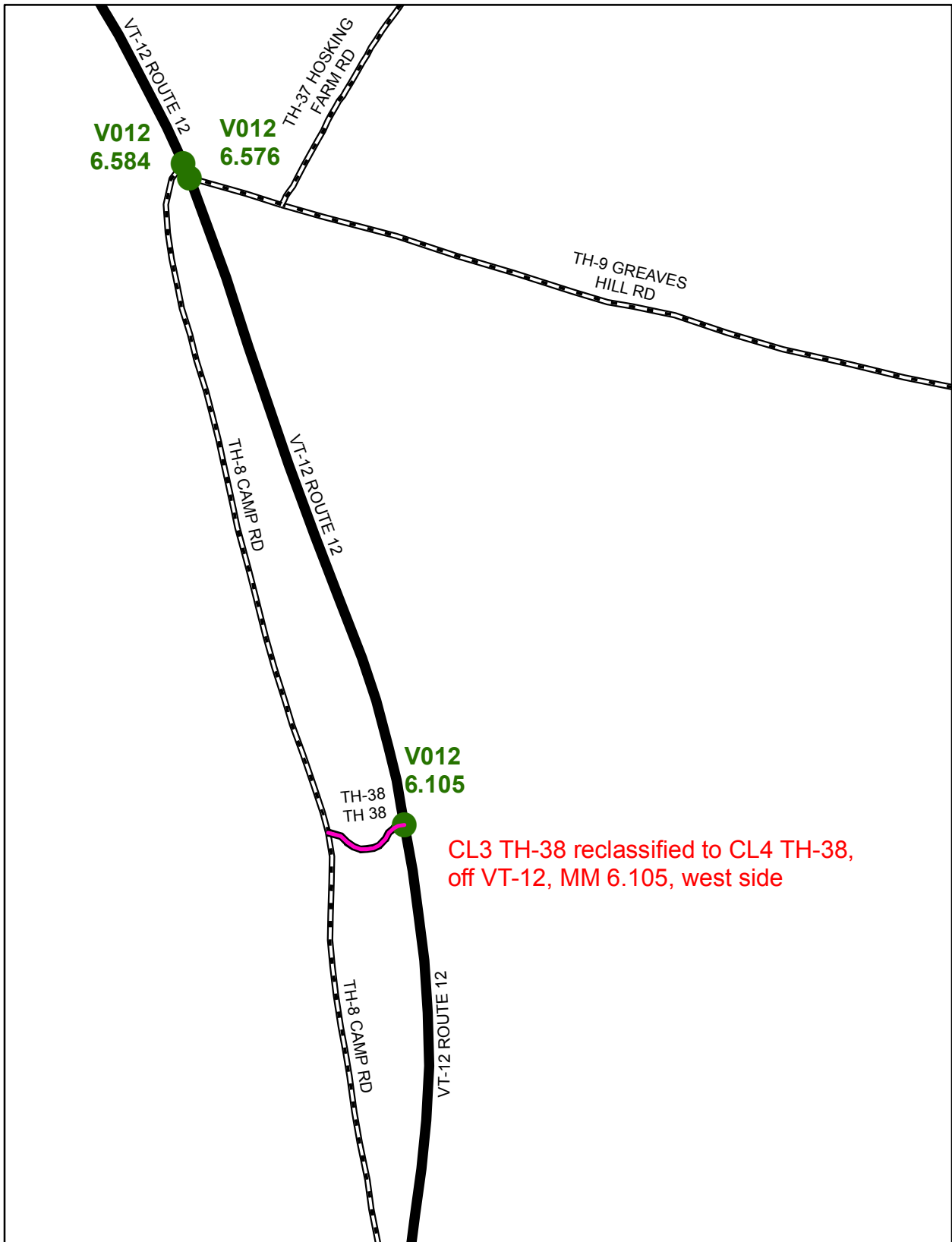




**Mileage Certificate Change 2011
EDEN**

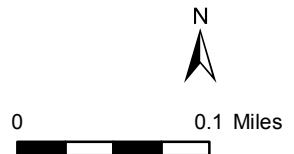
Mapping Unit
 Division of Policy and Planning
 Vermont Agency of Transportation -- January 2011

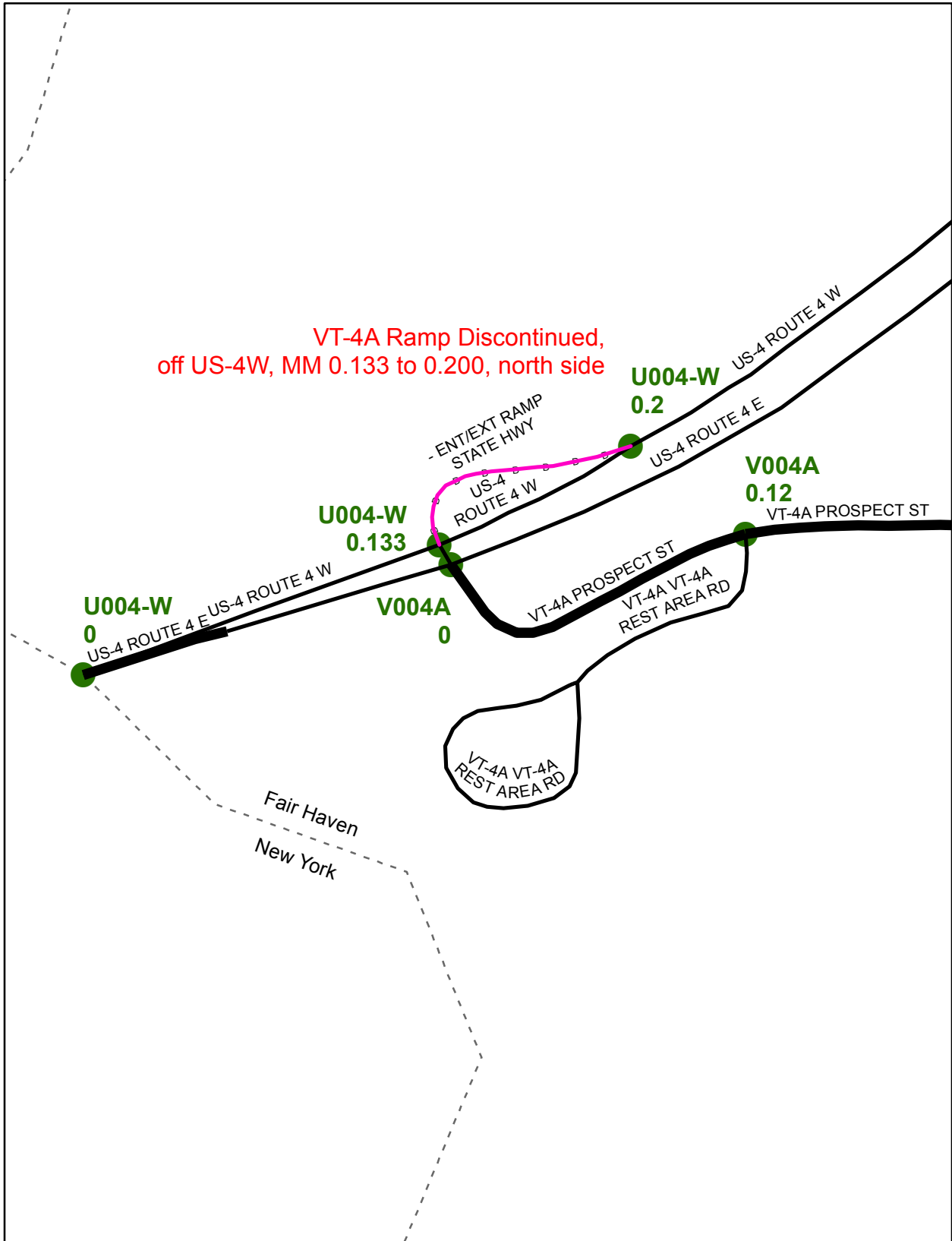




**Mileage Certificate Change 2011
ELMORE**

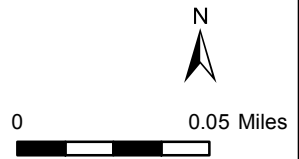
Mapping Unit
 Division of Policy and Planning
 Vermont Agency of Transportation -- January 2011

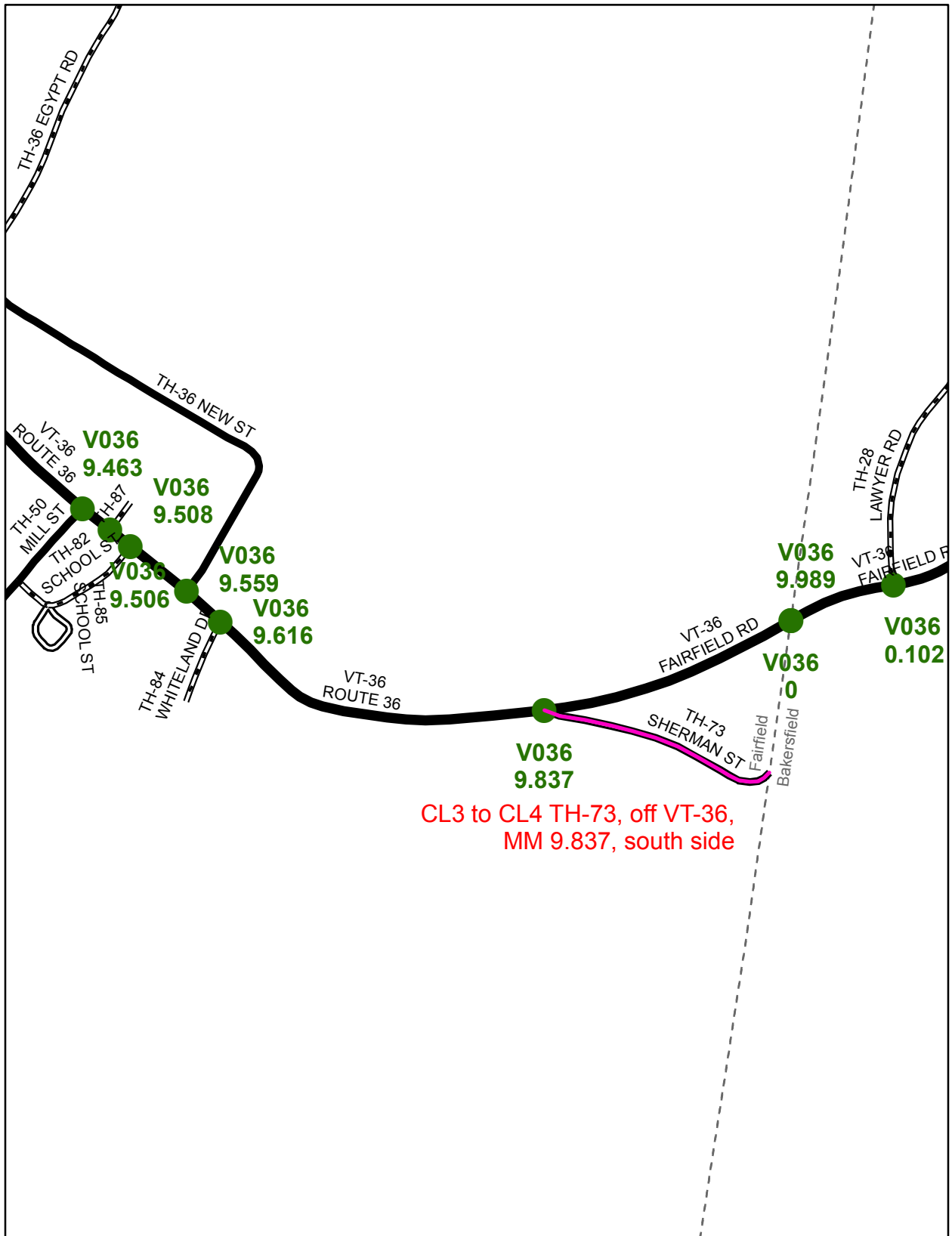




**Mileage Certificate Change 2011
FAIR HAVEN**

Mapping Unit
Division of Policy and Planning
Vermont Agency of Transportation -- January 2011



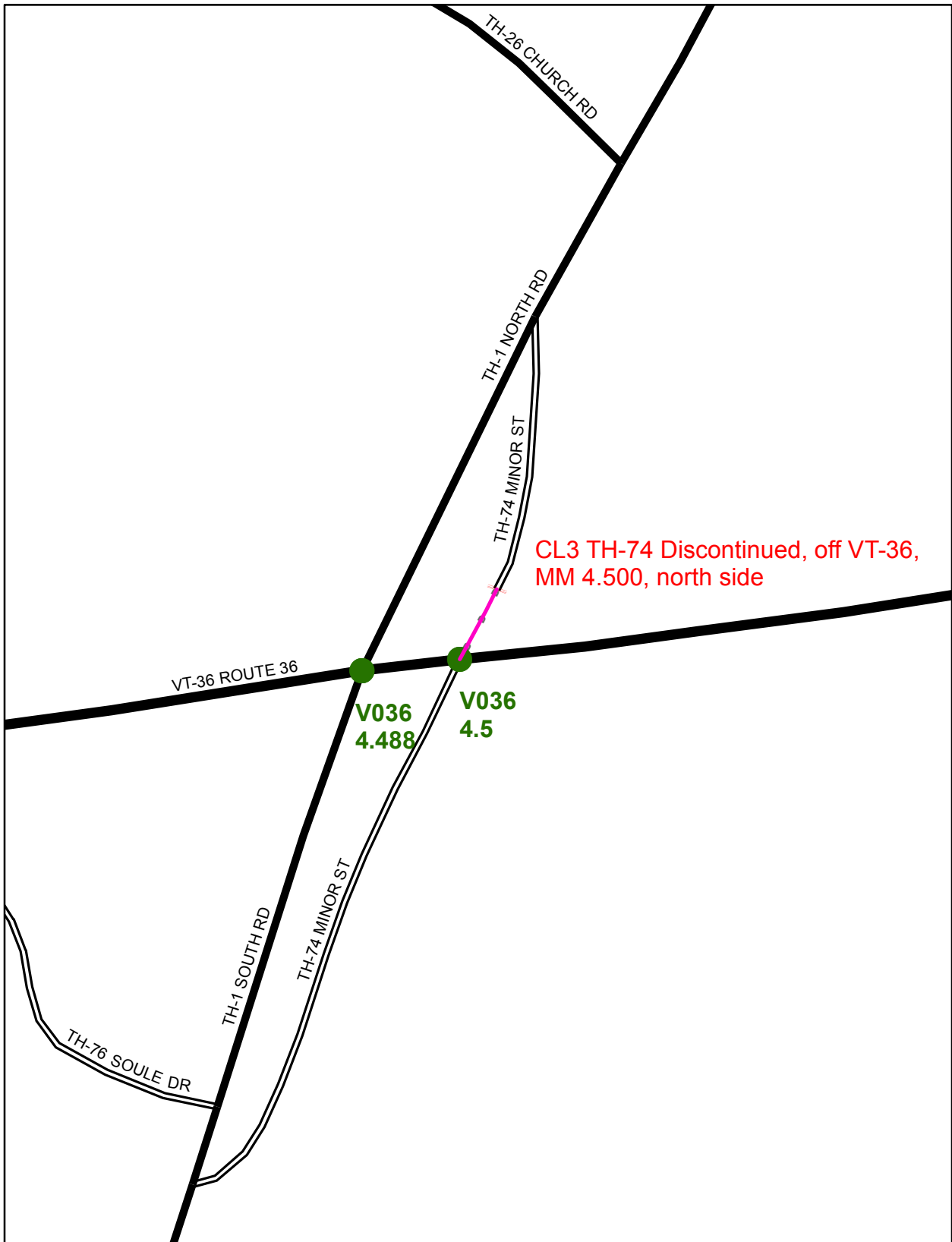


**Mileage Certificate Change 2011
FAIRFIELD**

Mapping Unit
 Division of Policy and Planning
 Vermont Agency of Transportation -- April 2011



0 0.02 Miles



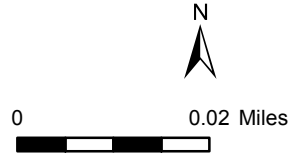
CL3 TH-74 Discontinued, off VT-36,
MM 4.500, north side

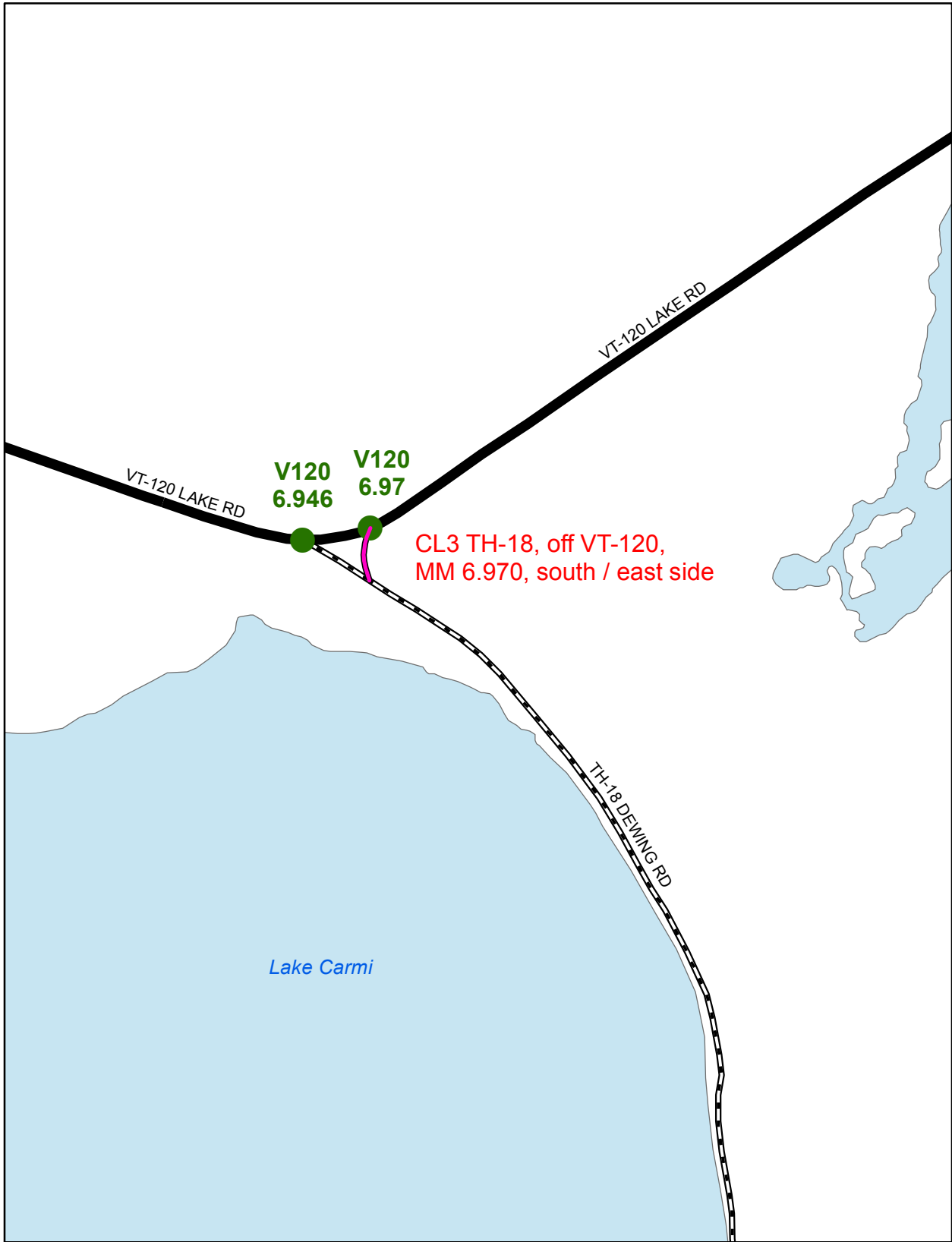
V036
4.488

V036
4.5

**Mileage Certificate Change 2011
FAIRFIELD**

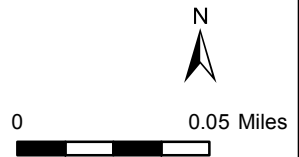
Mapping Unit
Division of Policy and Planning
Vermont Agency of Transportation -- April 2011

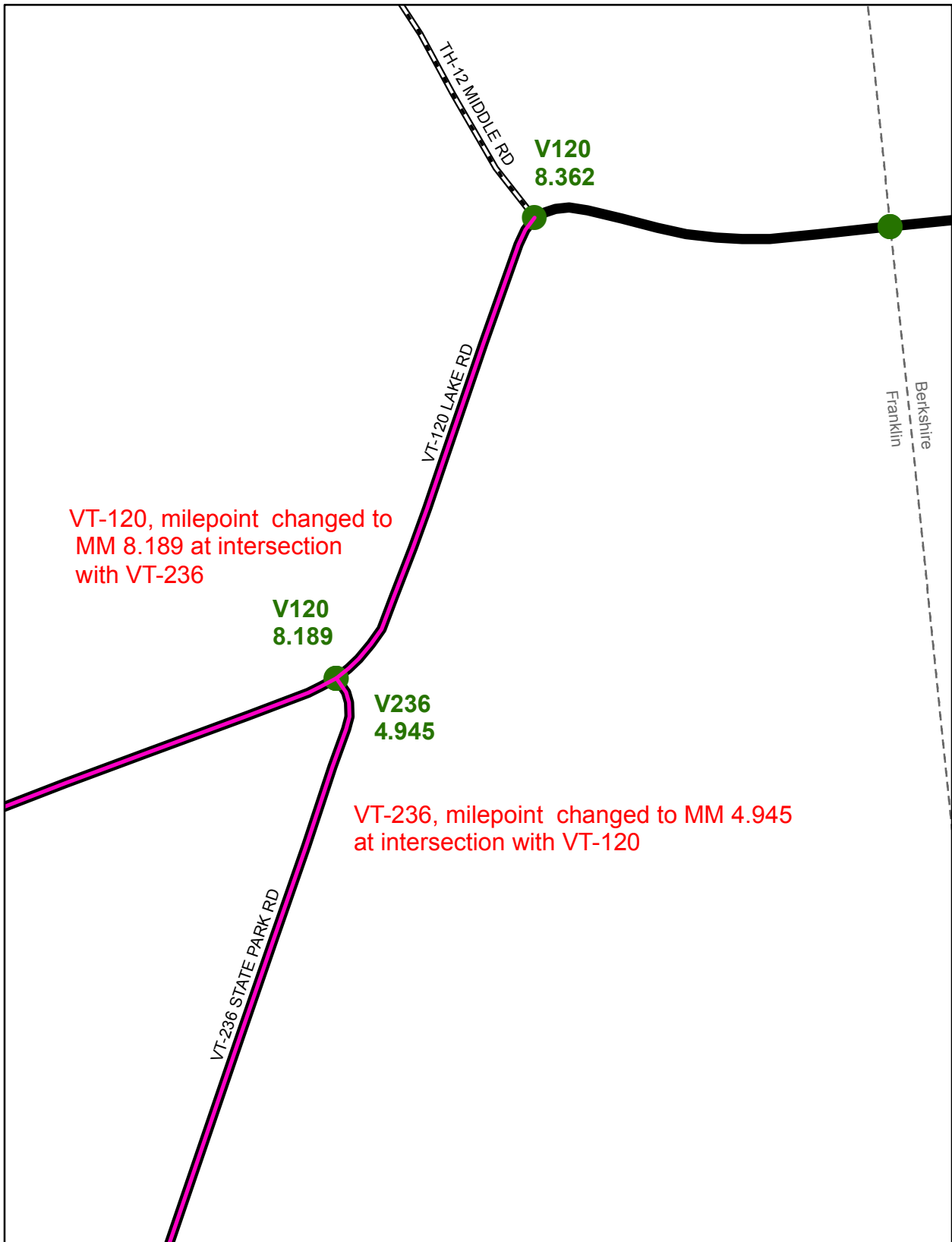




**Mileage Certificate Change 2011
FRANKLIN**

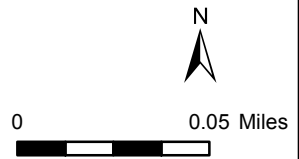
Mapping Unit
 Division of Policy and Planning
 Vermont Agency of Transportation -- January 2011

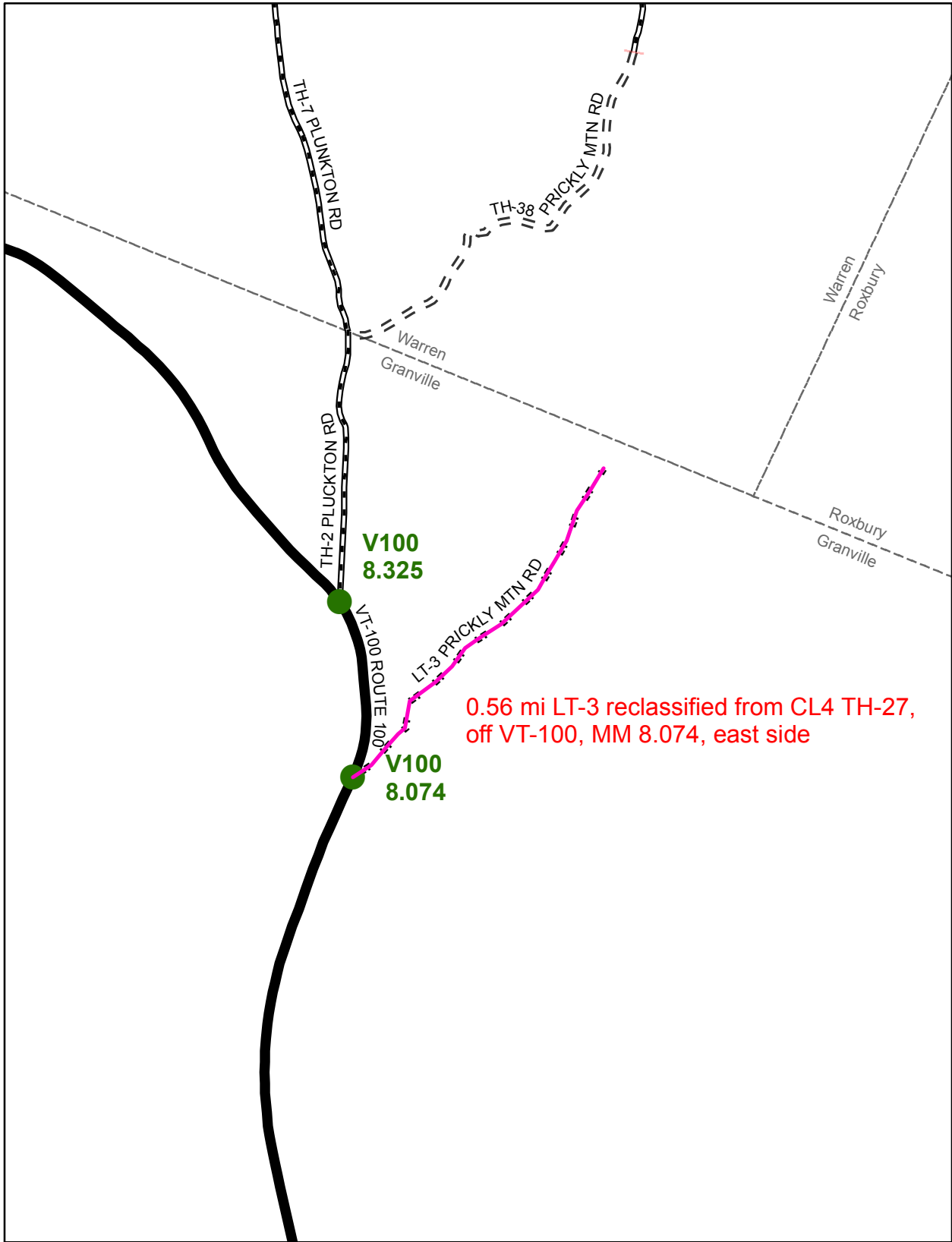




**Mileage Certificate Change 2011
FRANKLIN**

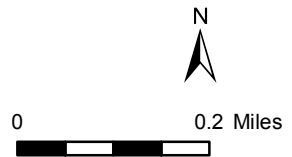
Mapping Unit
 Division of Policy and Planning
 Vermont Agency of Transportation -- January 2011

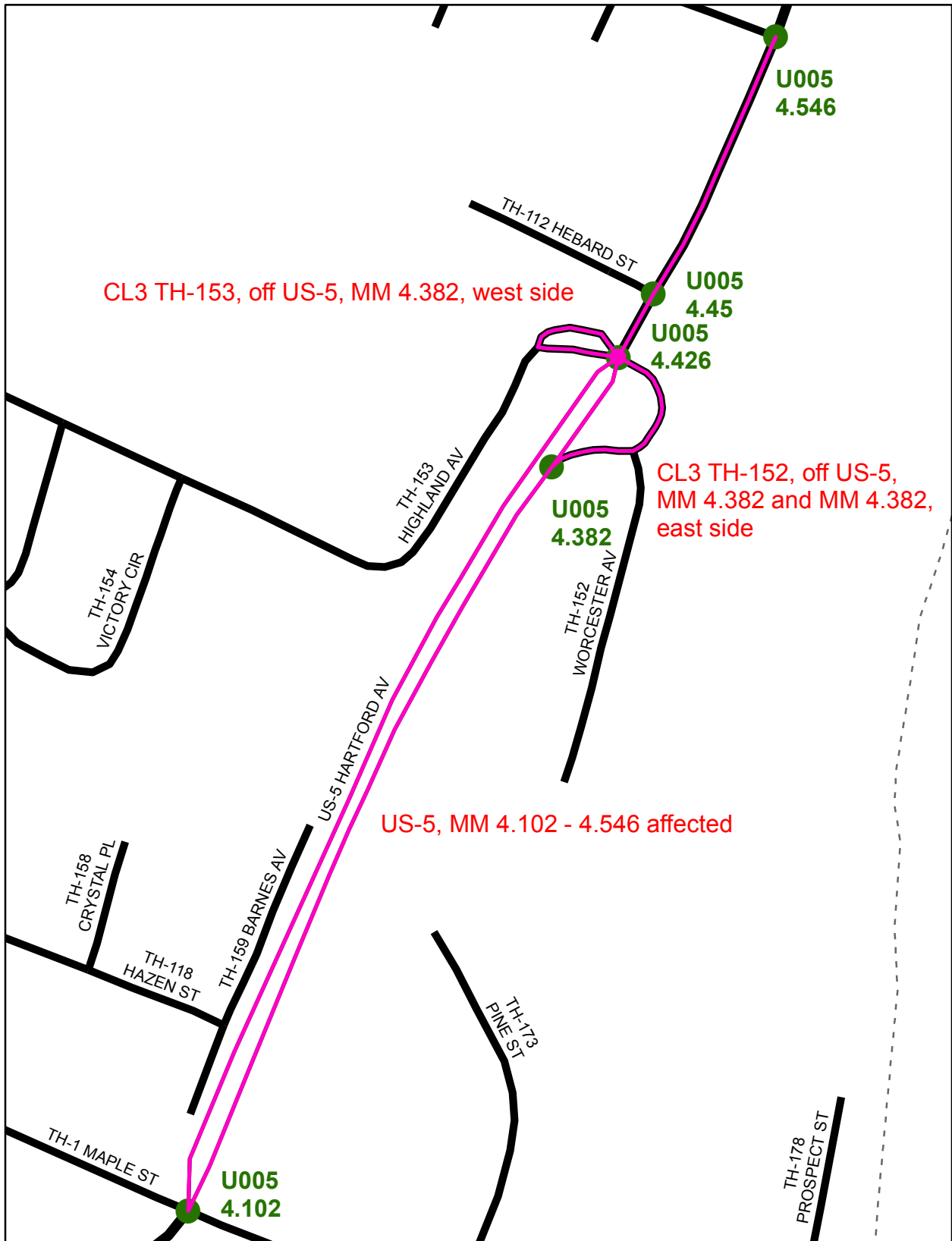




**Mileage Certificate Change 2011
GRANVILLE**

Mapping Unit
 Division of Policy and Planning
 Vermont Agency of Transportation -- February 2011





CL3 TH-153, off US-5, MM 4.382, west side

U005
4.45
U005
4.426

CL3 TH-152, off US-5,
MM 4.382 and MM 4.382,
east side

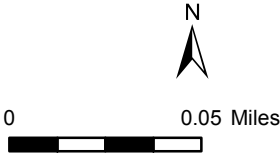
U005
4.382

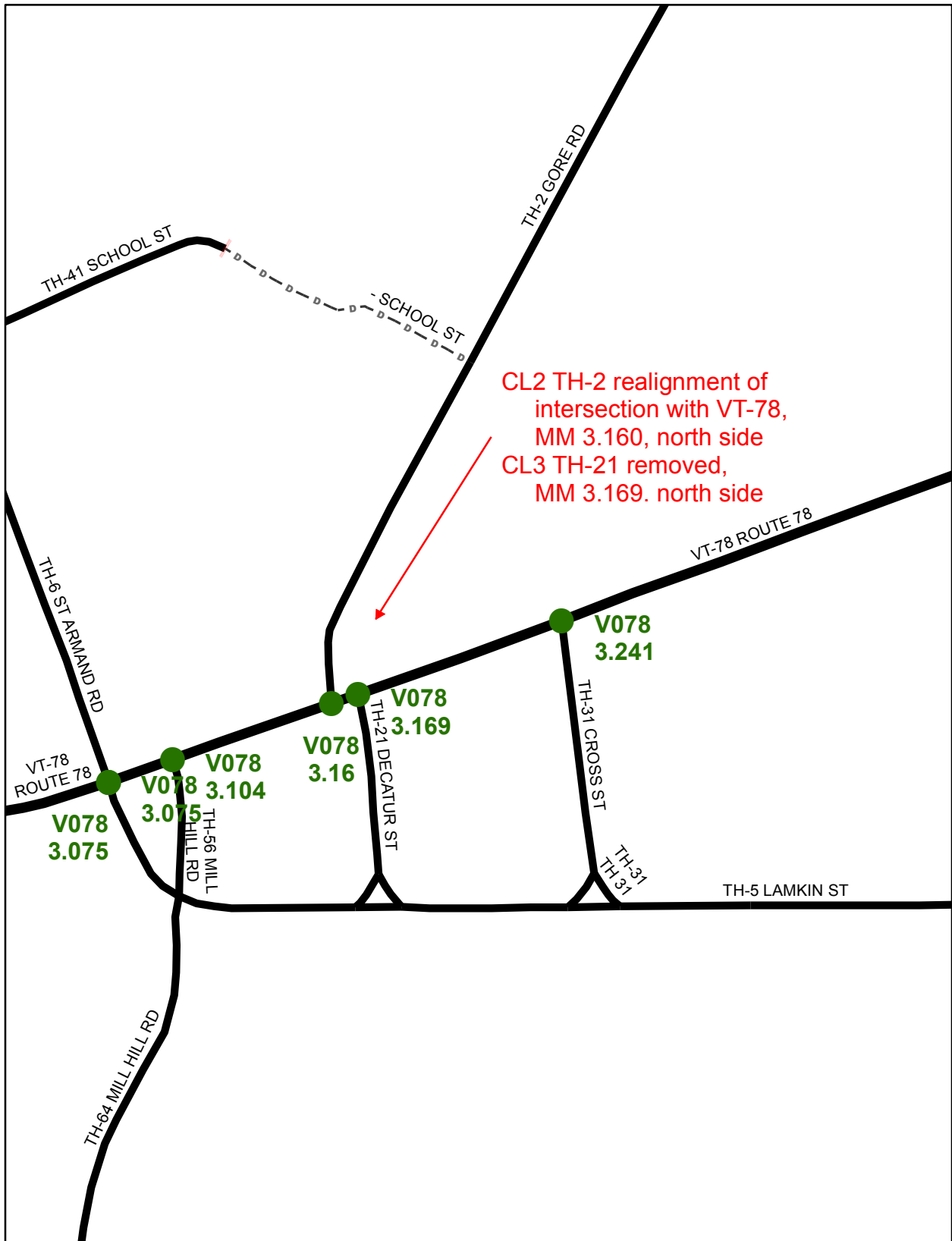
US-5, MM 4.102 - 4.546 affected

U005
4.102

**Mileage Certificate Change 2011
HARTFORD - WHITE RIVER JUNCTION**

Mapping Unit
Division of Policy and Planning
Vermont Agency of Transportation -- March 2011

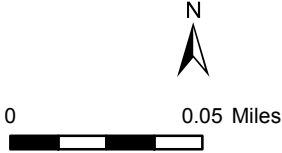


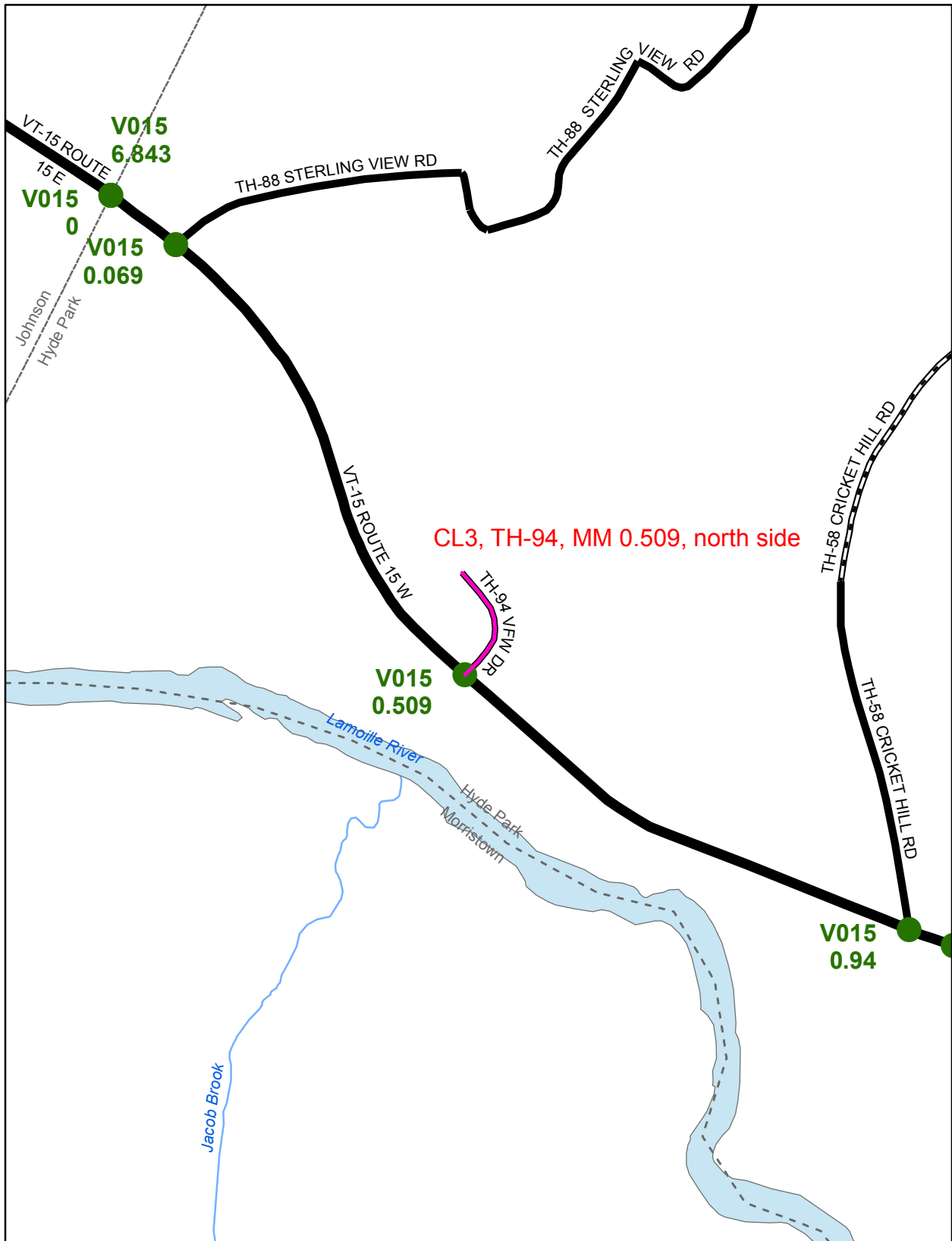


CL2 TH-2 realignment of intersection with VT-78, MM 3.160, north side
 CL3 TH-21 removed, MM 3.169, north side

Mapping Unit
 Division of Policy and Planning
 Vermont Agency of Transportation -- March 2011

**Mileage Certificate Change 2011
 HIGHGATE**

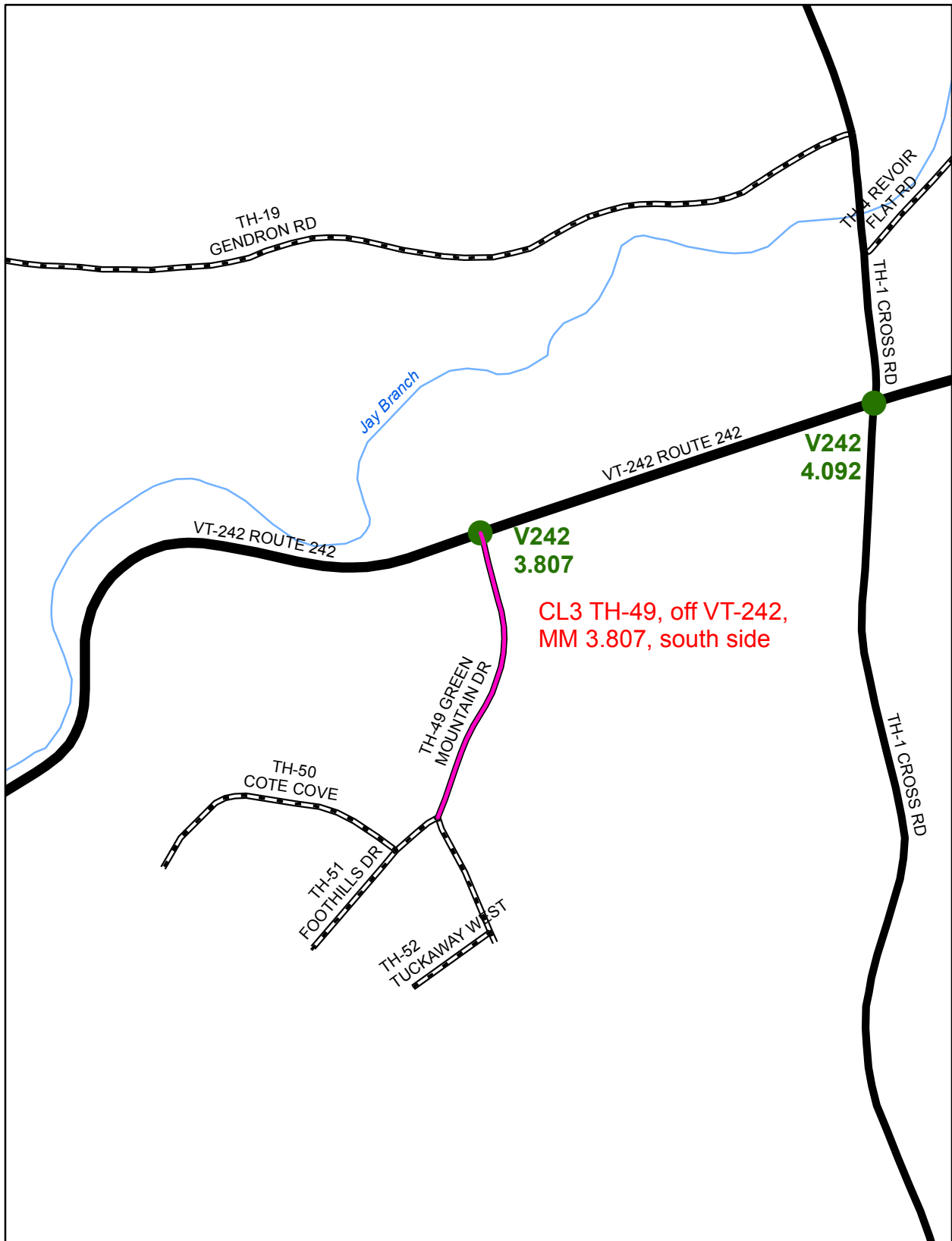




**Mileage Certificate Change 2011
HYDE PARK**

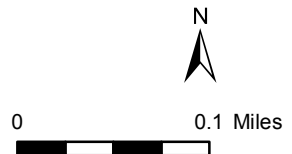
Mapping Unit
 Division of Policy and Planning
 Vermont Agency of Transportation -- March 2011

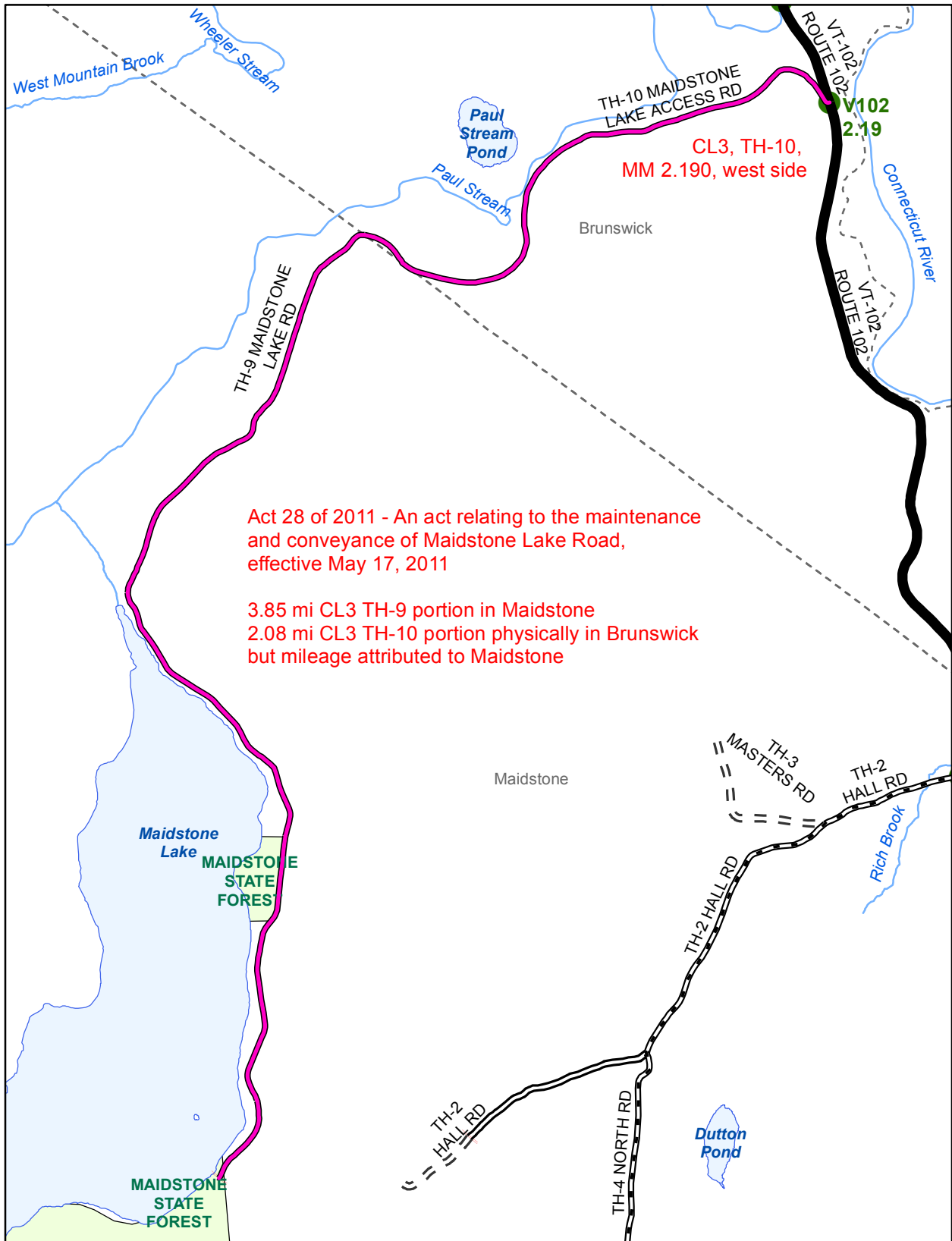




Mileage Certificate Change 2011
JAY

Mapping Unit
 Division of Policy and Planning
 Vermont Agency of Transportation -- March 2011



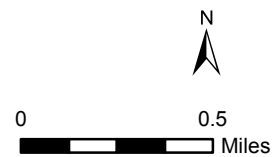


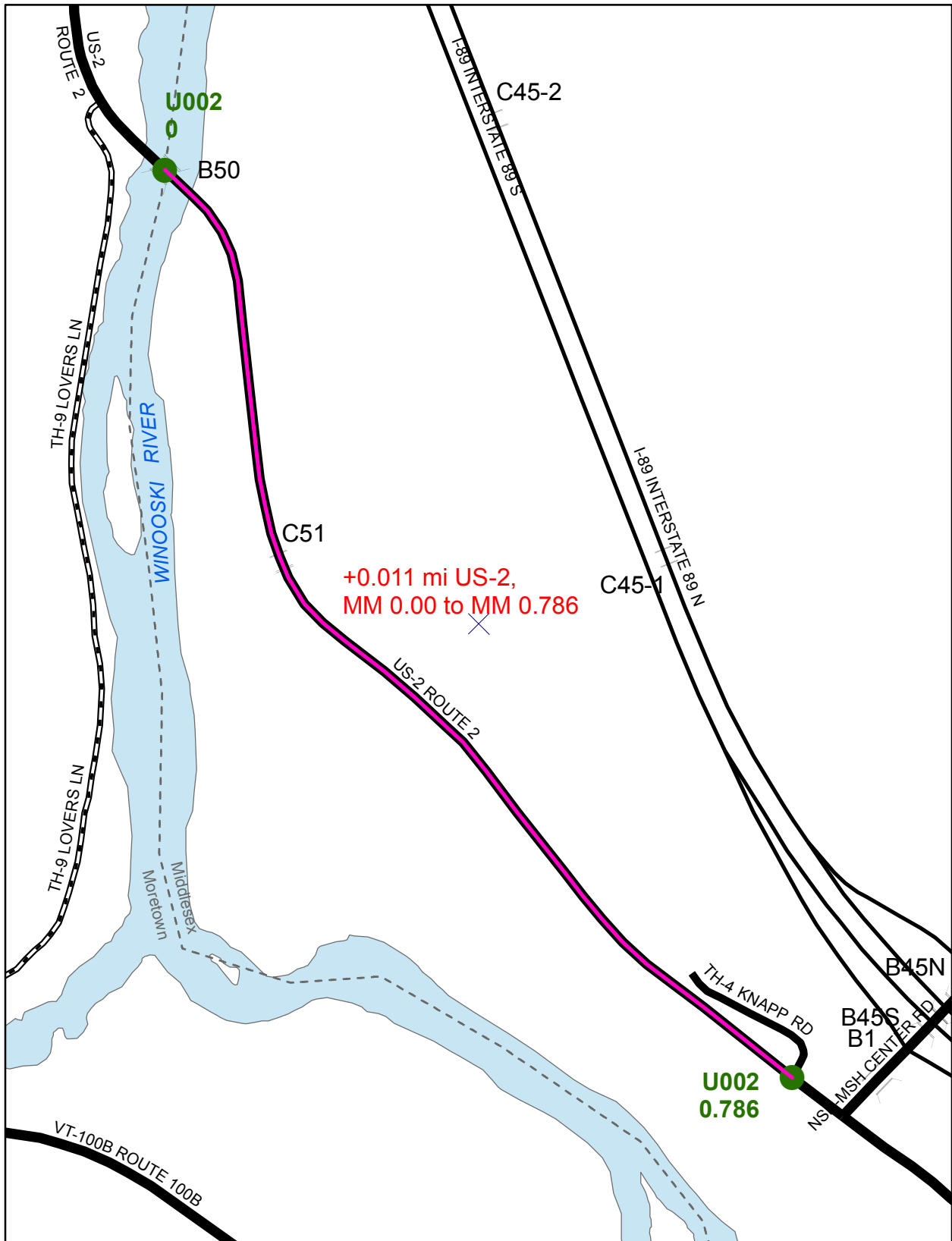
Act 28 of 2011 - An act relating to the maintenance and conveyance of Maidstone Lake Road, effective May 17, 2011

3.85 mi CL3 TH-9 portion in Maidstone
 2.08 mi CL3 TH-10 portion physically in Brunswick but mileage attributed to Maidstone

Maidstone / Brunswick Act 28 of 2011

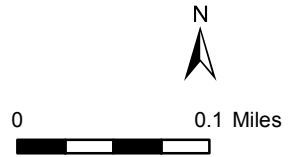
Mapping Unit
 Division of Policy and Planning
 Vermont Agency of Transportation -- May 2011

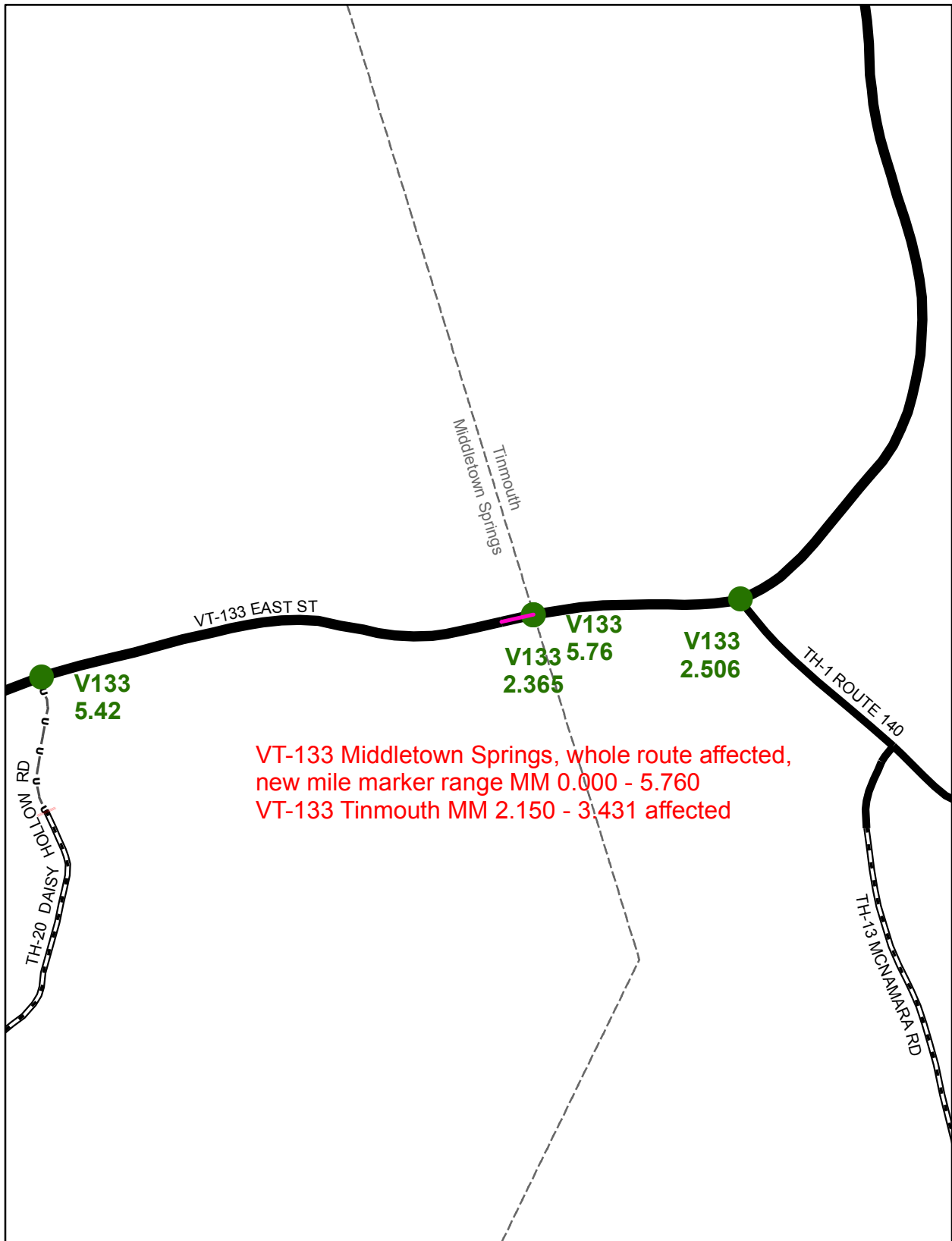




**Mileage Certificate Change 2011
MIDDLESEX**

Mapping Unit
 Division of Policy and Planning
 Vermont Agency of Transportation -- January 2011

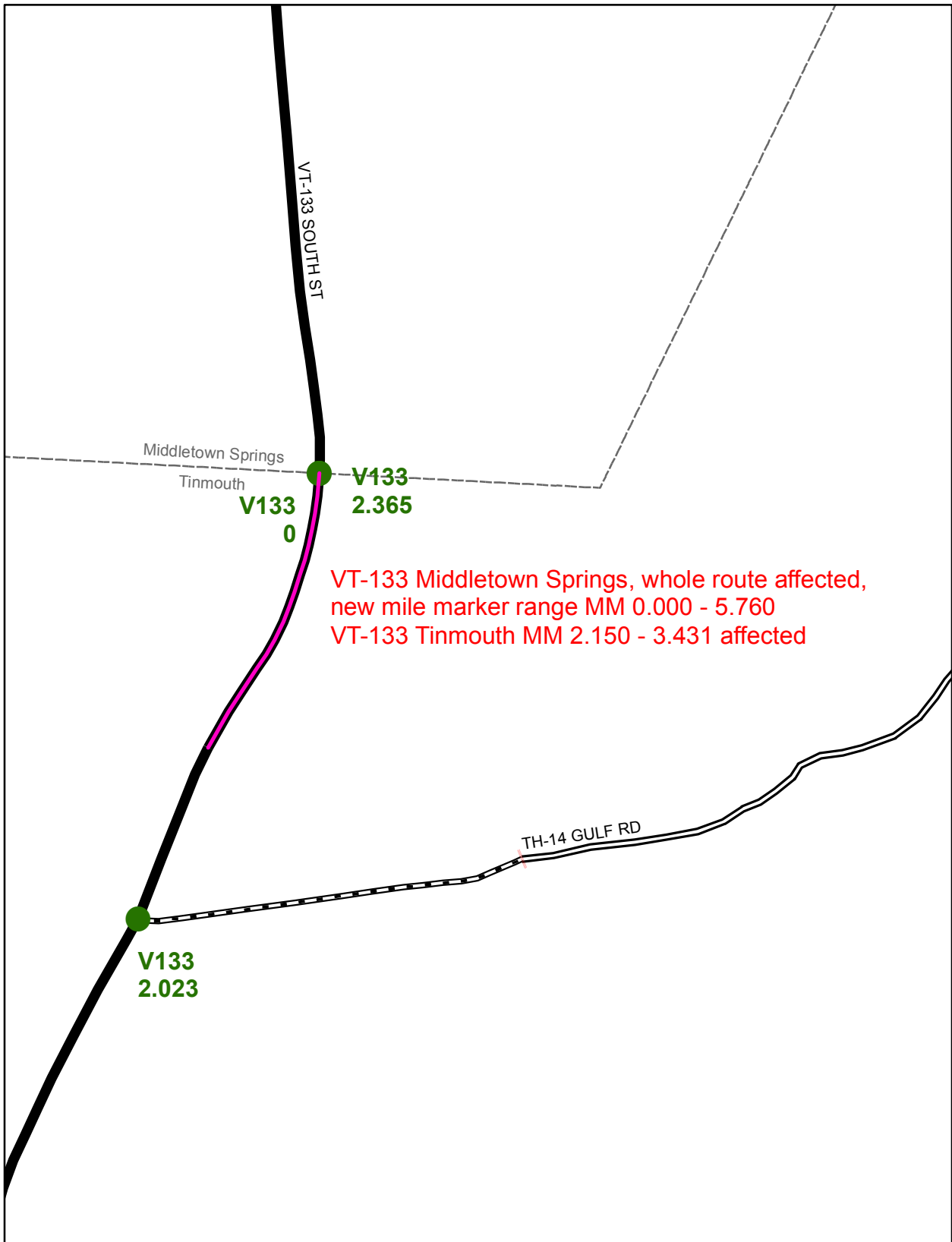




**Mileage Certificate Change 2011
MIDDLETOWN SPRINGS / TINMOUTH**

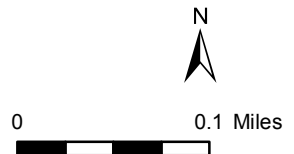
Mapping Unit
Division of Policy and Planning
Vermont Agency of Transportation -- March 2011

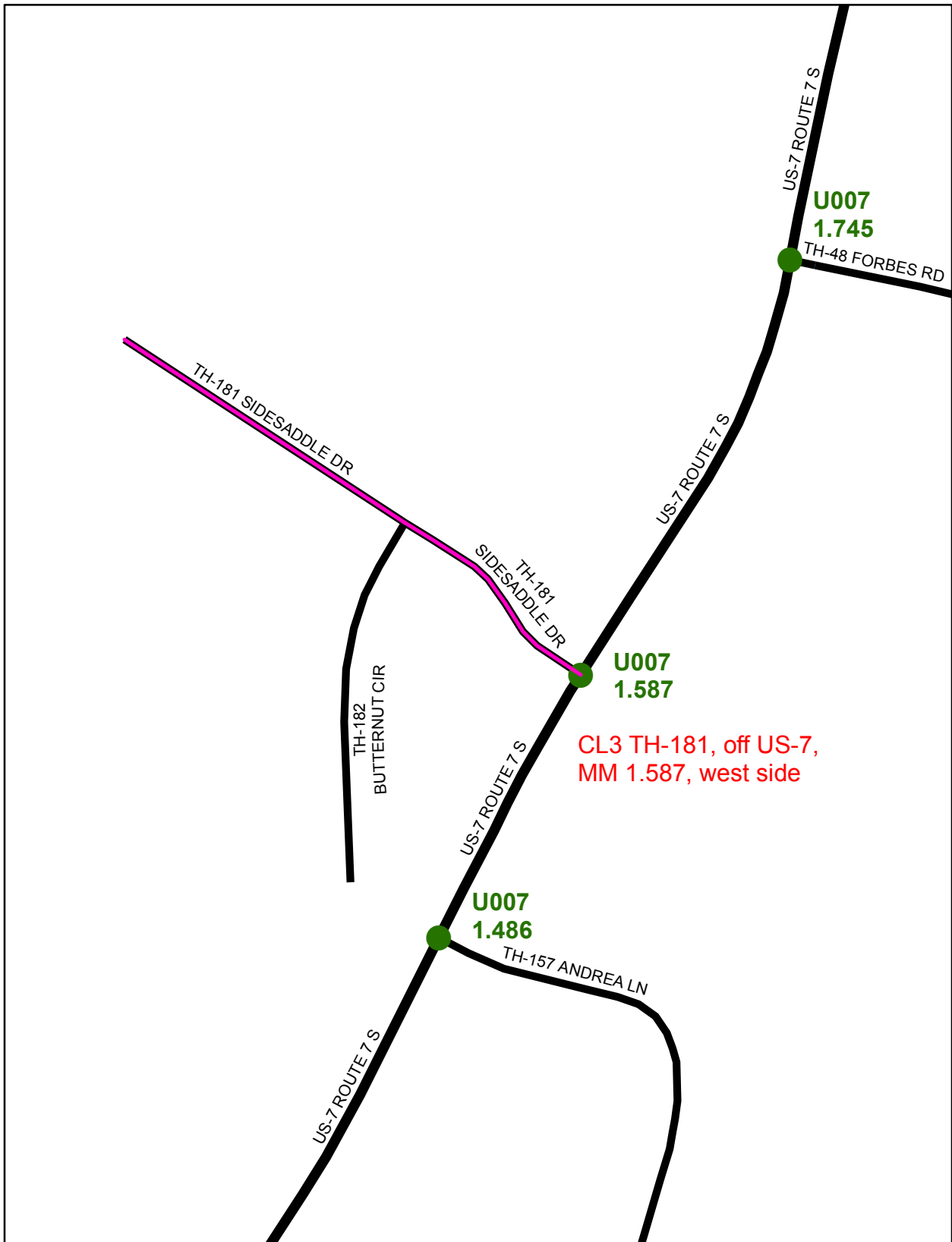




**Mileage Certificate Change 2011
 MIDDLETOWN SPRINGS / TINMOUTH**

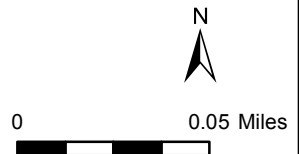
Mapping Unit
 Division of Policy and Planning
 Vermont Agency of Transportation -- March 2011

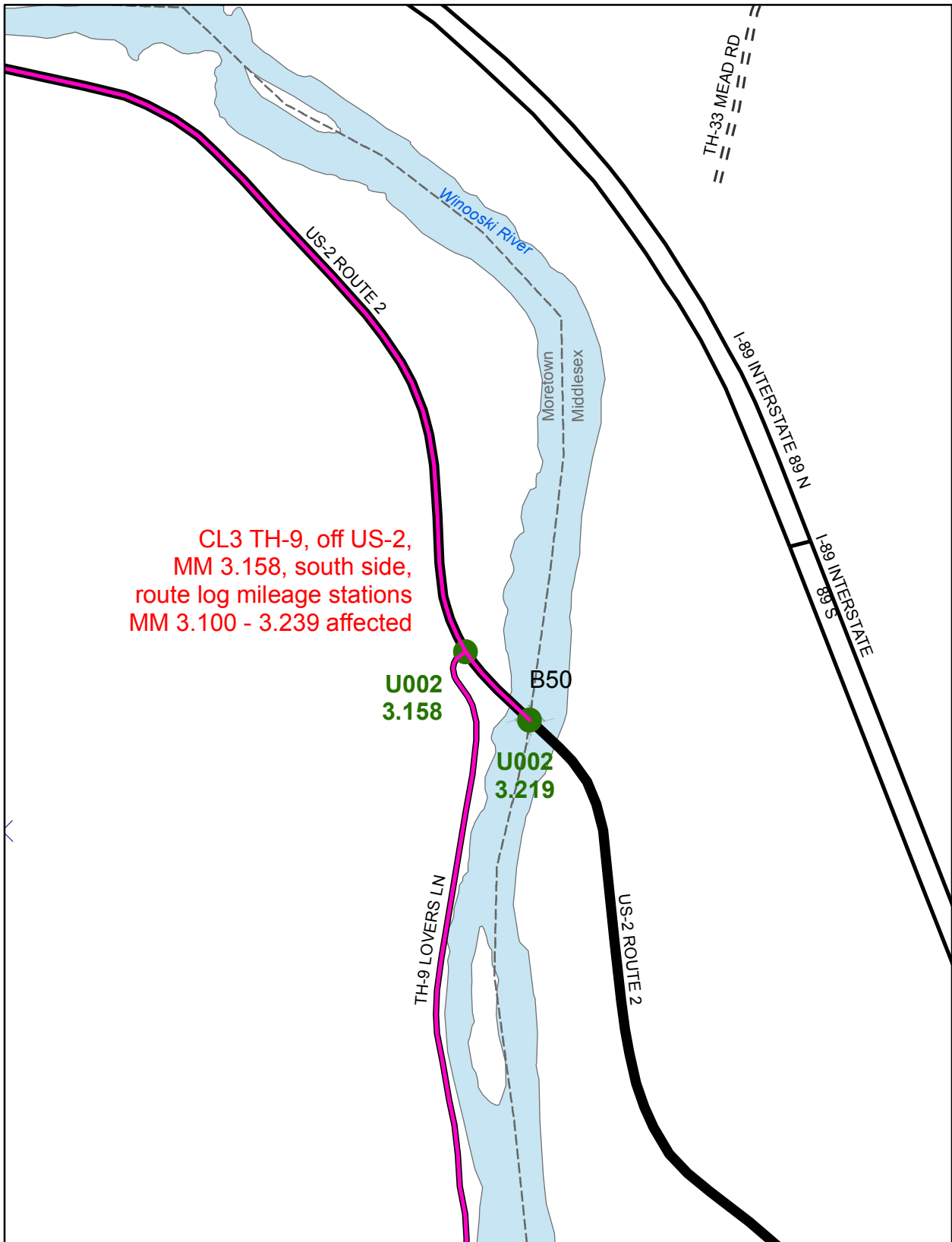




**Mileage Certificate Change 2011
MILTON**

Mapping Unit
 Division of Policy and Planning
 Vermont Agency of Transportation -- January 2011





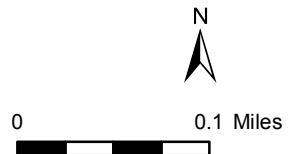
CL3 TH-9, off US-2,
MM 3.158, south side,
route log mileage stations
MM 3.100 - 3.239 affected

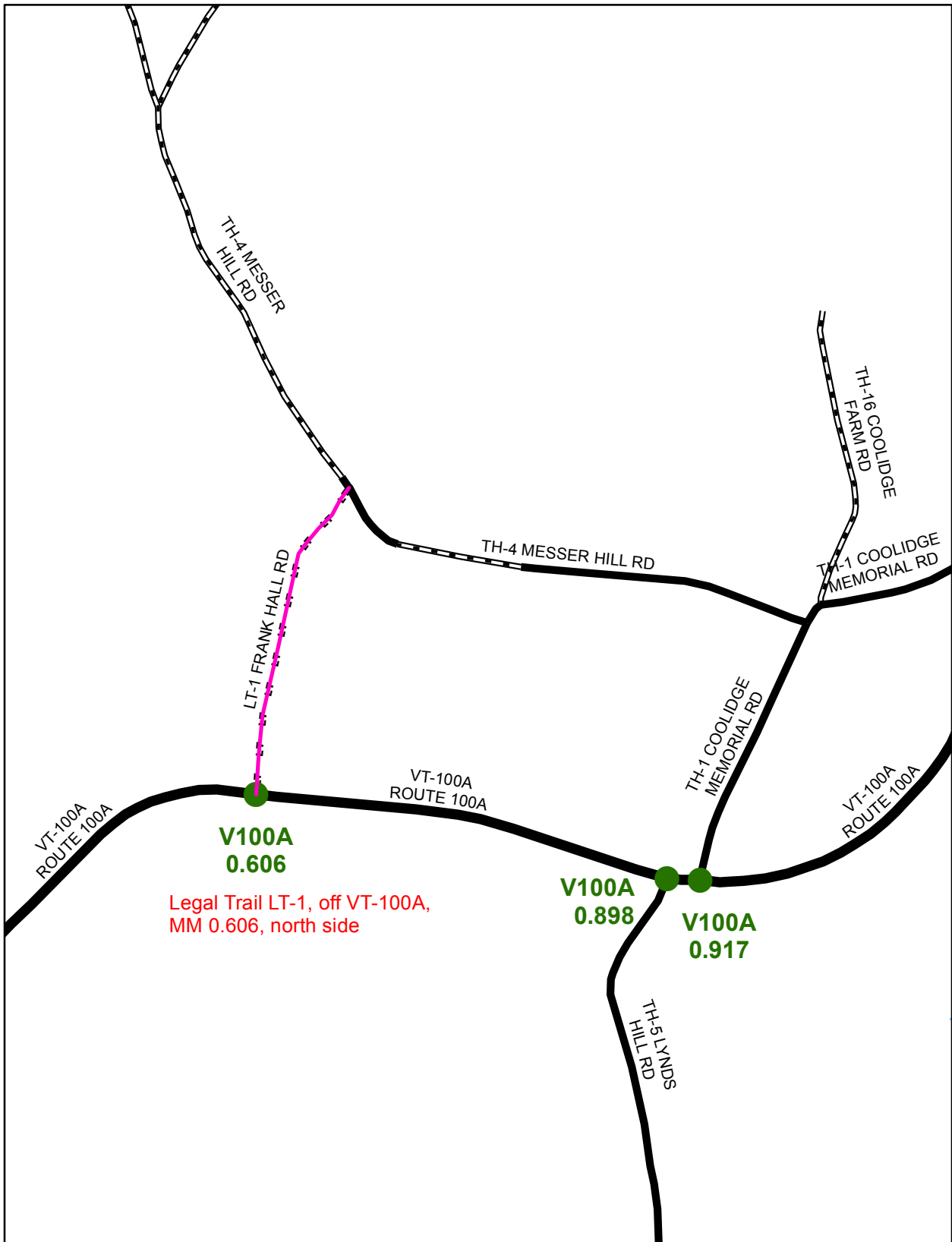
U002
3.158

B50
U002
3.219

**Mileage Certificate Change 2011
MORETOWN**

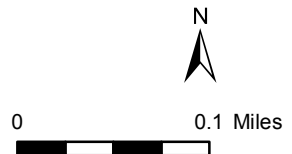
Mapping Unit
Division of Policy and Planning
Vermont Agency of Transportation -- March 2011

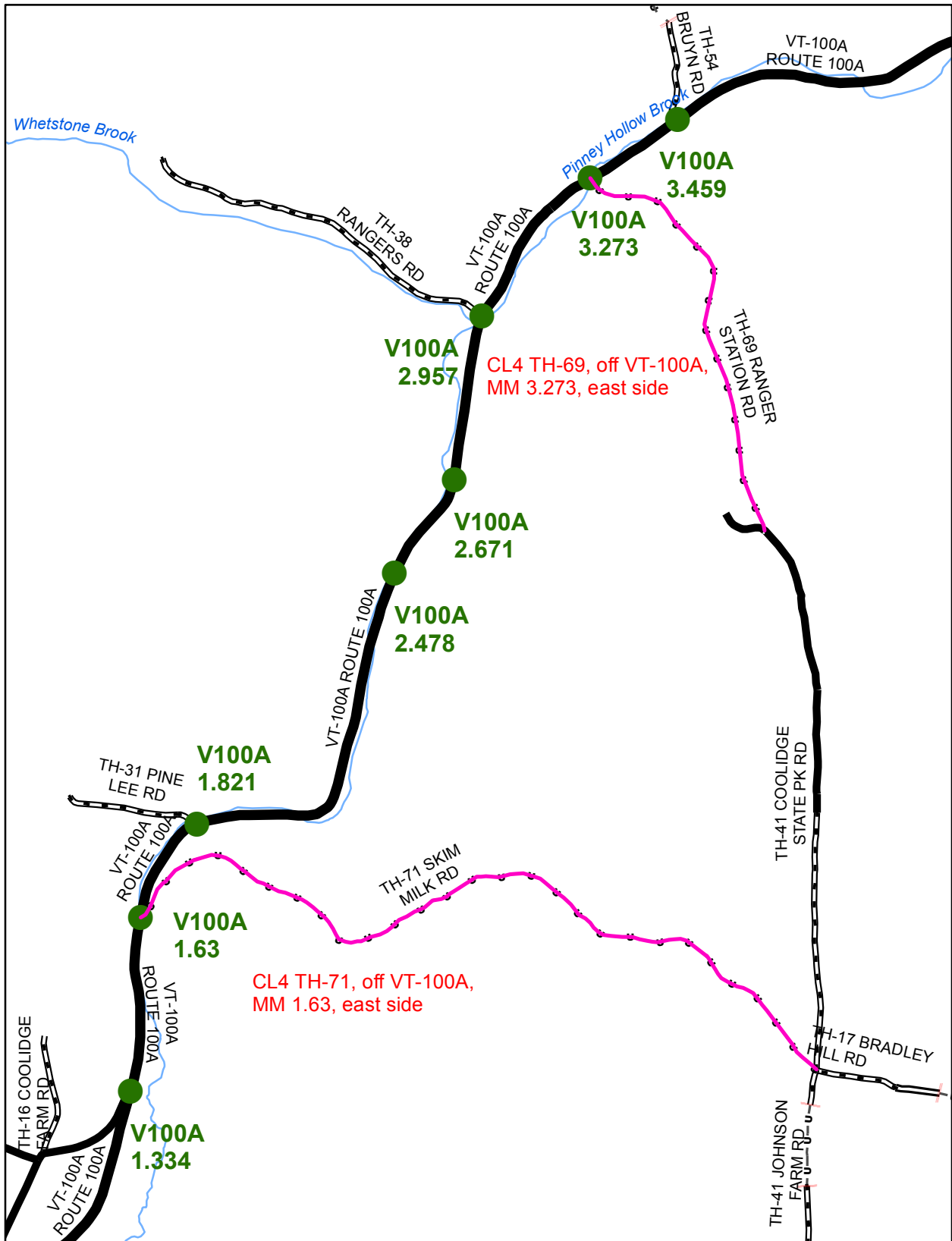




**Mileage Certificate Change 2011
PLYMOUTH**

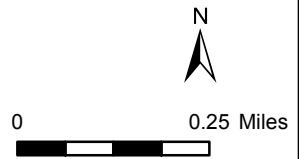
Mapping Unit
 Division of Policy and Planning
 Vermont Agency of Transportation -- April 2011

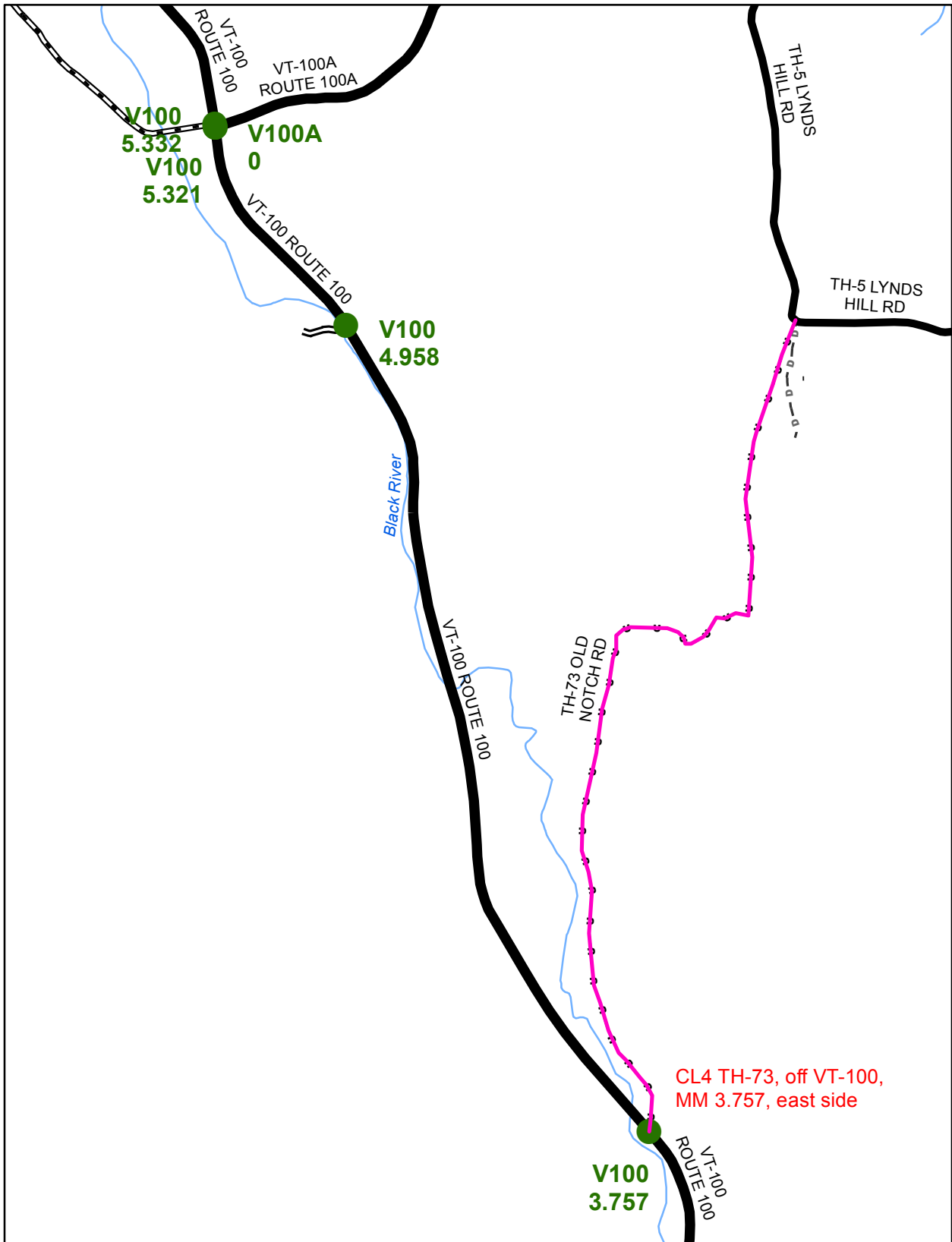




**Mileage Certificate Change 2011
PLYMOUTH**

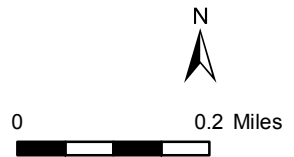
Mapping Unit
Division of Policy and Planning
Vermont Agency of Transportation -- April 2011

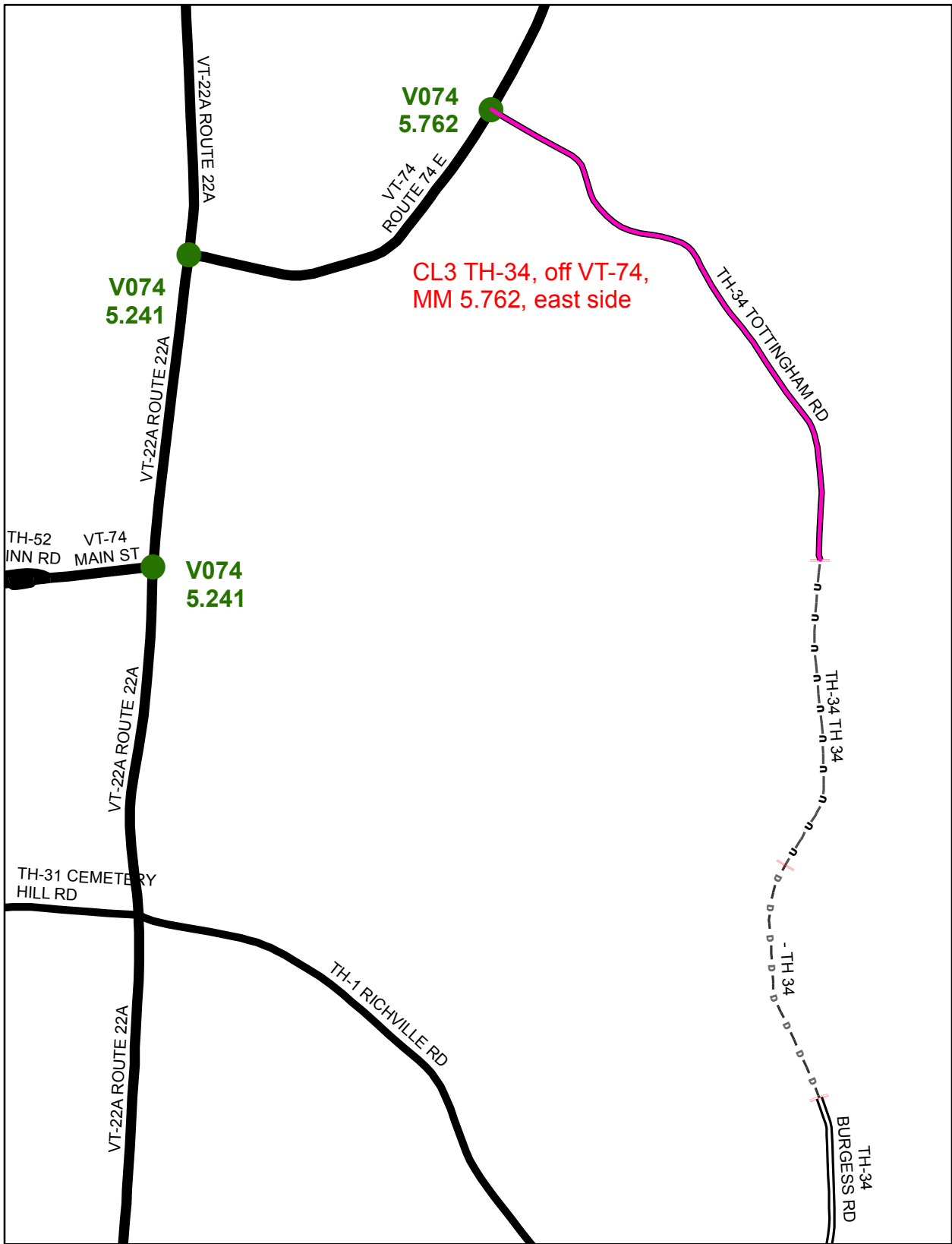




**Mileage Certificate Change 2011
PLYMOUTH**

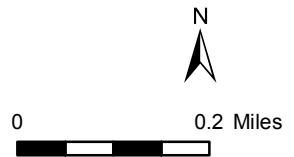
Mapping Unit
 Division of Policy and Planning
 Vermont Agency of Transportation -- April 2011

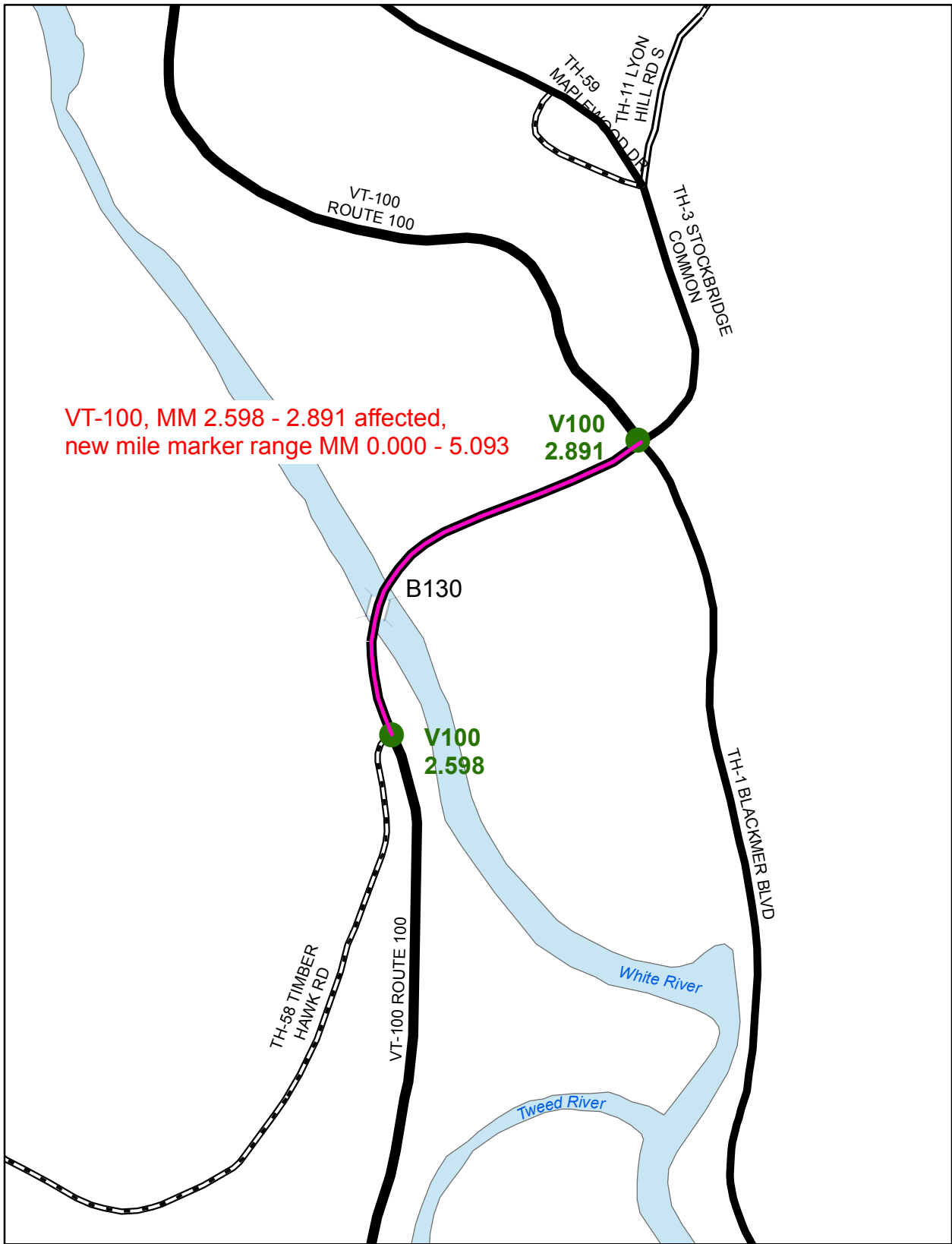




**Mileage Certificate Change 2011
SHOREHAM**

Mapping Unit
 Division of Policy and Planning
 Vermont Agency of Transportation -- April 2011





VT-100, MM 2.598 - 2.891 affected,
 new mile marker range MM 0.000 - 5.093

V100
 2.891

B130

V100
 2.598

TH-58 TIMBER
 HAWK RD

VT-100 ROUTE 100

White River

Tweed River

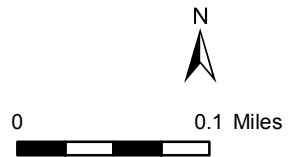
TH-1 BLACKMER BLVD

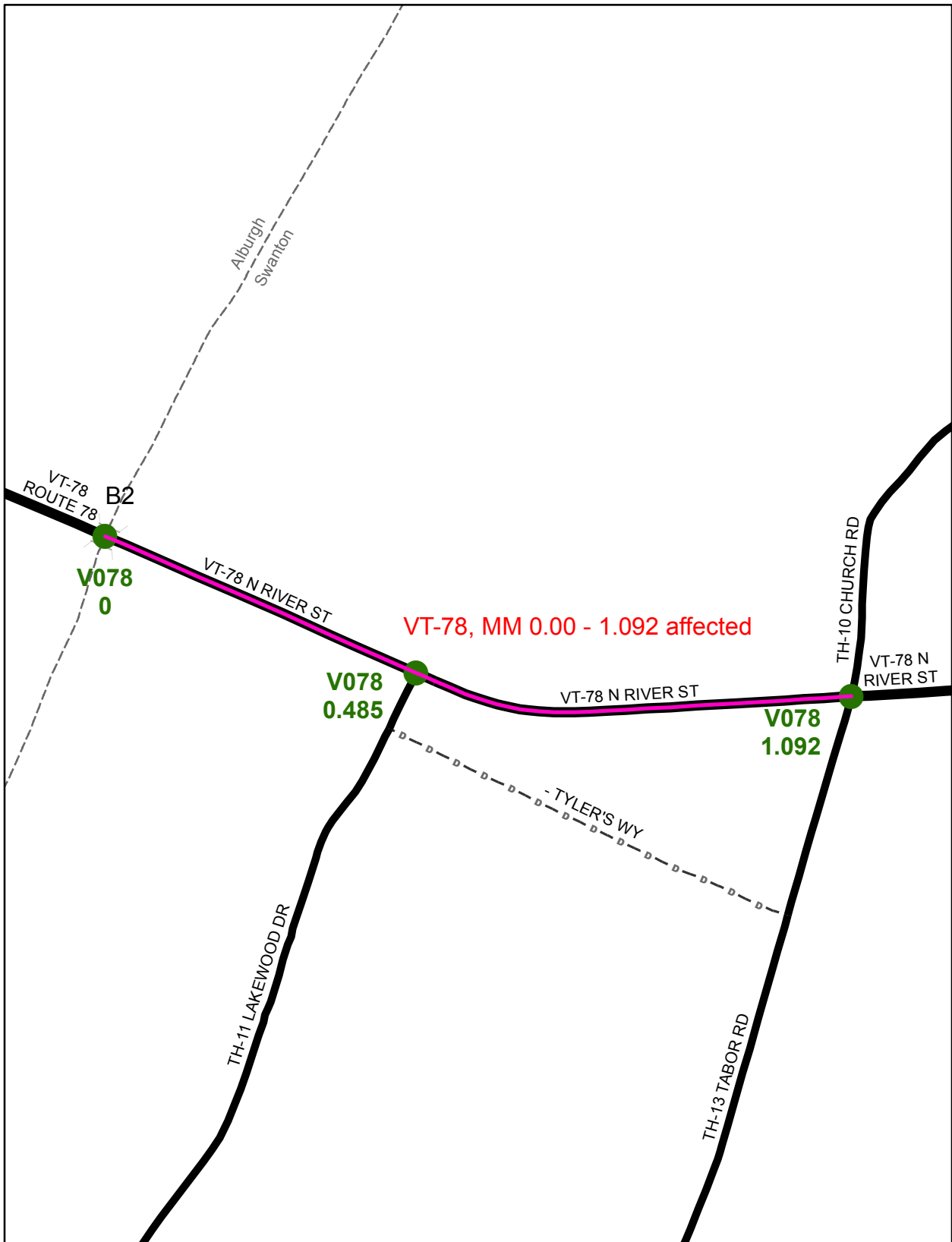
TH-3 STOCKBRIDGE
 COMMON

TH-59
 MAPLEWOOD DR
 TH-11 LYON
 HILL RD S

**Mileage Certificate Change 2011
 STOCKBRIDGE**

Mapping Unit
 Division of Policy and Planning
 Vermont Agency of Transportation -- April 2011

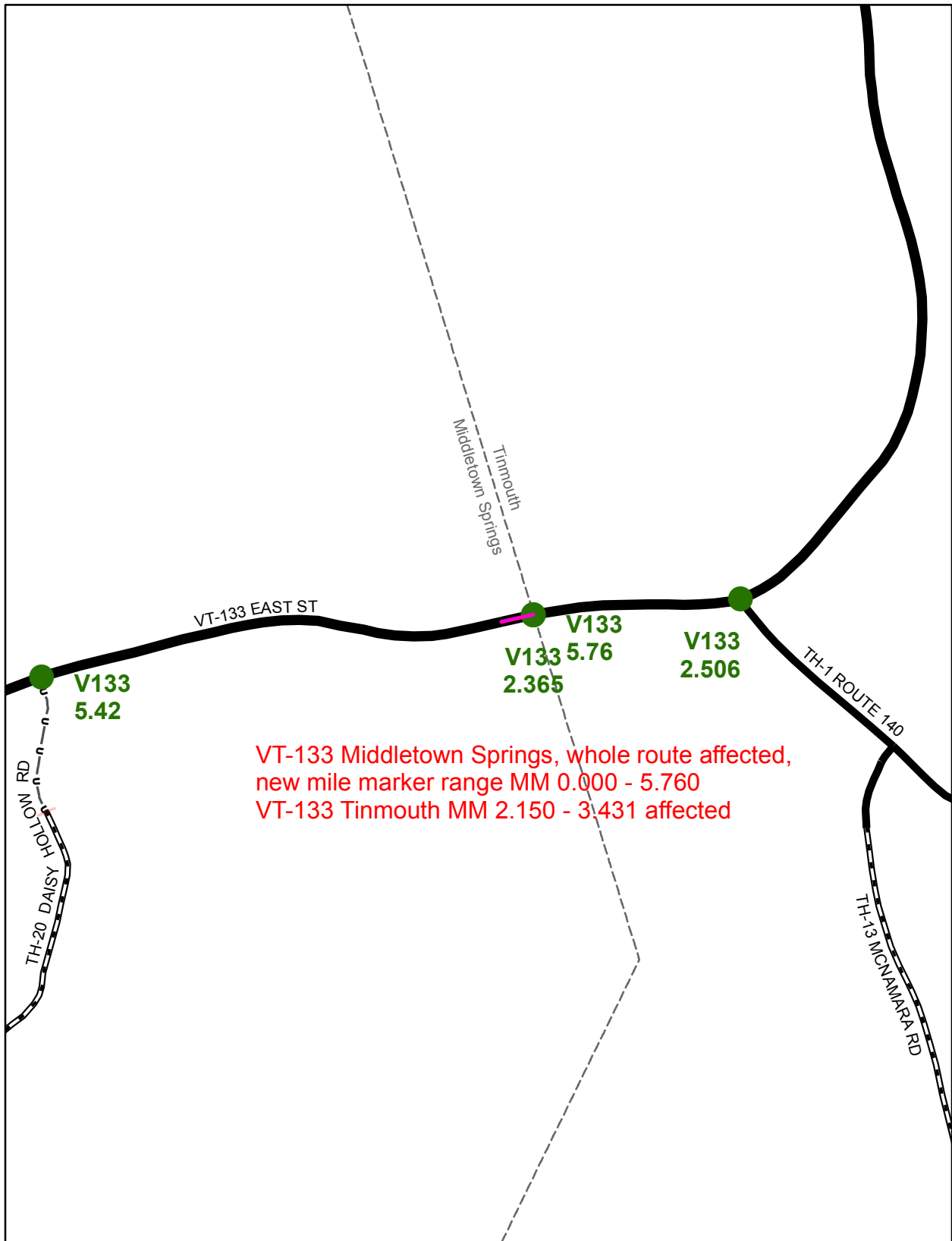




**Mileage Certificate Change 2011
SWANTON**

Mapping Unit
 Division of Policy and Planning
 Vermont Agency of Transportation -- March 2011

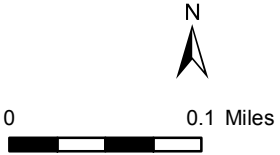


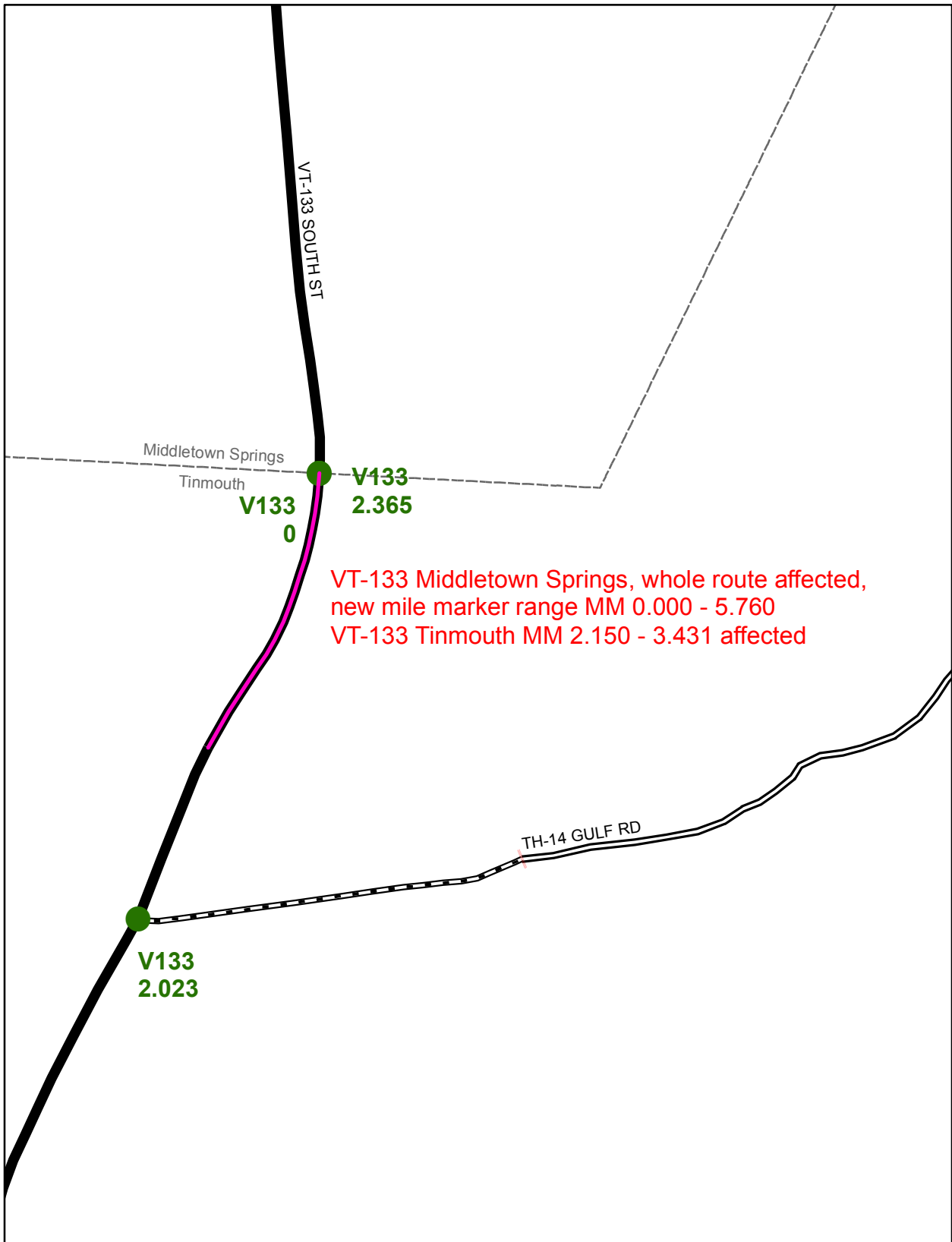


VT-133 Middletown Springs, whole route affected,
 new mile marker range MM 0.000 - 5.760
 VT-133 Tinmouth MM 2.150 - 3.431 affected

**Mileage Certificate Change 2011
 MIDDLETOWN SPRINGS / TINMOUTH**

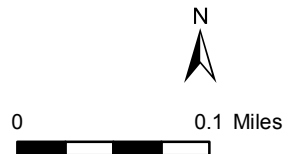
Mapping Unit
 Division of Policy and Planning
 Vermont Agency of Transportation -- March 2011

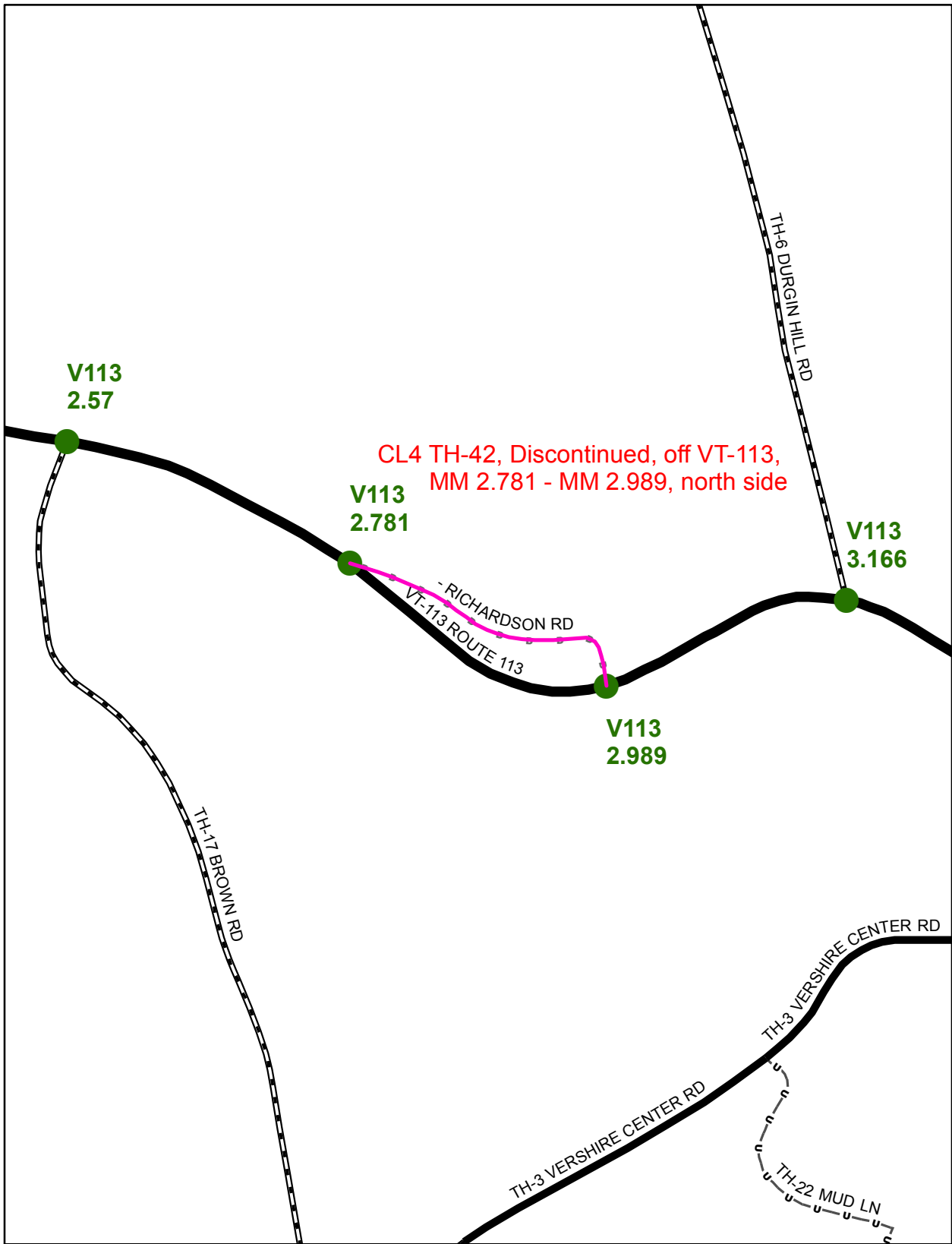




**Mileage Certificate Change 2011
MIDDLETOWN SPRINGS / TINMOUTH**

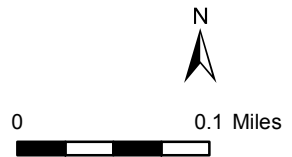
Mapping Unit
 Division of Policy and Planning
 Vermont Agency of Transportation -- March 2011

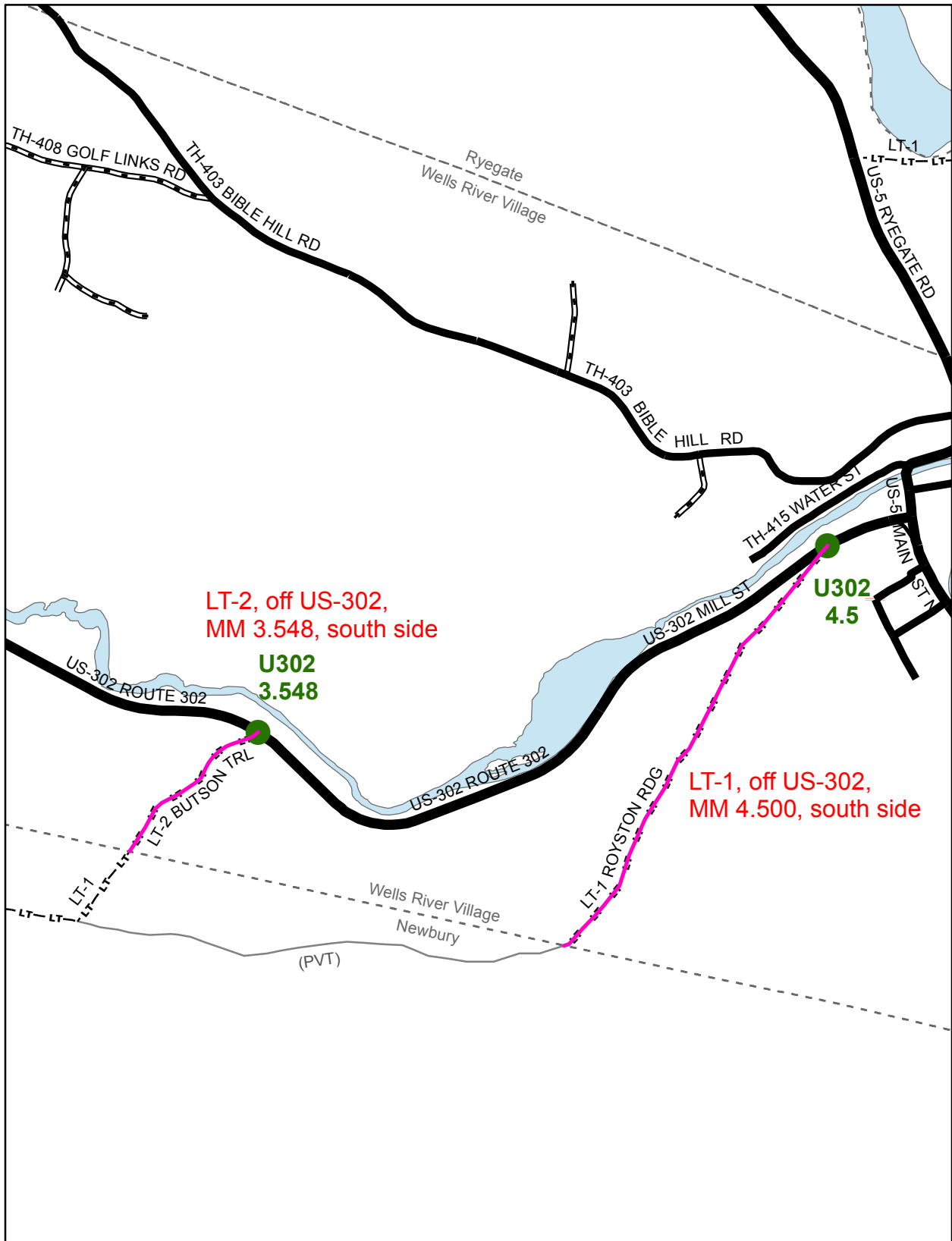




**Mileage Certificate Change 2011
VERSHIRE**

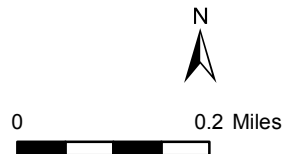
Mapping Unit
 Division of Policy and Planning
 Vermont Agency of Transportation -- February 2011

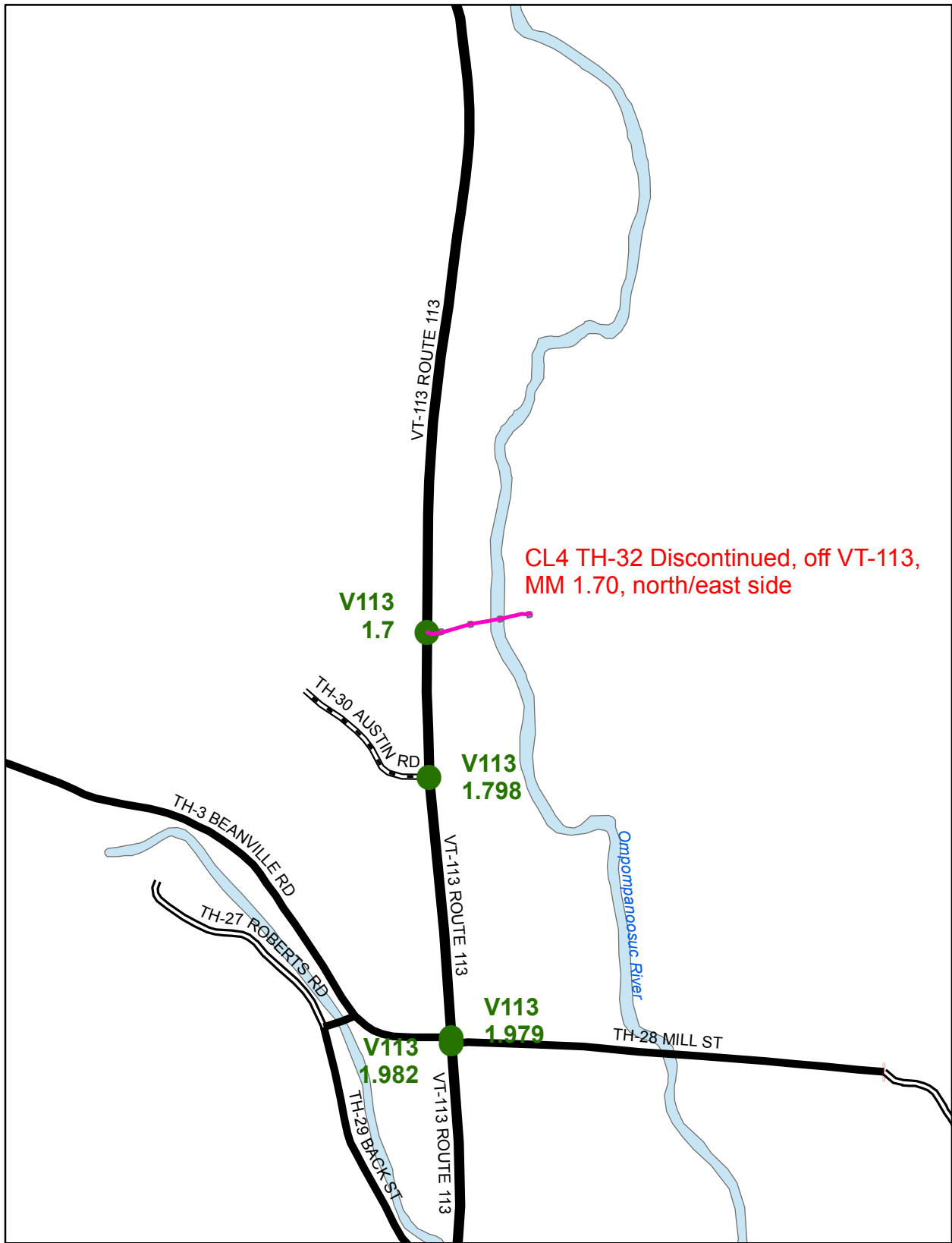




**Mileage Certificate Change 2011
WELLS RIVER VILLAGE**

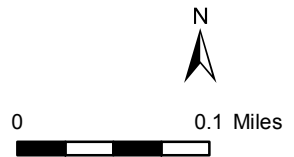
Mapping Unit
 Division of Policy and Planning
 Vermont Agency of Transportation -- January 2011

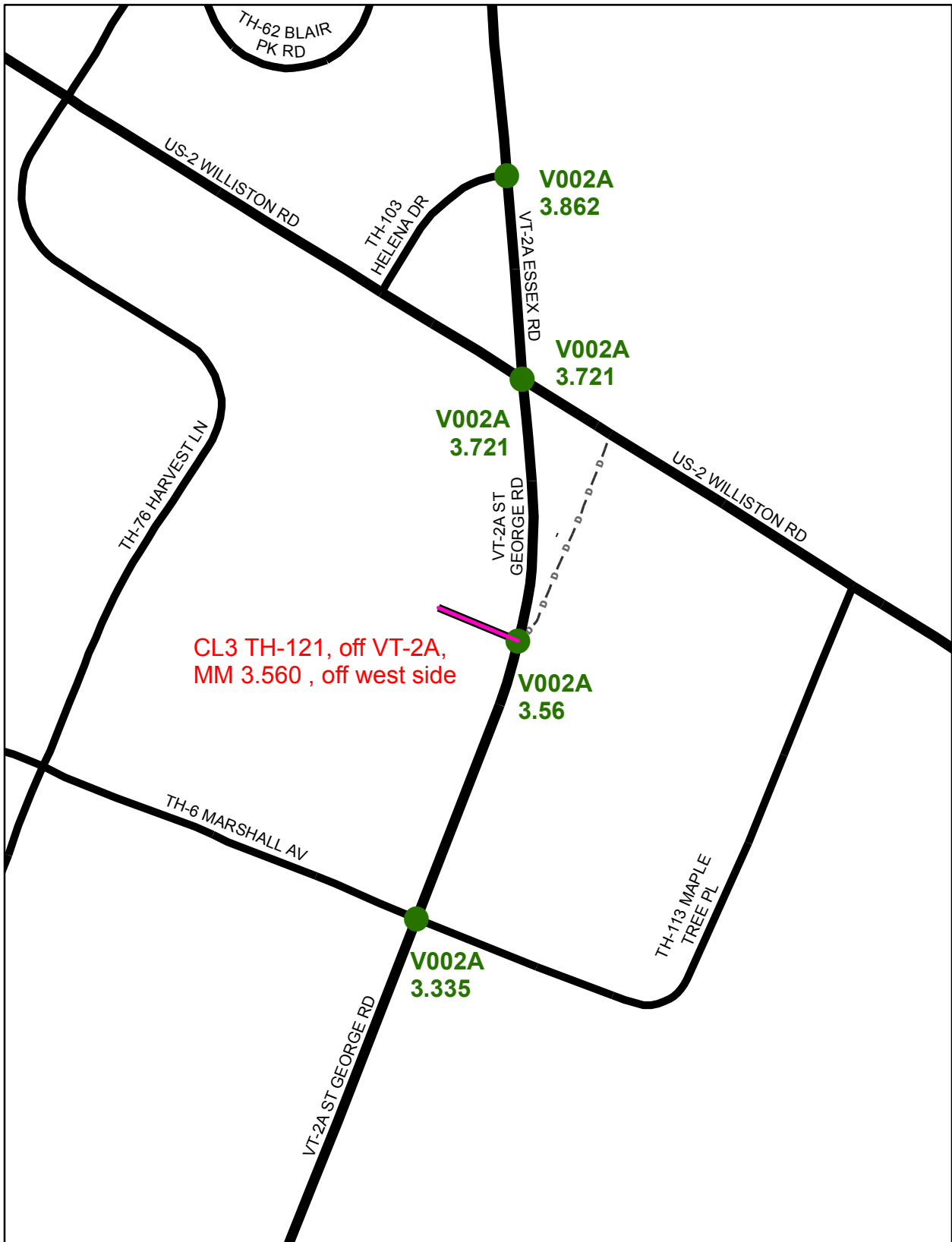




**Mileage Certificate Change 2011
WEST FAIRLEE**

Mapping Unit
 Division of Policy and Planning
 Vermont Agency of Transportation -- March 2011





**Mileage Certificate Change 2011
WILLISTON**

Mapping Unit
 Division of Policy and Planning
 Vermont Agency of Transportation -- April 2011

