

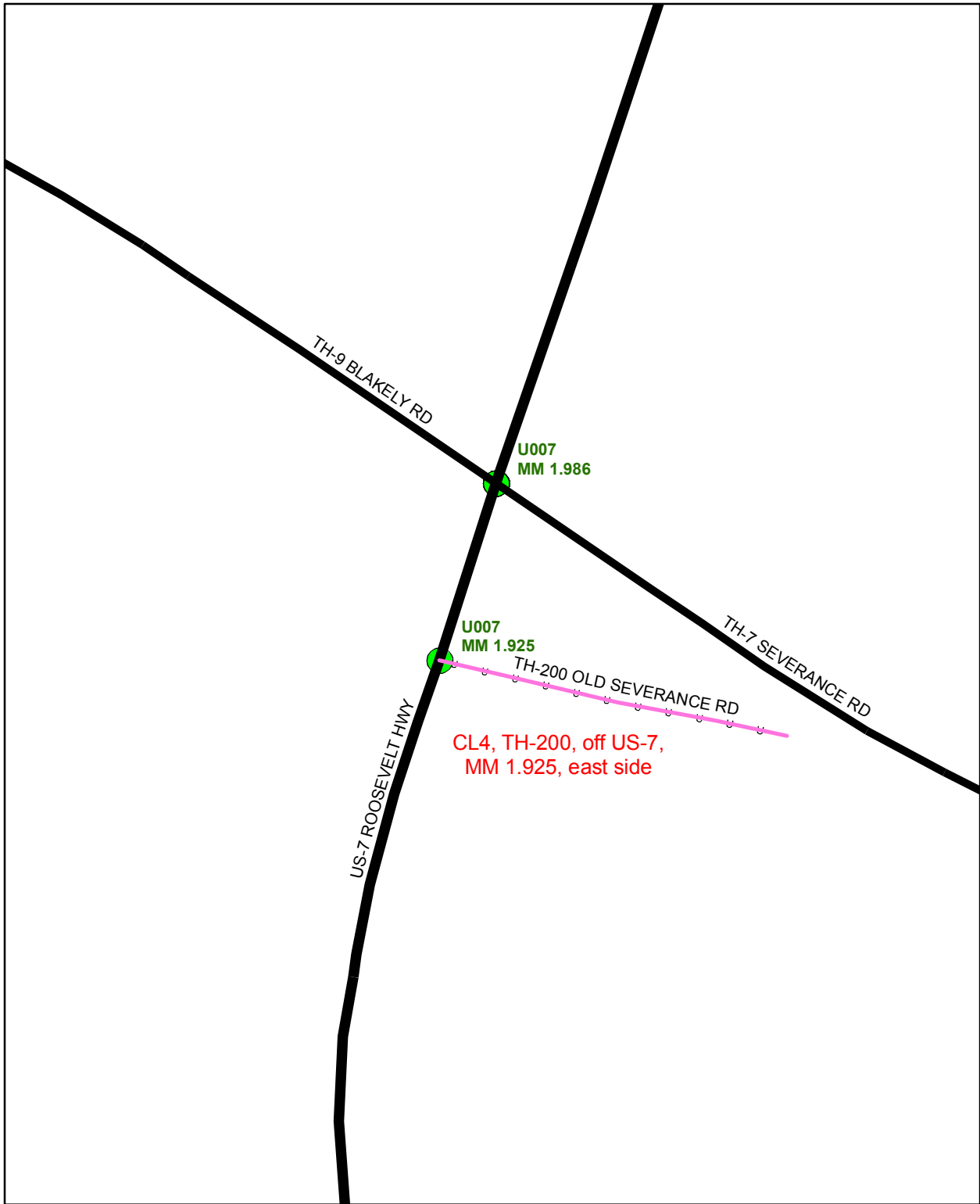
# Vermont Agency of Transportation Road Changes Prompted by 2009 Mileage Certificates

*VTrans\_notify\_rpt*  
*Thursday, April 02, 2009*

Contact: Sara Moulton, Mapping and GIS Specialist, Tel: 802-828-2109 Email: [sara.moulton@state.vt.us](mailto:sara.moulton@state.vt.us)  
 Report Location: [http://www.aot.state.vt.us/planning/documents/HighResearch/Publications/2009\\_StateHwyChanges.pdf](http://www.aot.state.vt.us/planning/documents/HighResearch/Publications/2009_StateHwyChanges.pdf)  
 Town Highway Map Webpage: [http://www.aot.state.vt.us/Planning/MapGIS/Town\\_Maps1.htm](http://www.aot.state.vt.us/Planning/MapGIS/Town_Maps1.htm)

County	Town	New Highway Mileage	Discontinued Mileage	Reclassified/Remeasured	VTrans Notes
ADDISON	SHOREHAM			1.17 mi TH-19 CL3 renumbered to TH-21 CL3 0.25 mi TH-19 CL3 renumbered to TH-57 CL3	CL3, TH-57, off VT-74, MM 6.862, east side
BENNINGTON	MANCHESTER			2.105 mi VT-7A reclassified to CL1 TH-1 0.695 mi VT-11 reclassified to CL1 TH-3 (Legislative Act 117 of 2008)	VT-7A to CL1 TH-1, MM 5.330 to 7.435 VT-11 to CL1 TH-3, MM 0.564 to 1.259
BENNINGTON	SUNDERLAND			0.05 mi TH-12 CL3 in Sunderland dedeed to Arlington (Red Mountain Rd)	CL3, TH-17, off VT-7A, MM 6.12, west (north) side, (in Arlington)
CHITTENDEN	COLCHESTER	0.12 mi TH-200 CL4 Old Severence Rd			CL4, TH-200, off US-7, MM 1.925, east side
CHITTENDEN	WILLISTON	0.50 mi TH-119 CL3 Bittersweet Cir 0.12 mi TH-120 CL3 Honeysuckle Ln			CL3, TH-119, off VT-2A, MM 5.153, east side
FRANKLIN	ENOSBURG		0.10 mi TH-24 Discontinued (was CL3) 0.01 mi TH-43 Discontinued (was CL3)	0.20 mi TH-34 reclassified from CL4 to CL3 (Carpenter Rd) 0.06 mi TH-49 reclassified from CL3 to CL4 (County Rd)	CL3 to CL4, TH-49, off VT-108, MM 0.007, west side
FRANKLIN	ST. ALBANS TOWN	0.06 mi TH-96 CL3 Old Orchard Rd			CL3, TH-96, off US-7, MM 1.481, east side
ORANGE	WELLS RIVER VILLAGE	1.75 mi Legal Trail LT-1			Legal Trail, LT-1, off US-302, MM 4.500, south side

<i>County</i>	<i>Town</i>	<i>New Highway Mileage</i>	<i>Discontinued Mileage</i>	<i>Reclassified/Remeasured</i>	<i>VTrans Notes</i>
WINDHAM	WILMINGTON			Class 2 Transfer -- [CL3 TH-9 (1.19 mi) CL3 TH-8 (0.60 mi) CL3 TH-48 (1.61 mi) CL3 TH78 (0.09 mi)] to CL2 TH-5 (3.49 mi)	CL2, TH-5, off VT-9, MM 1.905, north side
WINDSOR	PLYMOUTH		0.15 mi TH-51 Discontinued (Amherst Rd, was CL3)		CL3, TH-51, off VT-100, MM 1.197, east side, Discontinued

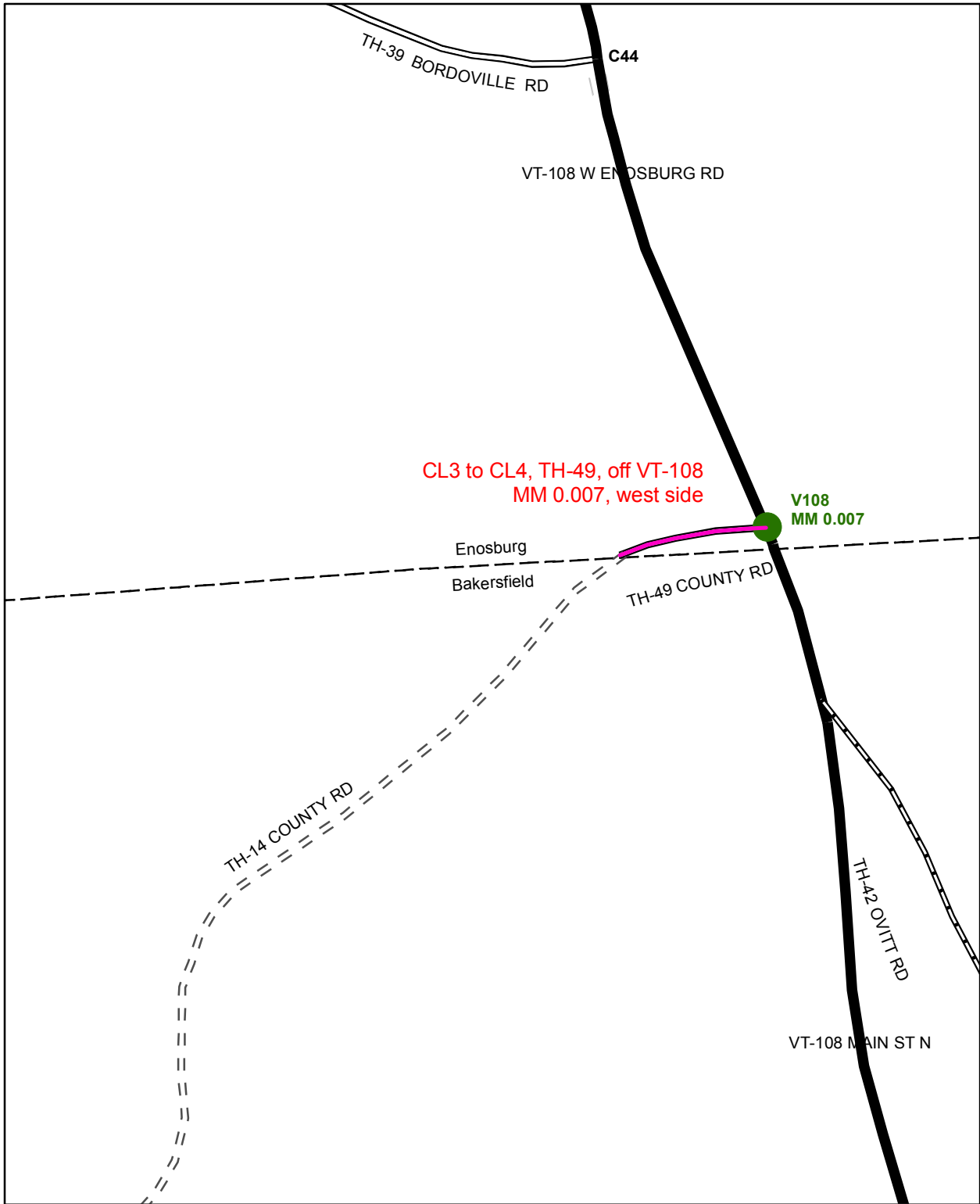


**Mileage Certificate Change 2009  
COLCHESTER**



Mapping Unit  
Policy & Planning Division  
Vermont Agency of Transportation -- February 2009

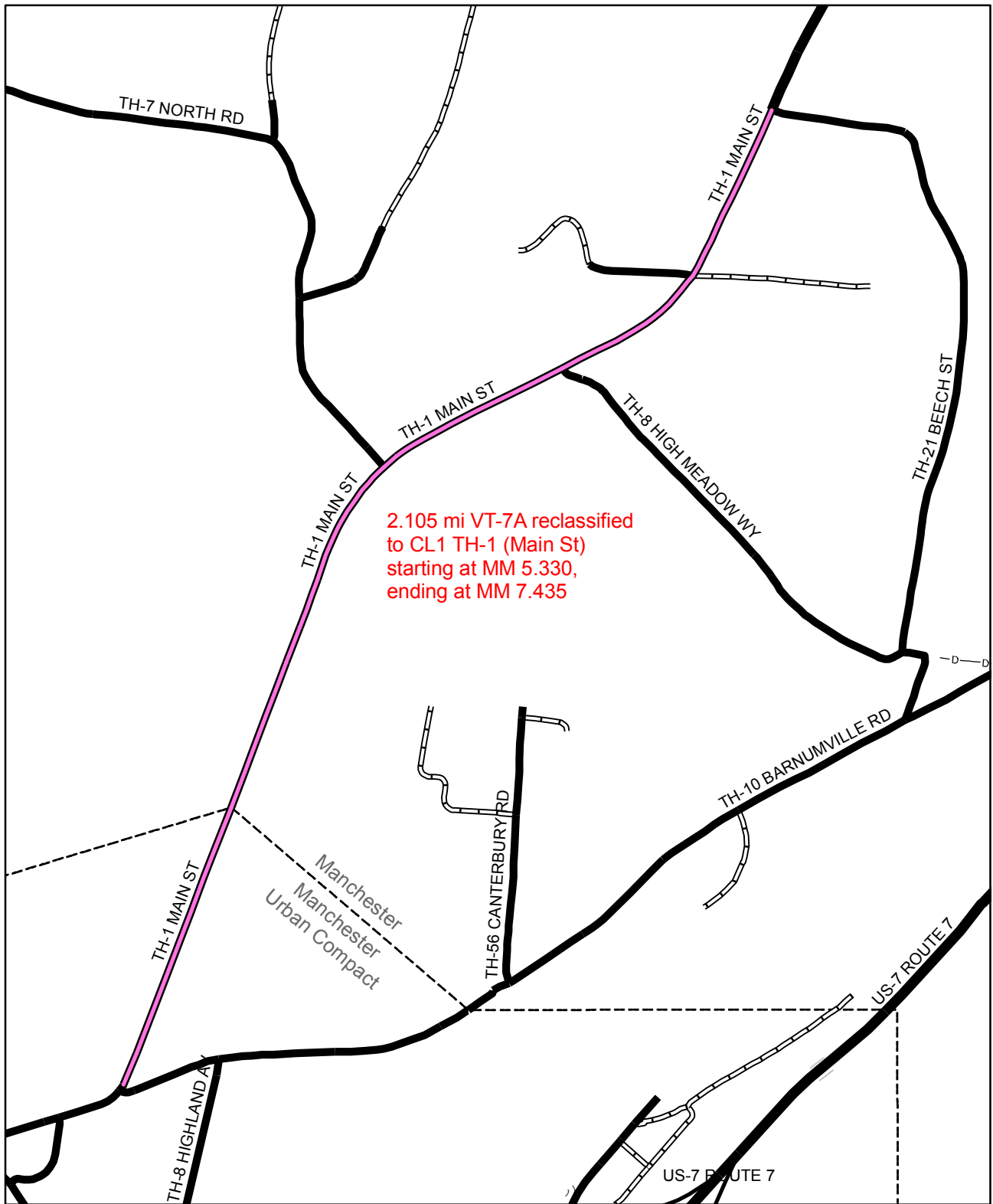




**Mileage Certificate Change 2009  
ENOSBURG**

Mapping Unit  
 Policy & Planning Division  
 Vermont Agency of Transportation -- March 2009



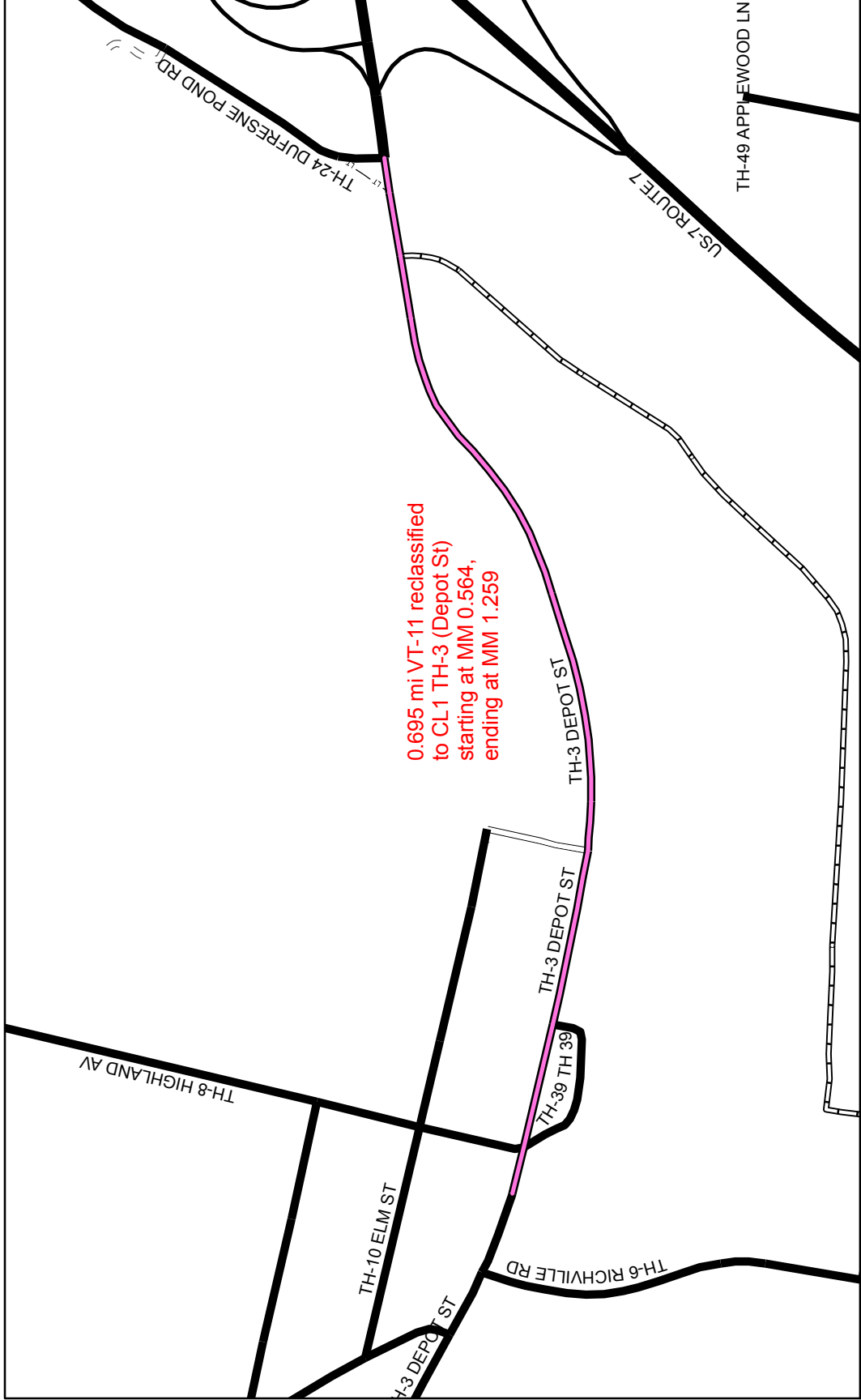


**MANCHESTER - 2.105 miles VT-7A to CL1 TH-1**  
**Change due to Legislative Act 117 of 2008**  
**Effective July 1, 2008**

Mapping Unit  
 Policy & Planning Division  
 Vermont Agency of Transportation -- July 2008



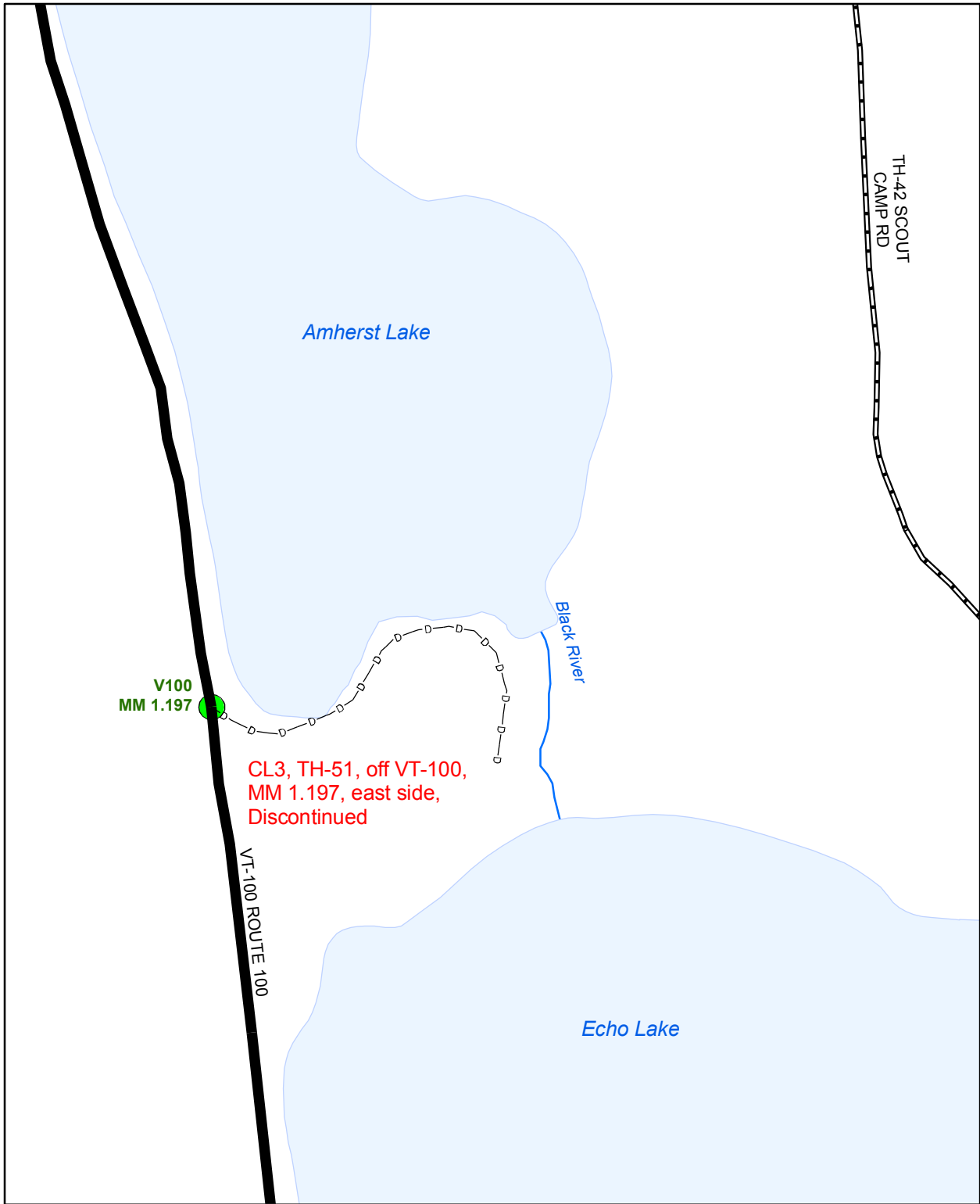
0 0.25 Miles



0.695 mi VT-11 reclassified to CL1 TH-3 (Depot St) starting at MM 0.564, ending at MM 1.259

**MANCHESTER - 0.695 miles VT-11 to CL1 TH-3**  
**Change due to Legislative Act 117 of 2008**  
**Effective July 1, 2008**

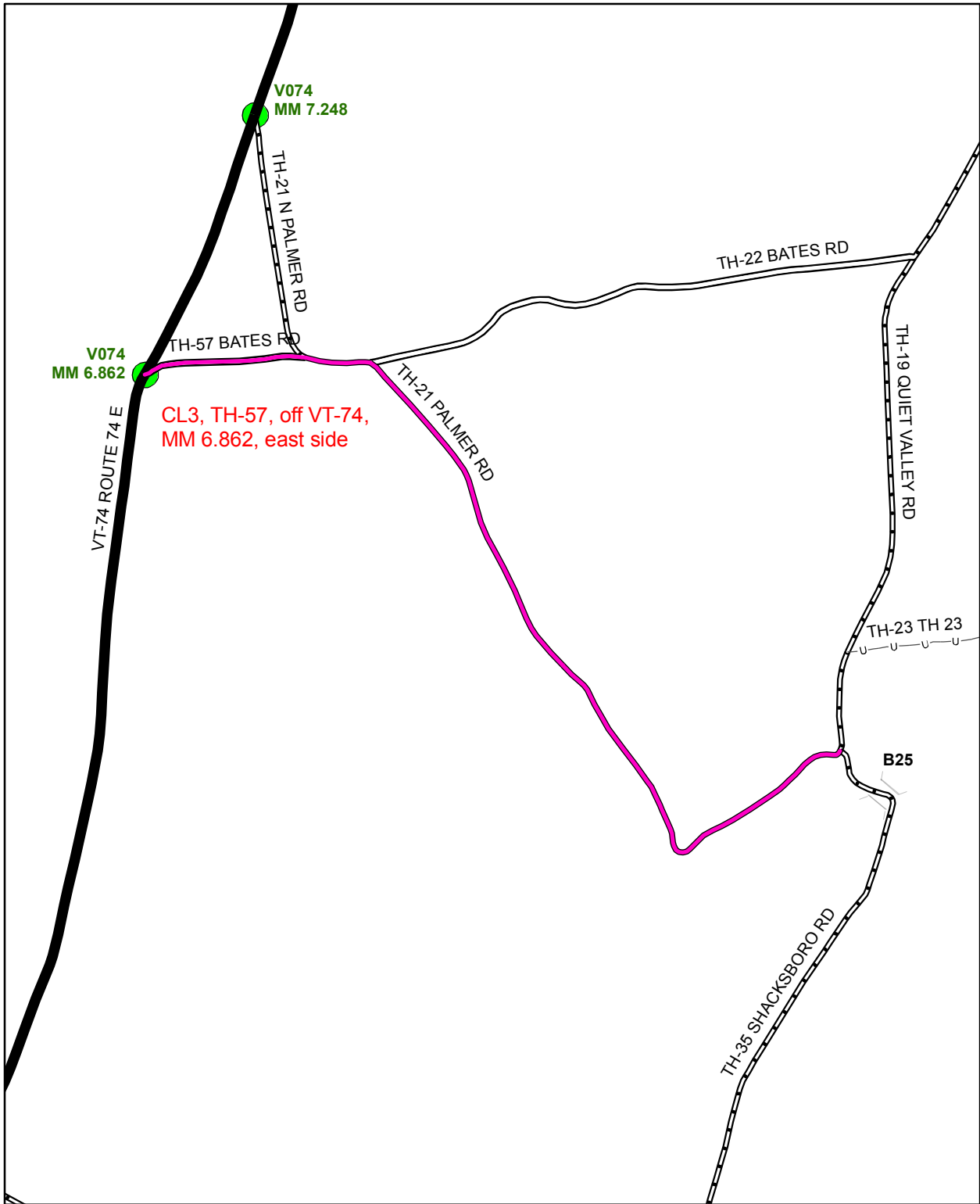
Mapping Unit  
 Policy & Planning Division  
 Vermont Agency of Transportation -- July 2008



**Mileage Certificate Change 2009  
PLYMOUTH**

Mapping Unit  
Policy & Planning Division  
Vermont Agency of Transportation -- March 2009



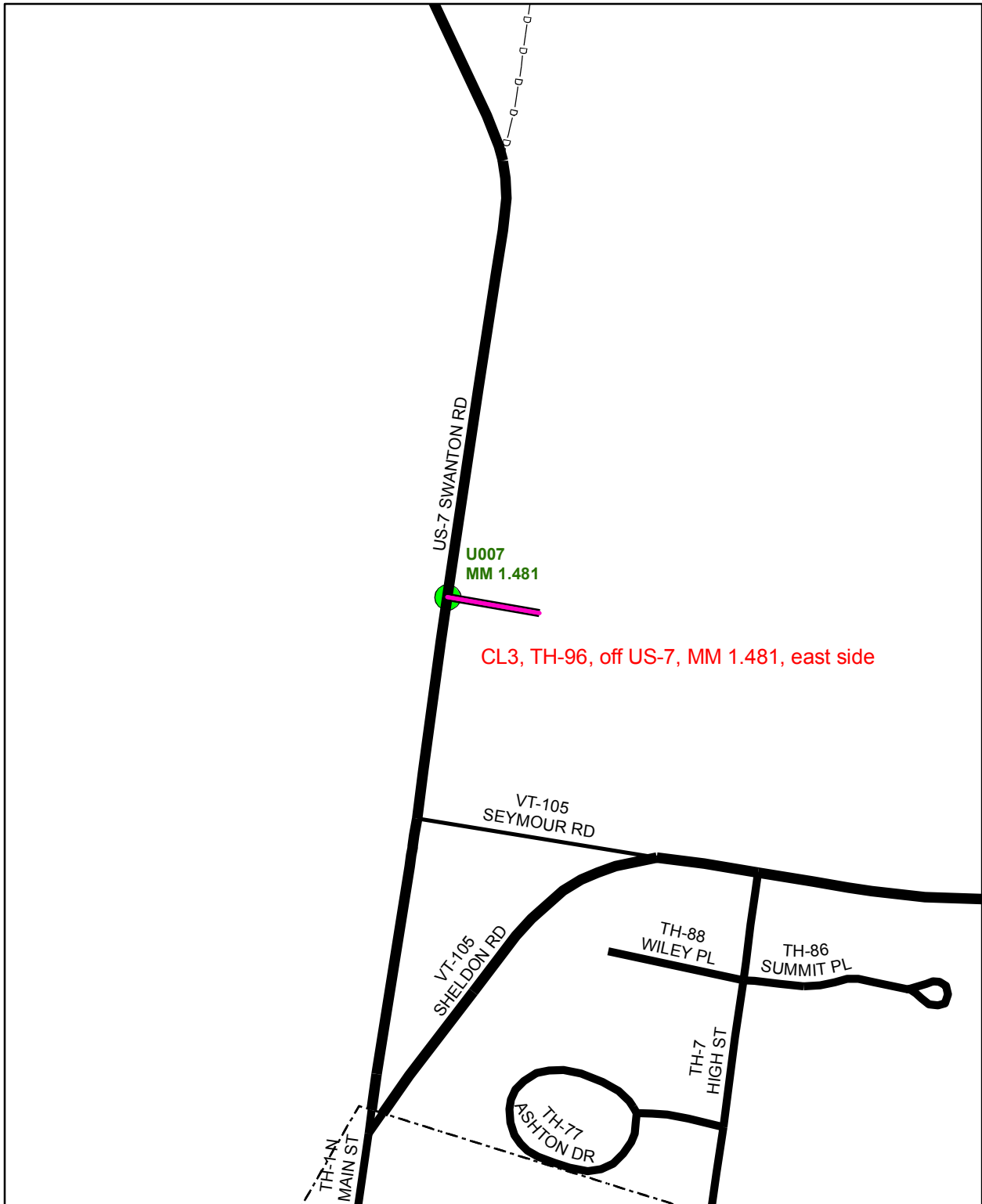


**Mileage Certificate Change 2009  
SHOREHAM**

Mapping Unit  
Policy & Planning Division  
Vermont Agency of Transportation -- March 2009



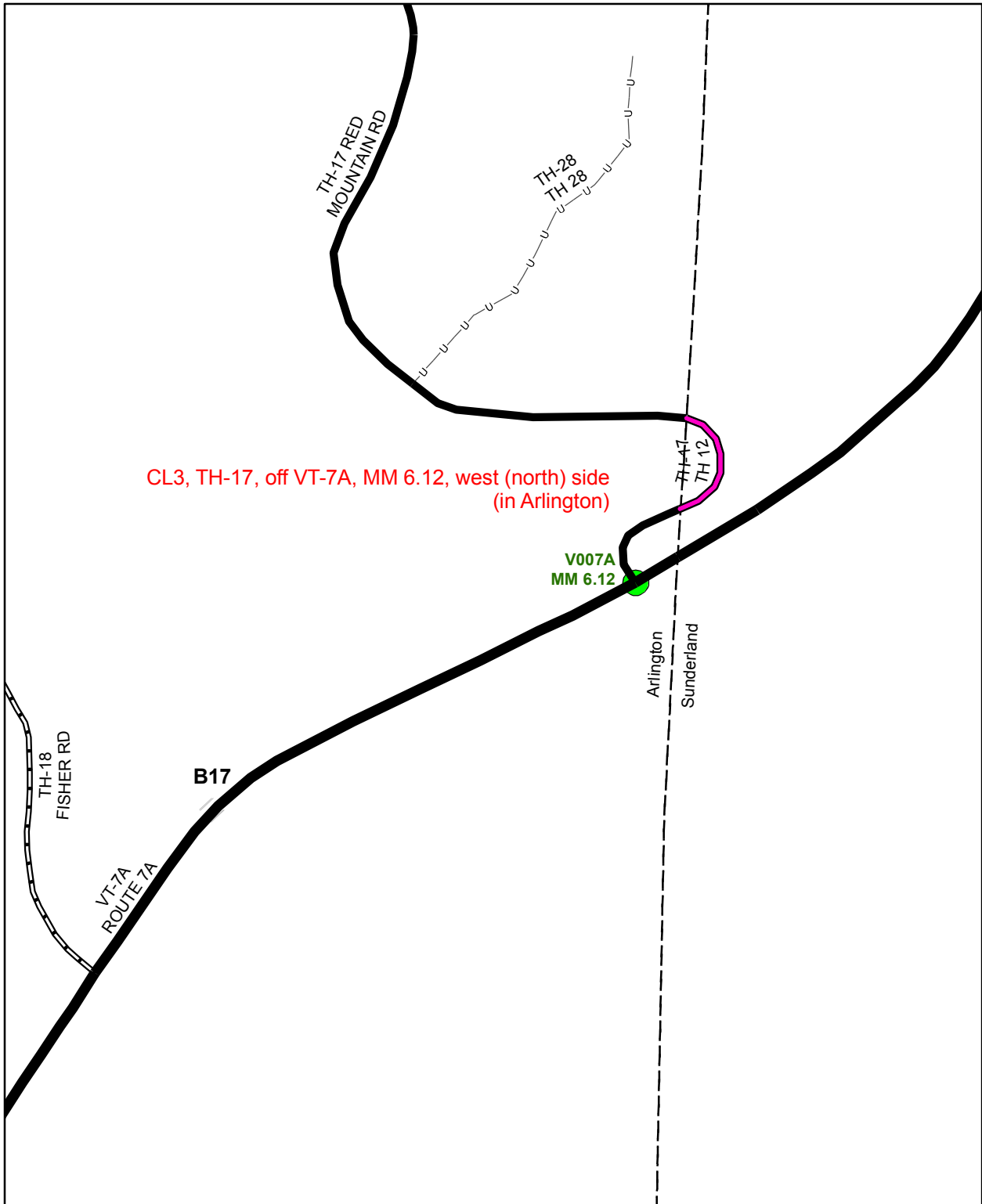




**Mileage Certificate Change 2009  
ST. ALBANS TOWN**

Mapping Unit  
 Policy & Planning Division  
 Vermont Agency of Transportation -- March 2009





CL3, TH-17, off VT-7A, MM 6.12, west (north) side  
(in Arlington)

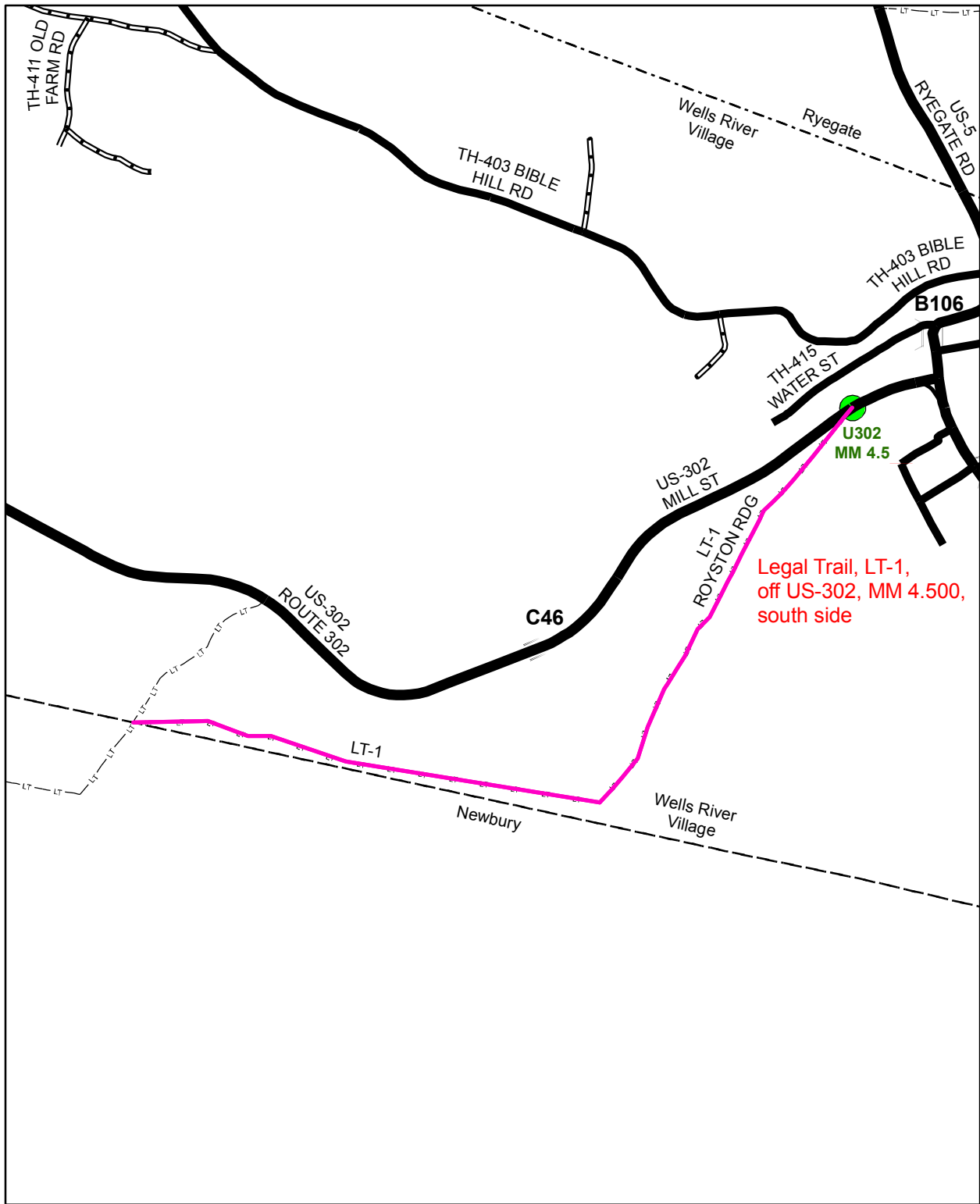
V007A  
MM 6.12

Arlington  
Sunderland

**Mileage Certificate Change 2009  
SUNDERLAND**

Mapping Unit  
Policy & Planning Division  
Vermont Agency of Transportation -- March 2009

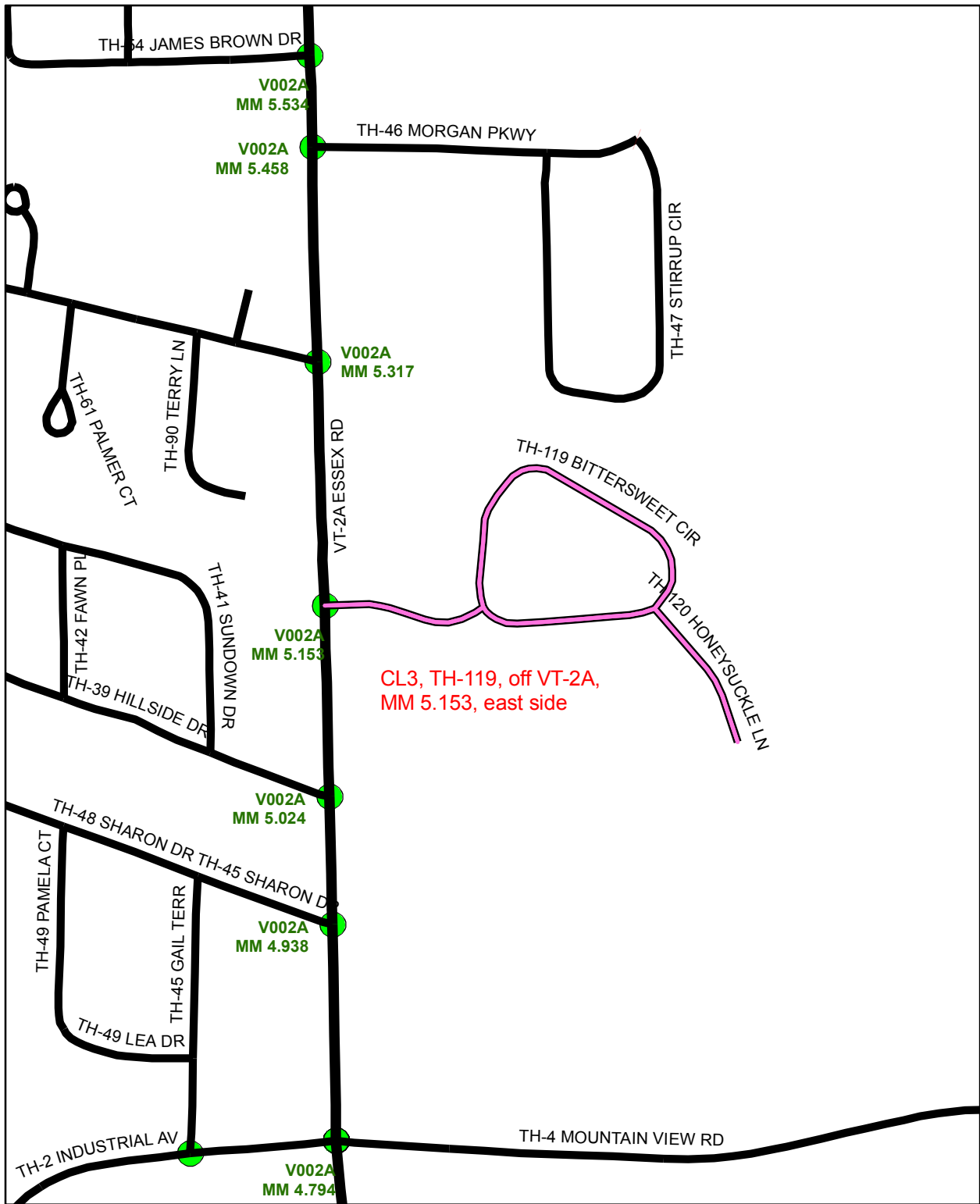




**Mileage Certificate Change 2009  
WELLS RIVER VILLAGE**

Mapping Unit  
Policy & Planning Division  
Vermont Agency of Transportation -- March 2009

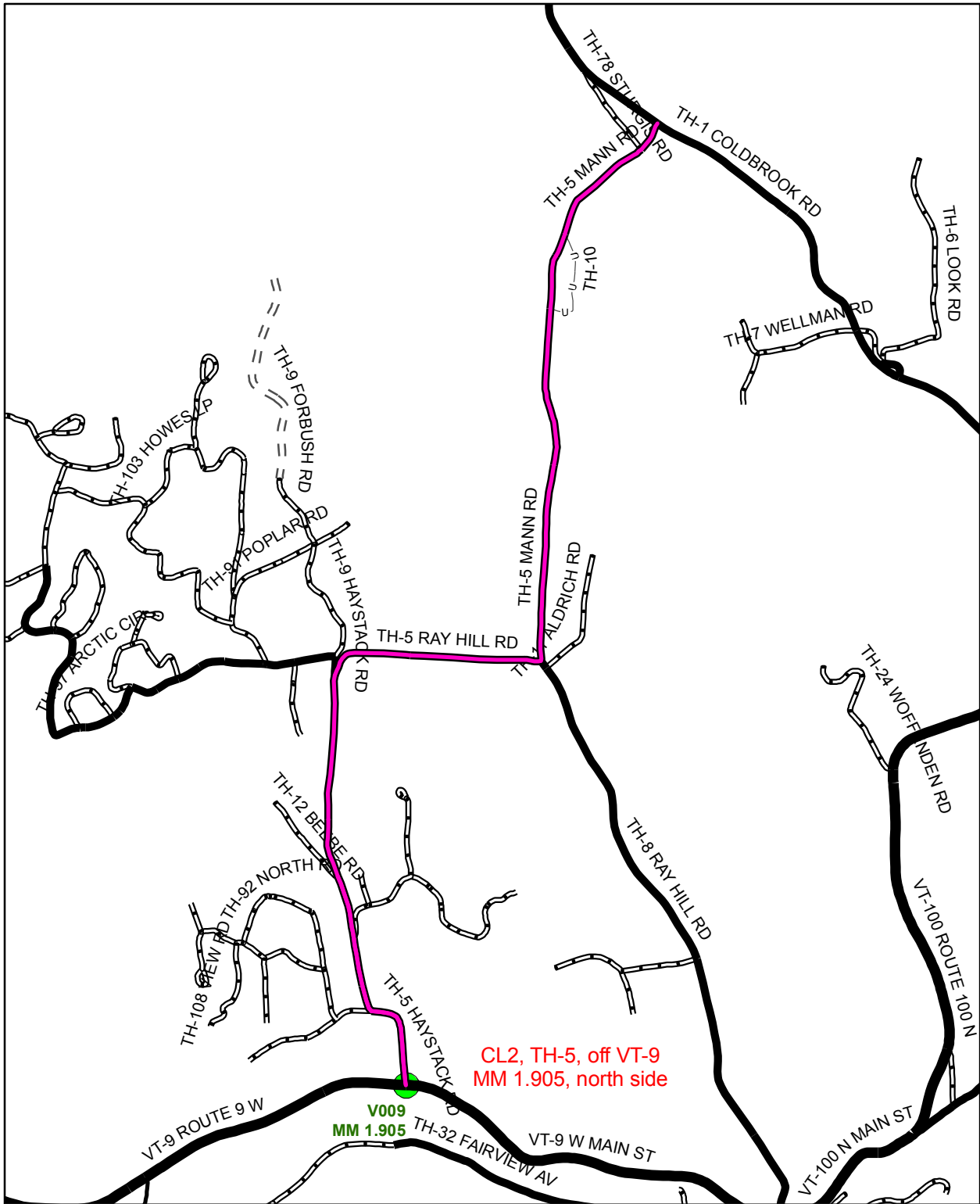




### Mileage Certificate Change 2009 WILLISTON

Mapping Unit  
Policy & Planning Division  
Vermont Agency of Transportation -- February 2009





CL2, TH-5, off VT-9  
MM 1.905, north side

**Mileage Certificate Change 2009  
WILMINGTON**

Mapping Unit  
Policy & Planning Division  
Vermont Agency of Transportation -- March 2009

