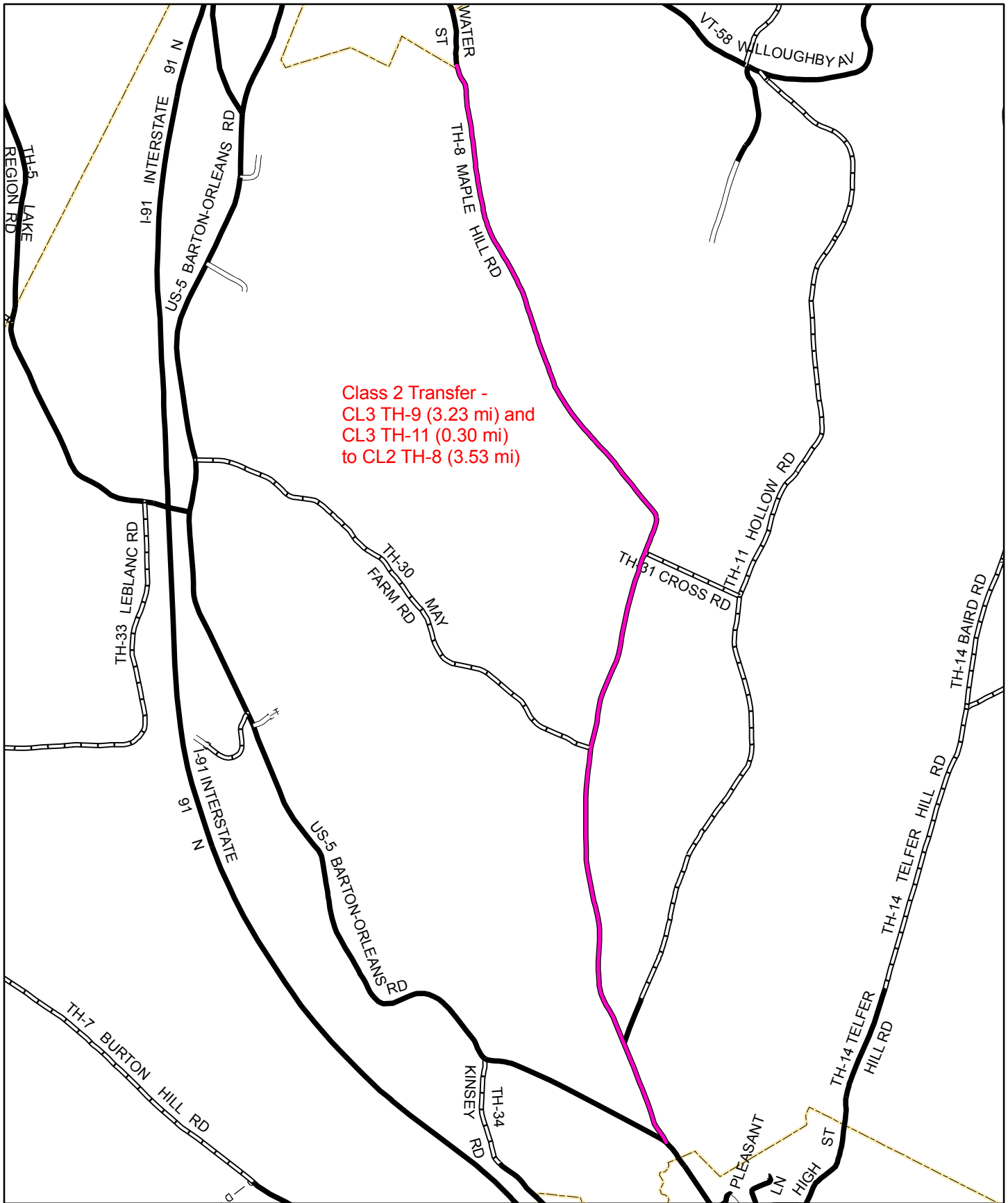


# Vermont AOT Road Changes Prompted by 2006 Mileage Certificates

# Traffic\_Ops\_notify\_rpt

County	Town	New Highway Mileage	Discontinued Mileage	Reclassified/Remeasured	TrafOps Notes
BENNINGTON	STAMFORD			Class 2 Transfer - CL3 TH2 to CL2 TH2 (1.47 mi)	CL2 TH-2, off VT-100, MM 0.815, west side
CHITTENDEN	COLCHESTER	0.15 mi TH-191 CL3 Brentwood Dr			TH-191 CL3, Brentwood Dr, off US-7, MM 6.901, west side
CHITTENDEN	ESSEX	0.12 mi TH-192 CL3 Thayer Bay Rd 0.05 mi TH-193 CL3 Thayer Bay			TH-798 CL3, Irene Av, off VT-128, MM 0.682, south side
CHITTENDEN	SO. BURLINGTON	0.43 mi TH-798 CL3 Irene Av 0.22 mi TH-799 CL3 Marion Av 0.18 mi TH-800 CL3 Laurel Dr 0.21 mi TH-801 CL3 Corporate Dr			TH-88 CL3, Farrell St, off US-7, MM 0.332 (in Burlington), east side
CHITTENDEN	WILLISTON	0.19 mi TH-121 CL3 Southview Dr			TH-215 CL3, Tilley Dr, off VT-116,
FRANKLIN	SHELDON	0.26 mi TH-88 CL3 Farrell St 0.48 mi TH-213 CL3 Bower St 0.29 mi TH-214 CL3 Cabot Ct 0.17 mi TH-215 CL3 Tilley Dr 0.33 mi TH-101 CL3 Country Club Dr			TH-113 CL3 -- off VT-2A, MM 3.335, east side -- off US-2, MM1.685, south side
LAMOILLE	CAMBRIDGE	0.47 mi TH-113 CL3 Maple Tree Place Rd			TH-53 CL3, off VT-105, MM 2.354, north side
LAMOILLE	EDEN	0.40 mi TH-51 CL3 extension to Forest Heights 0.10 mi TH-53 CL3 High St			TH-90 CL3 Notch View Rd, off VT 108, approx MM 4.257, east side
LAMOILLE	EDEN	0.13 mi CL3 TH-90 Notch View Rd		0.16 mi TH-20 reclassified from CL3 to CL4 (Cemetery Rd) 0.19 mi TH-20 reclassified from CL4 to Legal Trail (Cemetery Rd)	TH-20 reclassified from CL3 to CL4 (Cemetery Rd), off VT100, approx MM 2.962, south side

<b>County</b>	<b>Town</b>	<b>New Highway Mileage</b>	<b>Discontinued Mileage</b>	<b>Reclassified/Remeasured</b>	<b>TrafOps Notes</b>
LAMOILLE	HYDE PARK			Class 2 Transfer - CL3 TH-24 to CL2 TH-6 (0.17 mi)	CL2 TH-6, off VT-100, MM 4.914, east side
LAMOILLE	JOHNSON			Class 2 Transfer - CL3 TH28 to CL2 TH6 (1.55 mi) and CL3 TH39 to CL2 TH7 (1.60 mi)	CL2 TH-6, off VT-100C, MM 2.870, east side CL2 TH-7, off VT-15, MM 2.765, north side
ORLEANS	BARTON			Class 2 Transfer - CL3 TH9 (3.23 mi) and CL3 TH11 (0.30 mi) to CL2 TH8 (3.53 mi)	CL2 TH-8, off US 5, MM 6.075, north side
WASHINGTON	DUXBURY	0.25 mi TH-44 CL3 Sunrise Av 0.94 mi TH-43 CL3 Mountainview Rd			TH-44 CL3, off VT-100, MM 0.722, west side
WASHINGTON	EAST MONTPELIER			Class 2 Transfer - CL3 TH58 to CL2 TH6 (0.45 mi)	CL2 TH-6, off US 2, MM 0.652, south side



Class 2 Transfer -  
 CL3 TH-9 (3.23 mi) and  
 CL3 TH-11 (0.30 mi)  
 to CL2 TH-8 (3.53 mi)

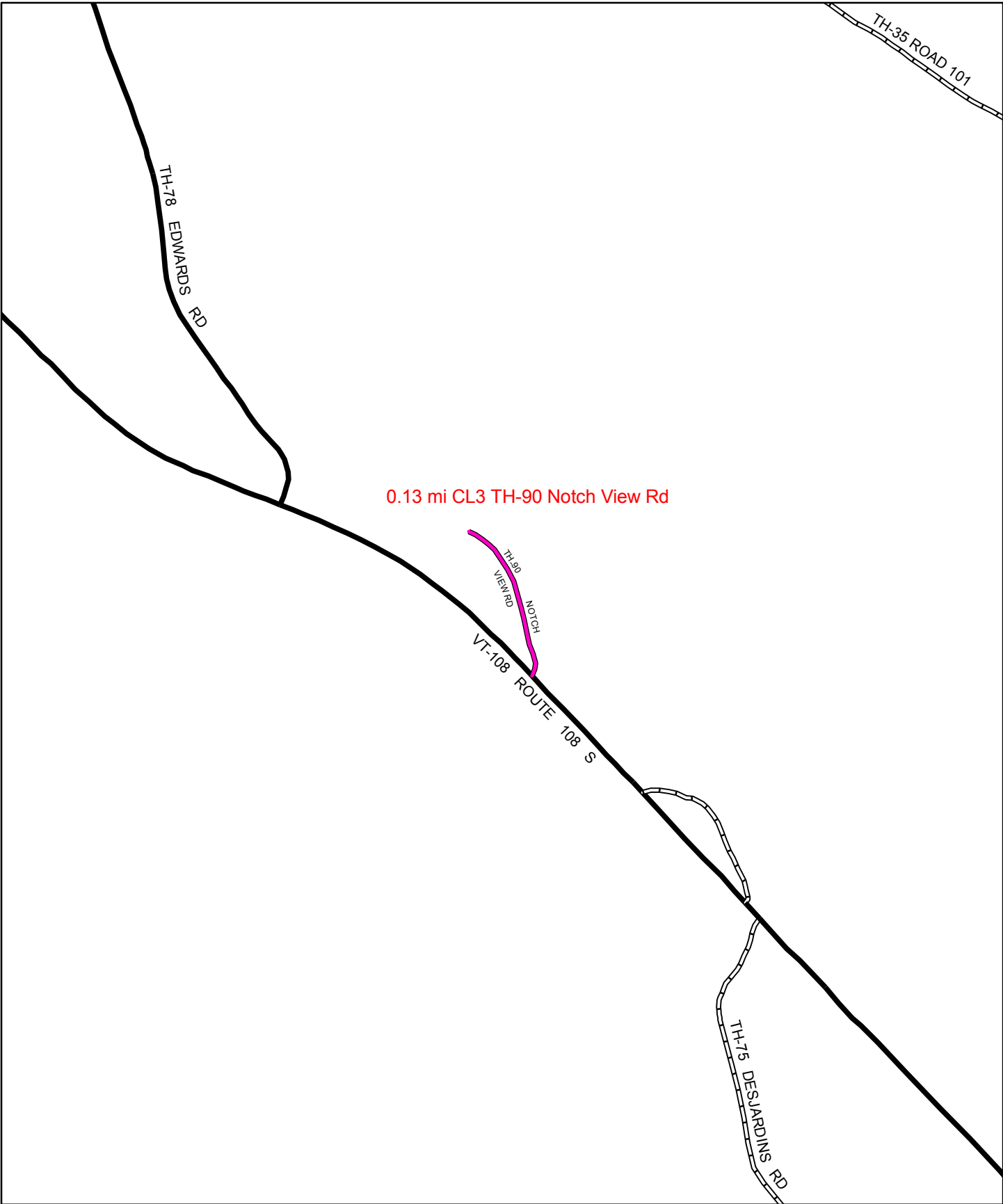
**Mileage Certificate Change 2006 -- BARTON**

Mapping Unit  
 Policy & Planning Division  
 Vermont Agency of Transportation -- March 2006



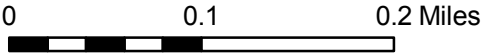
0 0.1 0.2 0.3 0.4 0.5 Miles

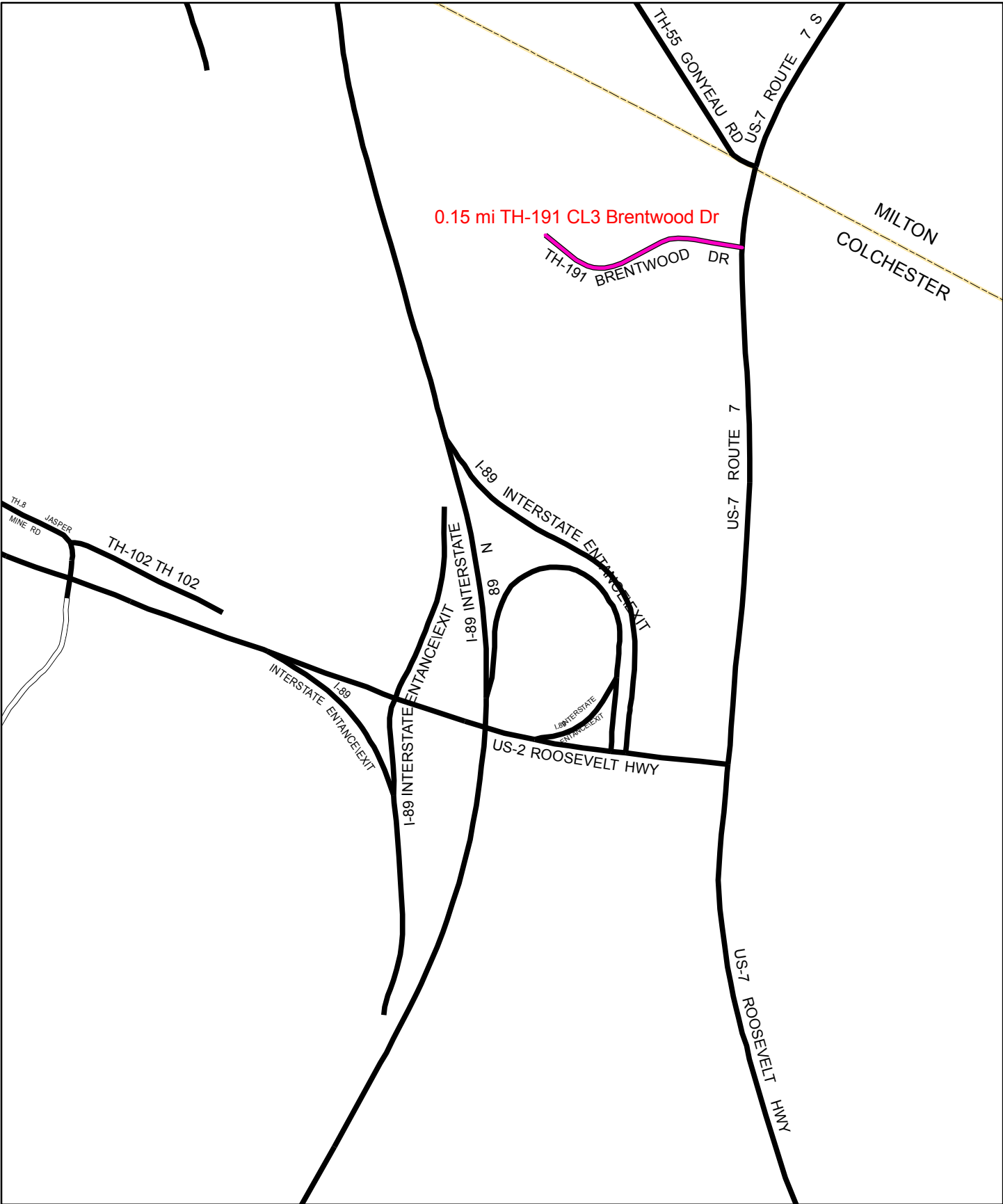




**Mileage Certificate Change 2006 -- Cambridge**


Mapping Unit  
Policy & Planning Division  
Vermont Agency of Transportation -- March 2006

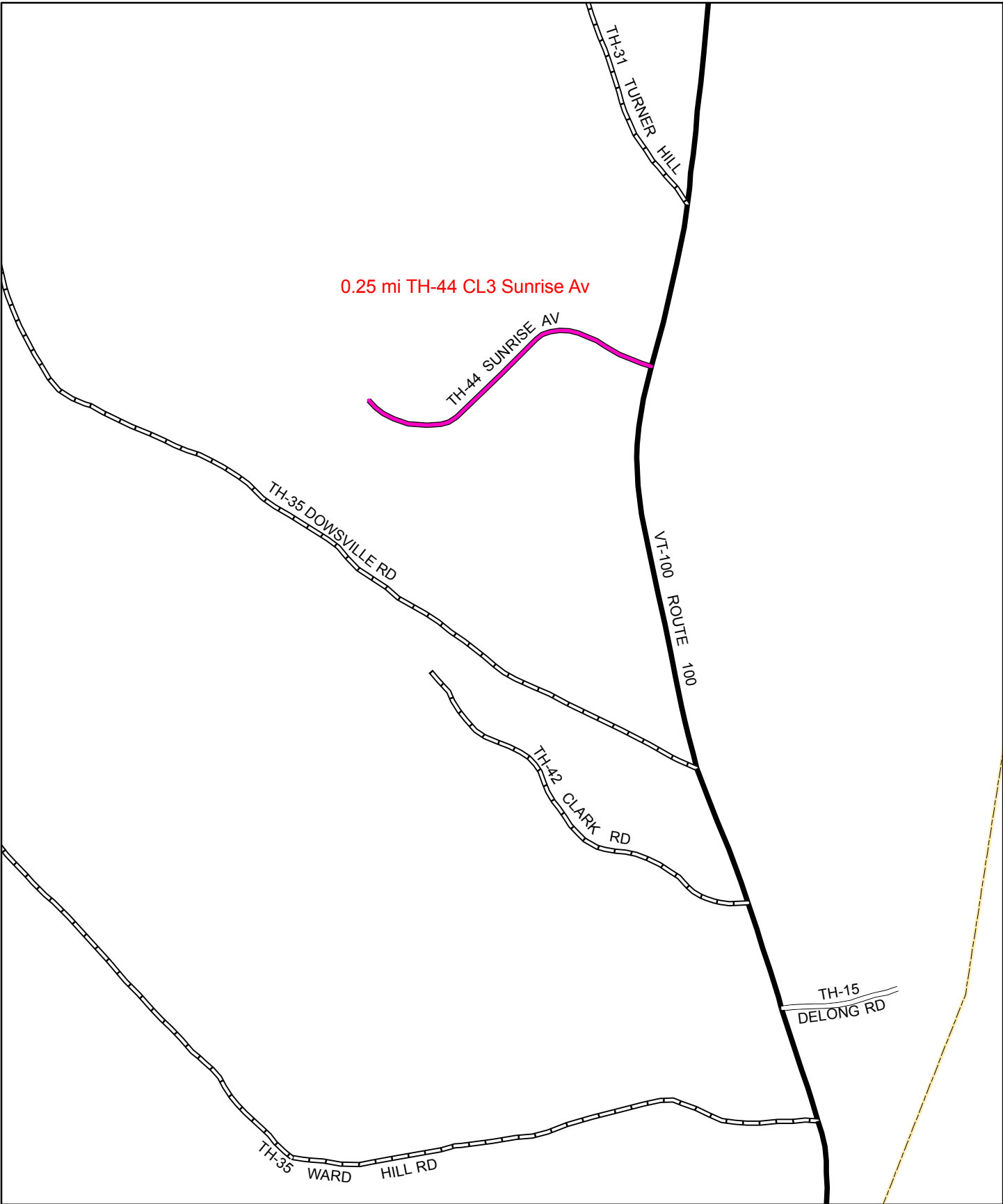




**Mileage Certificate Change 2006 -- COLCHESTER**

Mapping Unit  
 Policy & Planning Division  
 Vermont Agency of Transportation -- March 2006




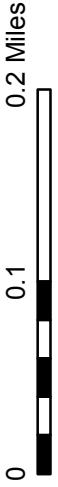
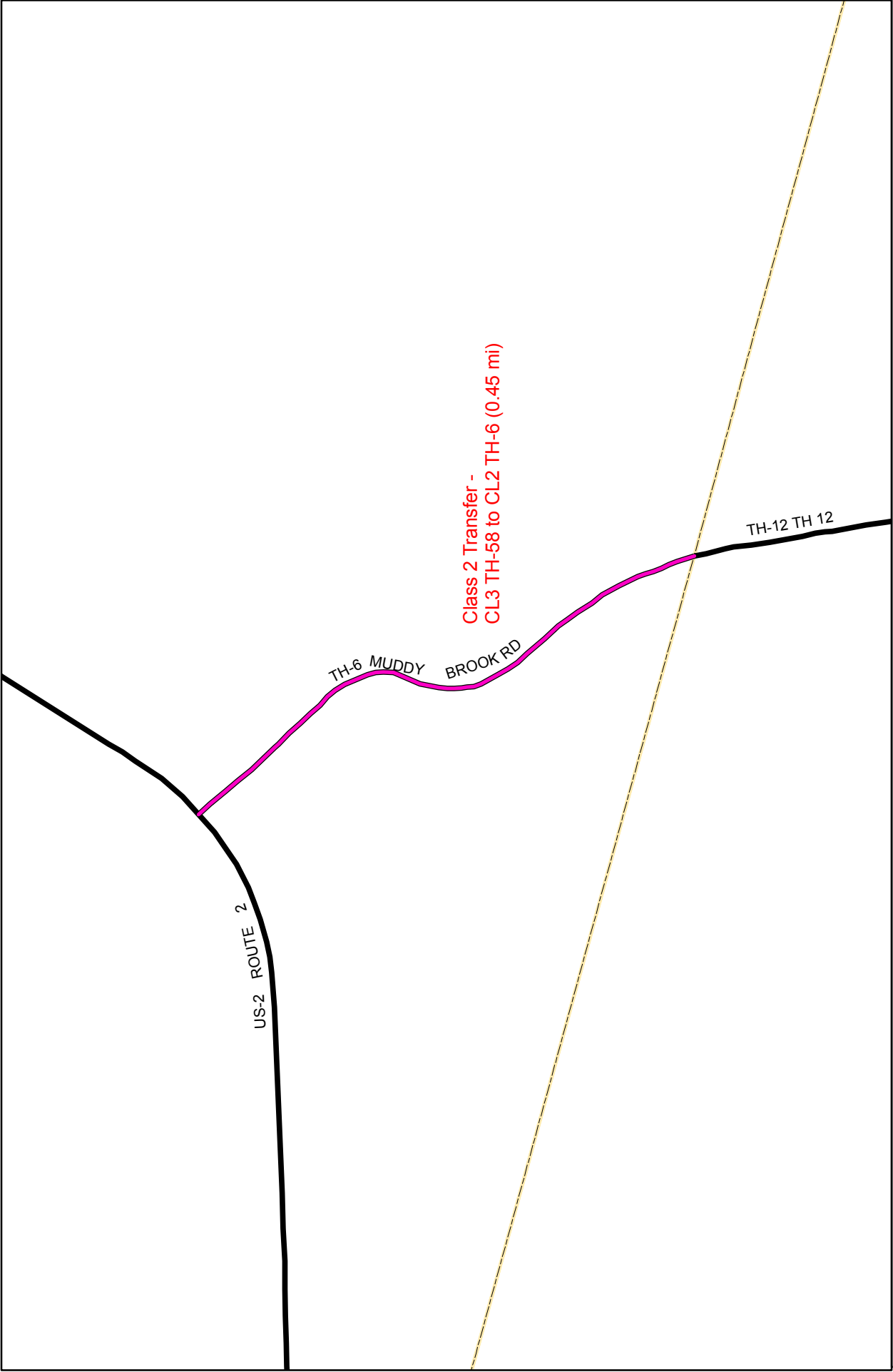


0.25 mi TH-44 CL3 Sunrise Av

**Mileage Certificate Change 2006 -- DUXBURY**

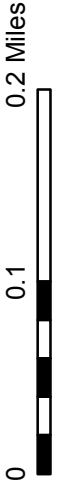
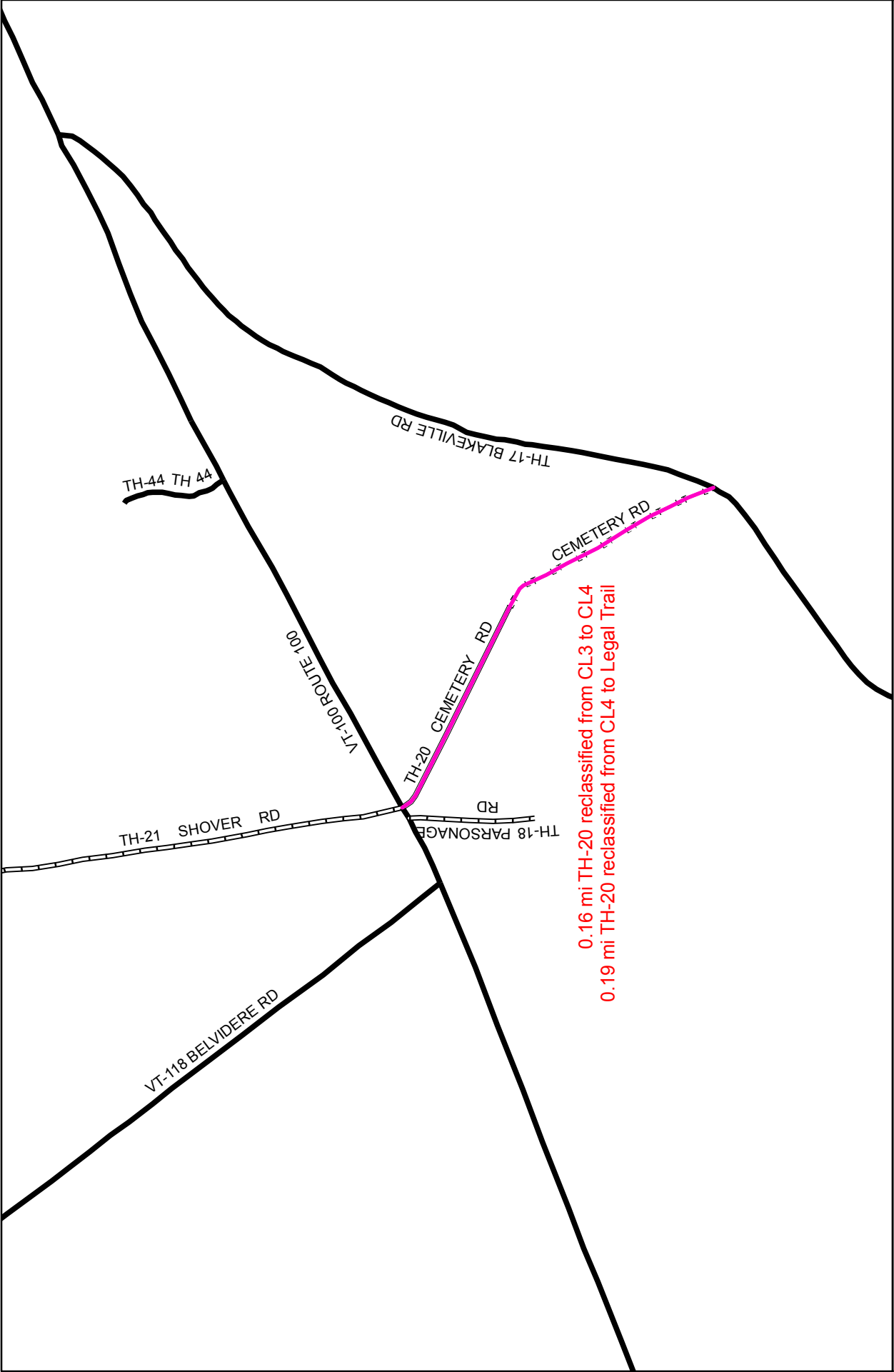
Mapping Unit  
 Policy & Planning Division  
 Vermont Agency of Transportation -- March 2006





**Mileage Certificate Change 2006 -- EAST MONTPELIER**

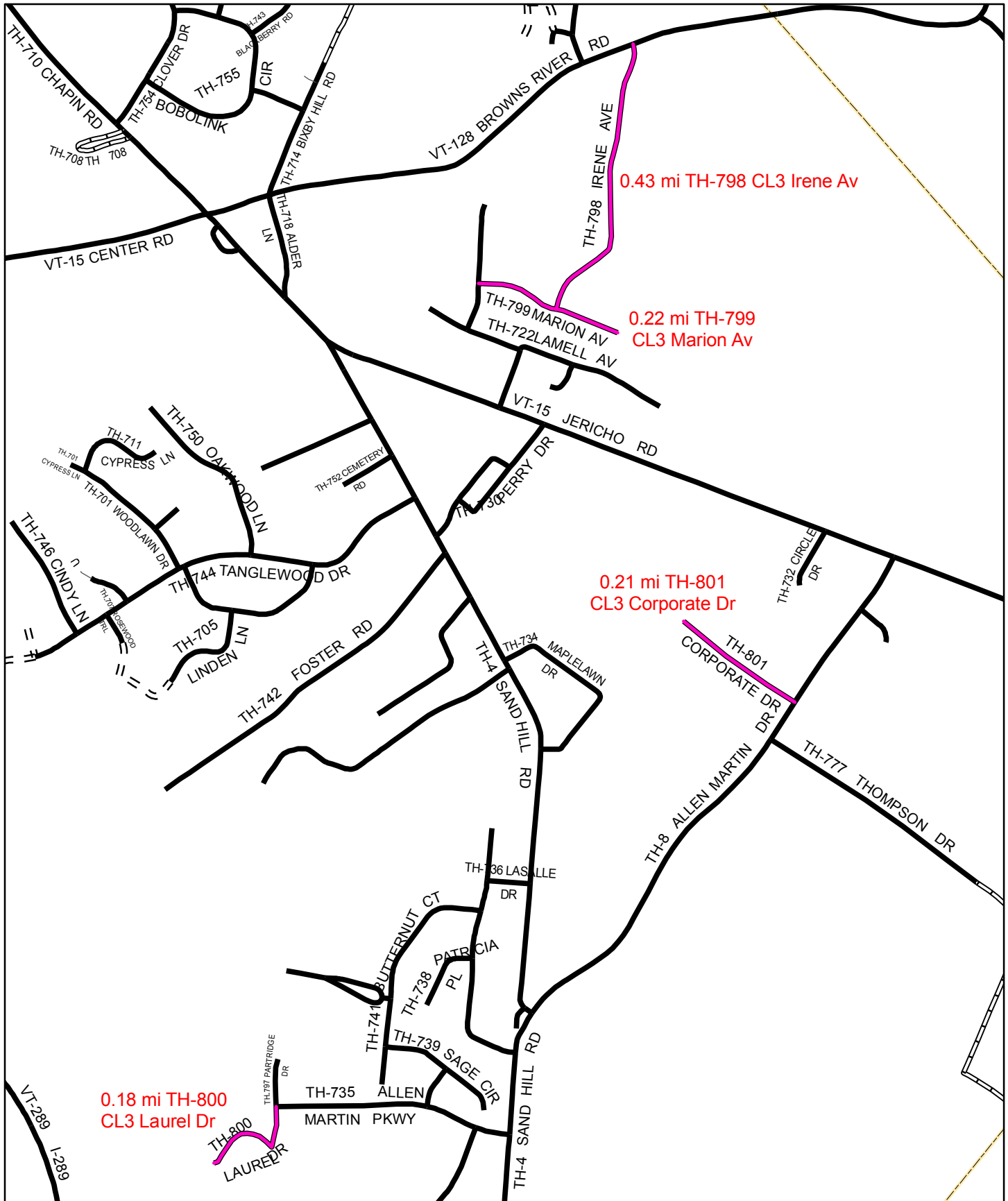
Mapping Unit  
Policy & Planning Division  
Vermont Agency of Transportation -- March 2006



**Mileage Certificate Change 2006 -- EDEN**

Mapping Unit  
 Policy & Planning Division  
 Vermont Agency of Transportation -- March 2006

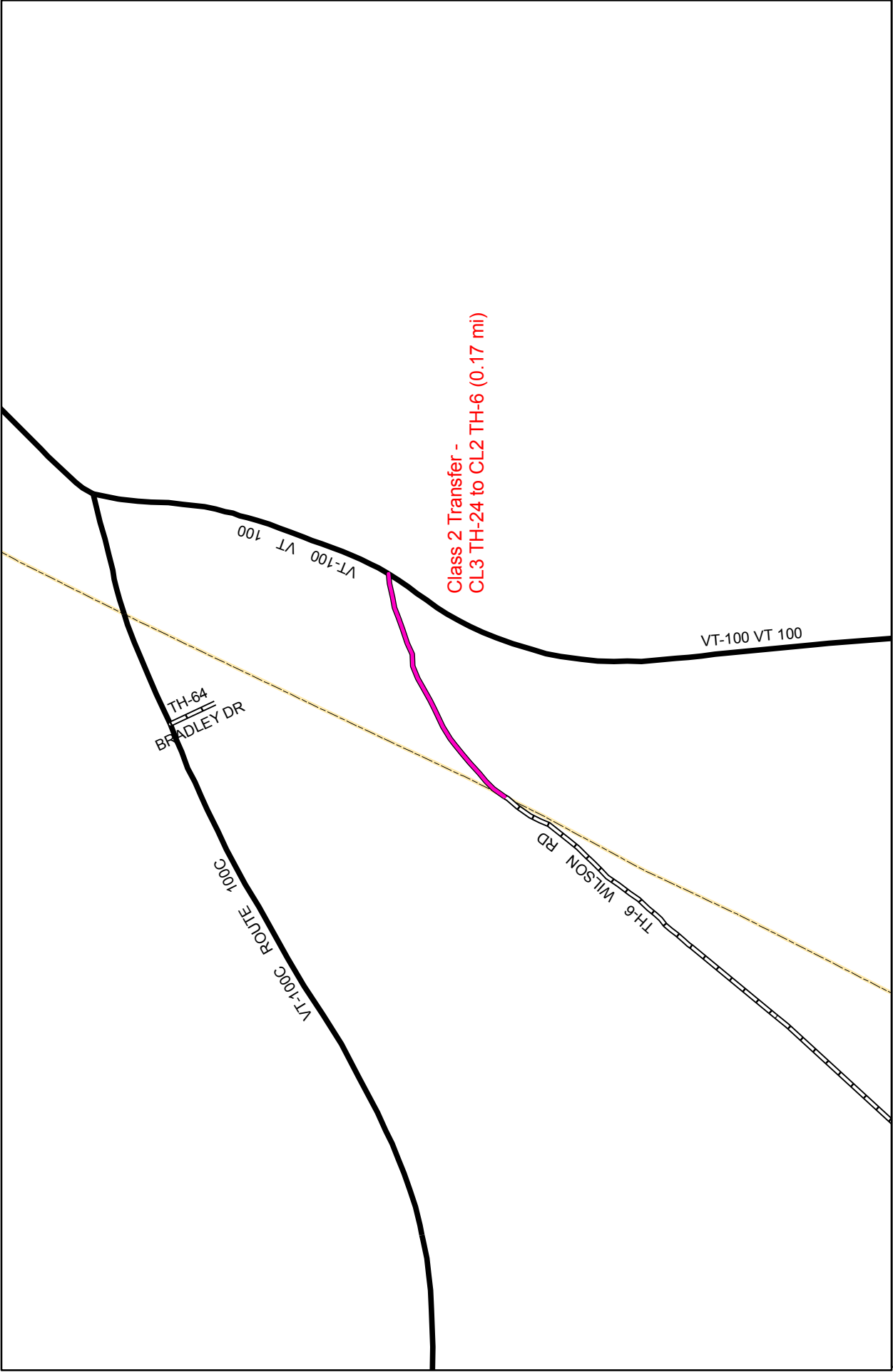




### Mileage Certificate Change 2006 -- ESSEX (Urban Compact)

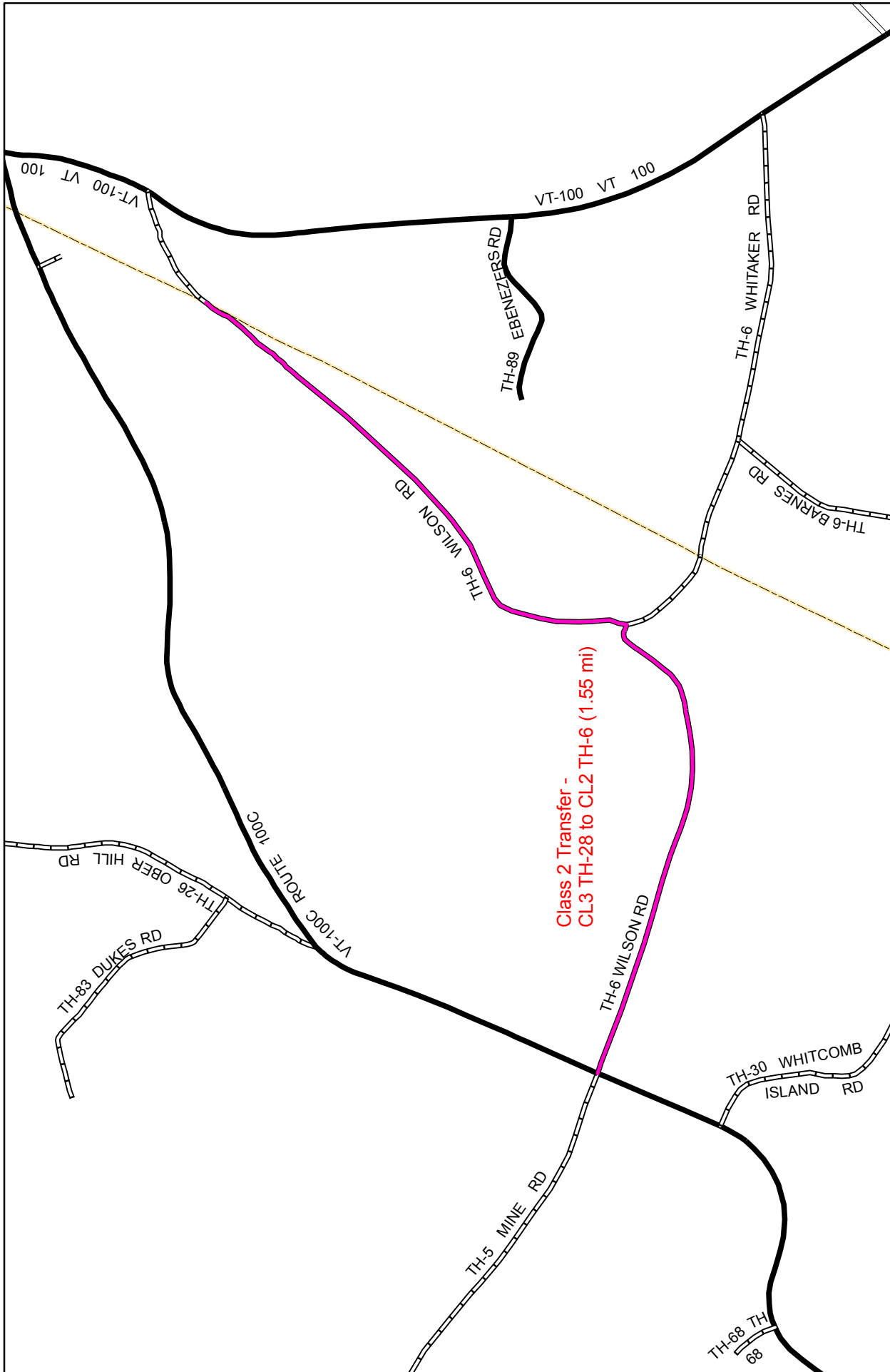
Mapping Unit  
 Policy & Planning Division  
 Vermont Agency of Transportation -- March 2006





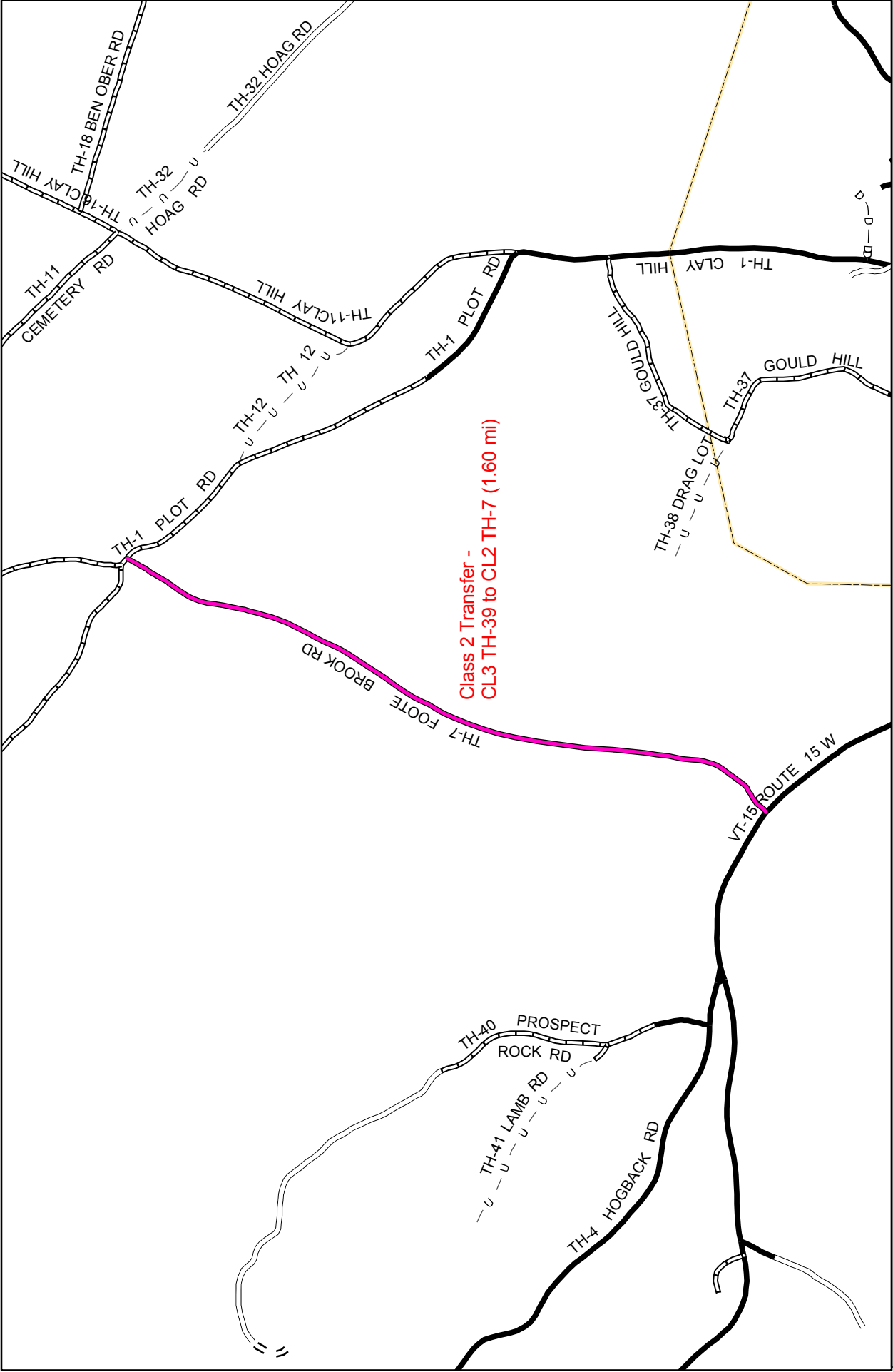
**Mileage Certificate Change 2006 -- HYDE PARK**

Mapping Unit  
Policy & Planning Division  
Vermont Agency of Transportation -- March 2006



**Mileage Certificate Change 2006 -- JOHNSON**

Mapping Unit  
Policy & Planning Division  
Vermont Agency of Transportation -- March 2006



Class 2 Transfer -  
CL3 TH-39 to CL2 TH-7 (1.60 mi)



**Mileage Certificate Change 2006 -- JOHNSON**

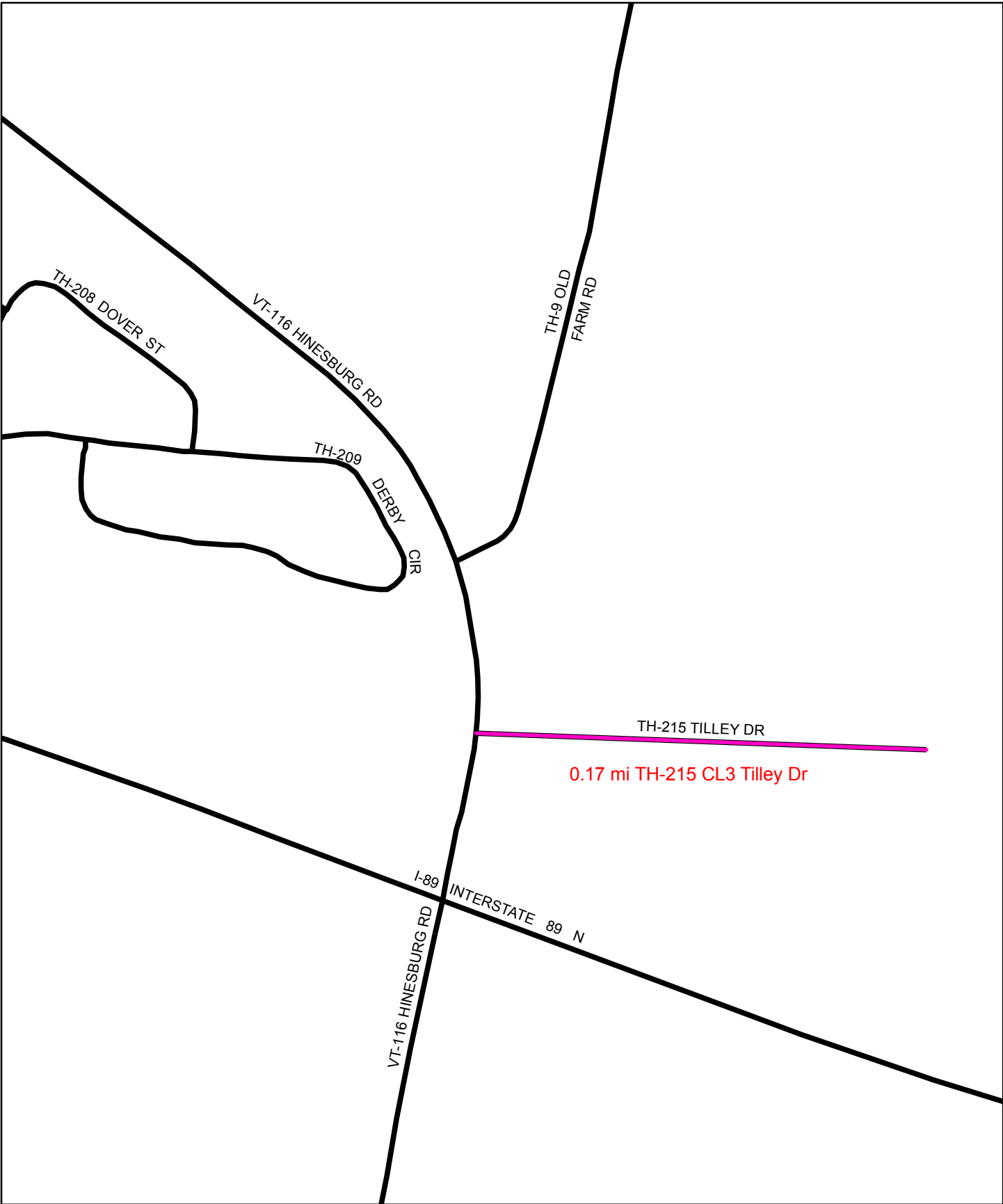
Mapping Unit  
Policy & Planning Division  
Vermont Agency of Transportation -- March 2006



**Mileage Certificate Change 2006 -- SOUTH BURLINGTON**

Mapping Unit  
 Policy & Planning Division  
 Vermont Agency of Transportation -- March 2006

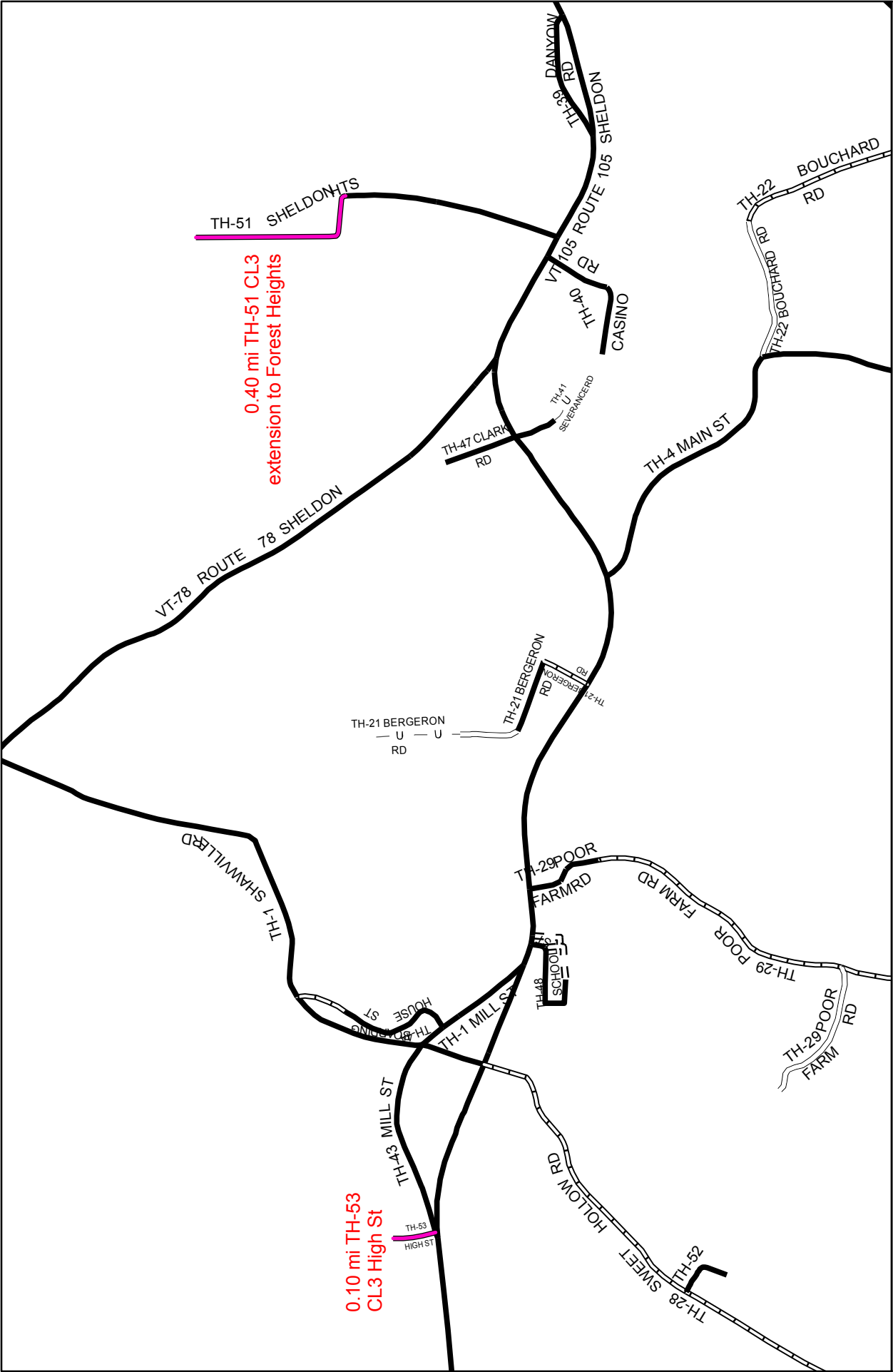




**Mileage Certificate Change 2006 -- SOUTH BURLINGTON**

Mapping Unit  
Policy & Planning Division  
Vermont Agency of Transportation -- March 2006





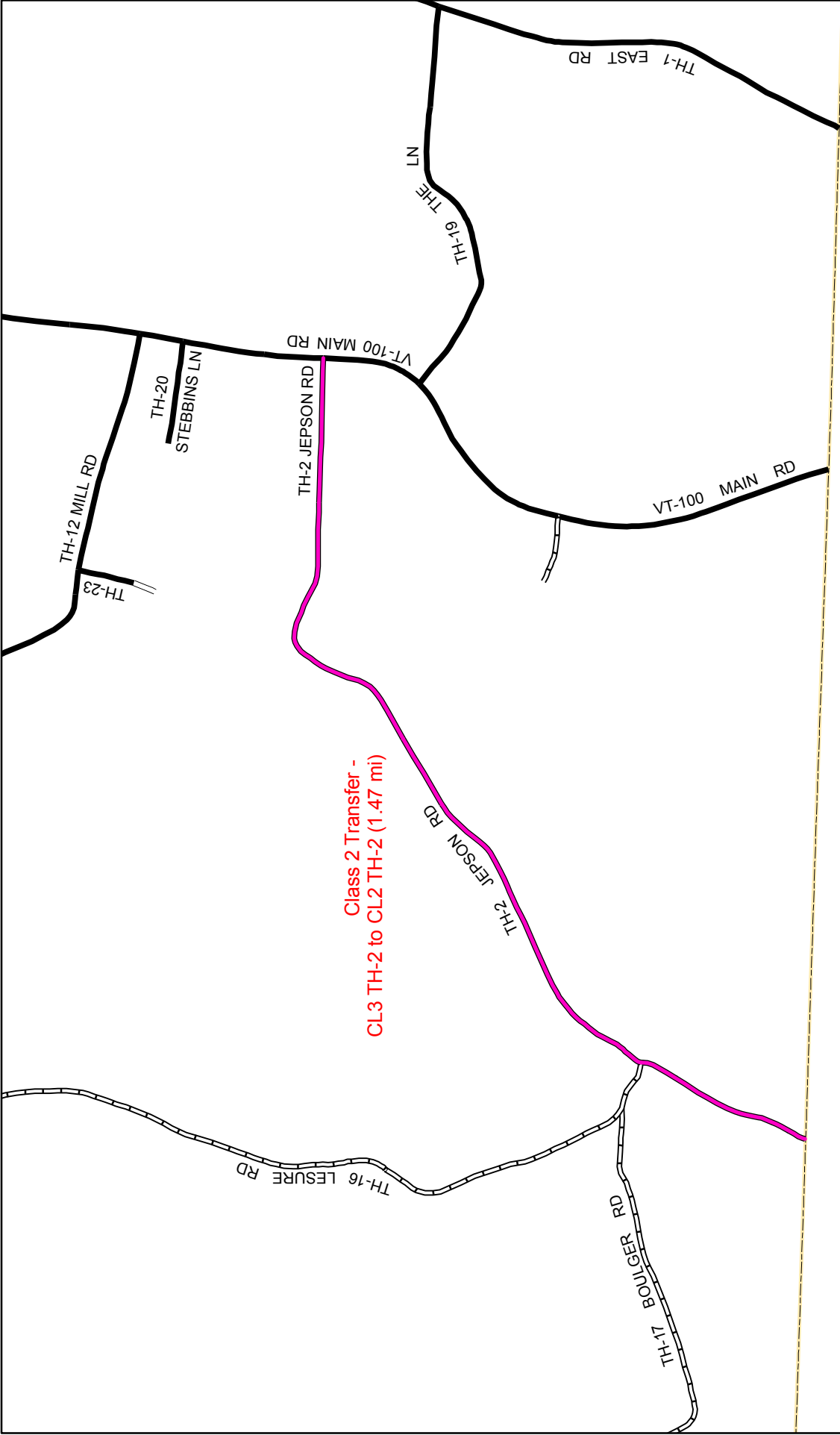
0.40 mi TH-51 CL3 extension to Forest Heights

0.10 mi TH-53 CL3 High St



Mileage Certificate Change 2006 -- SHELDON

Mapping Unit  
 Policy & Planning Division  
 Vermont Agency of Transportation -- March 2006



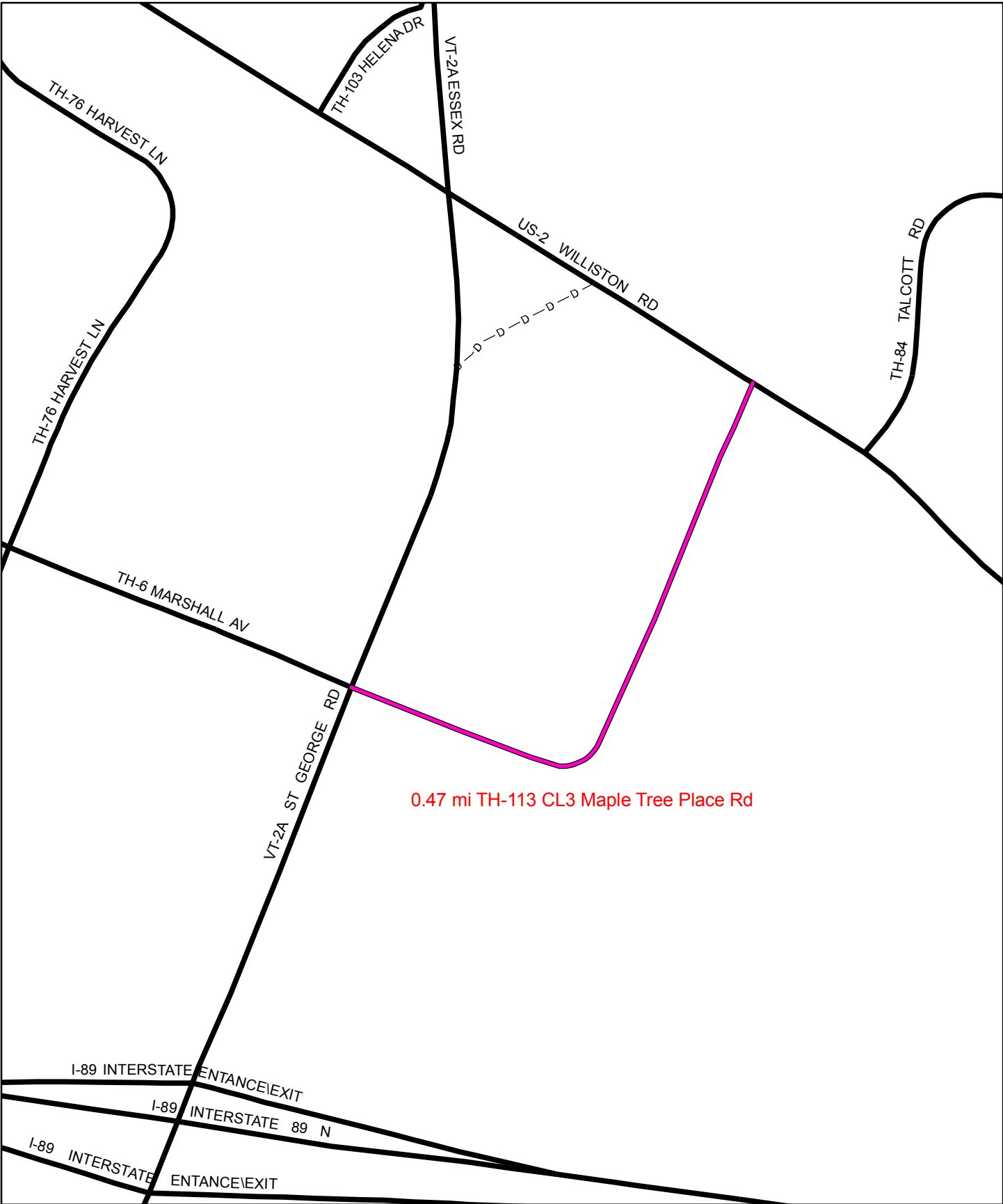
Class 2 Transfer -  
CL3 TH-2 to CL2 TH-2 (1.47 mi)



**Mileage Certificate Change 2006 -- STAMFORD**

Mapping Unit  
Policy & Planning Division  
Vermont Agency of Transportation -- March 2006





0.47 mi TH-113 CL3 Maple Tree Place Rd

**Mileage Certificate Change 2006 -- WILLISTON**

Mapping Unit  
 Policy & Planning Division  
 Vermont Agency of Transportation -- March 2006

