

CERTIFICATE OF HIGHWAY MILEAGE

YEAR ENDING FEBRUARY 10, 2006

Fill out form, make and file copy with the Town Clerk, and mail ORIGINAL, before February 20, 2006 to: VT Agency of Transportation, Program Development Division, Drawer 33, Montpelier, VT 05633.

We, the Selectmen or Aldermen or Trustees of HARTLAND in WINDSOR County on an oath state that the mileage of highways, according to Title 19, V.S.A, Sec #305, added 1985, is as follows:

PART I - CHANGES TOTALS - Please fill in and calculate totals.

Table with 6 columns: Town Highways, Previous Mileage, Added Mileage, Subtracted Mileage, Total, Scenic Highways. Rows include Class 1, Class 1 Lane, Class 2, Class 3, State Highway, Class 4, and Total.

* Class 1 Lane Mileage and Class 4 is NOT included in total. 100.580 S. Moulton 3/1/06

PART II - INFORMATION AND DESCRIPTION OF CHANGES SHOWN ABOVE.

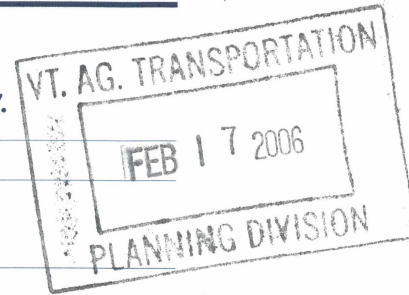
1. NEW HIGHWAYS: Please attach Selectmen's "Certificate of Completion and Opening".

ADDED TINKHAM HILL ROAD TH-89 0.53 S. Moulton 3/1/06

2. DISCONTINUED: Please attach SIGNED copy of proceedings (minutes of meeting).

3. RECLASSIFIED/REMEASURED: Please attach SIGNED copy of proceedings (minutes of meeting).

4. SCENIC HIGHWAYS: Please attach a copy of order designating/discontinuing Scenic Highways.



IF THERE ARE NO CHANGES IN MILEAGE: Check box and sign below. []

PART III - SIGNATURES - PLEASE SIGN.

Selectmen/ Aldermen/ Trustees Signatures:

Shomen White, Gordon Richardson, Patricia Richardson, May O'Brien, Keith Wasson

Clerk Signature:

Clyde A Jerke

Date Filed:

February 10, 2006

Please sign ORIGINAL and return it for Transportation signature.

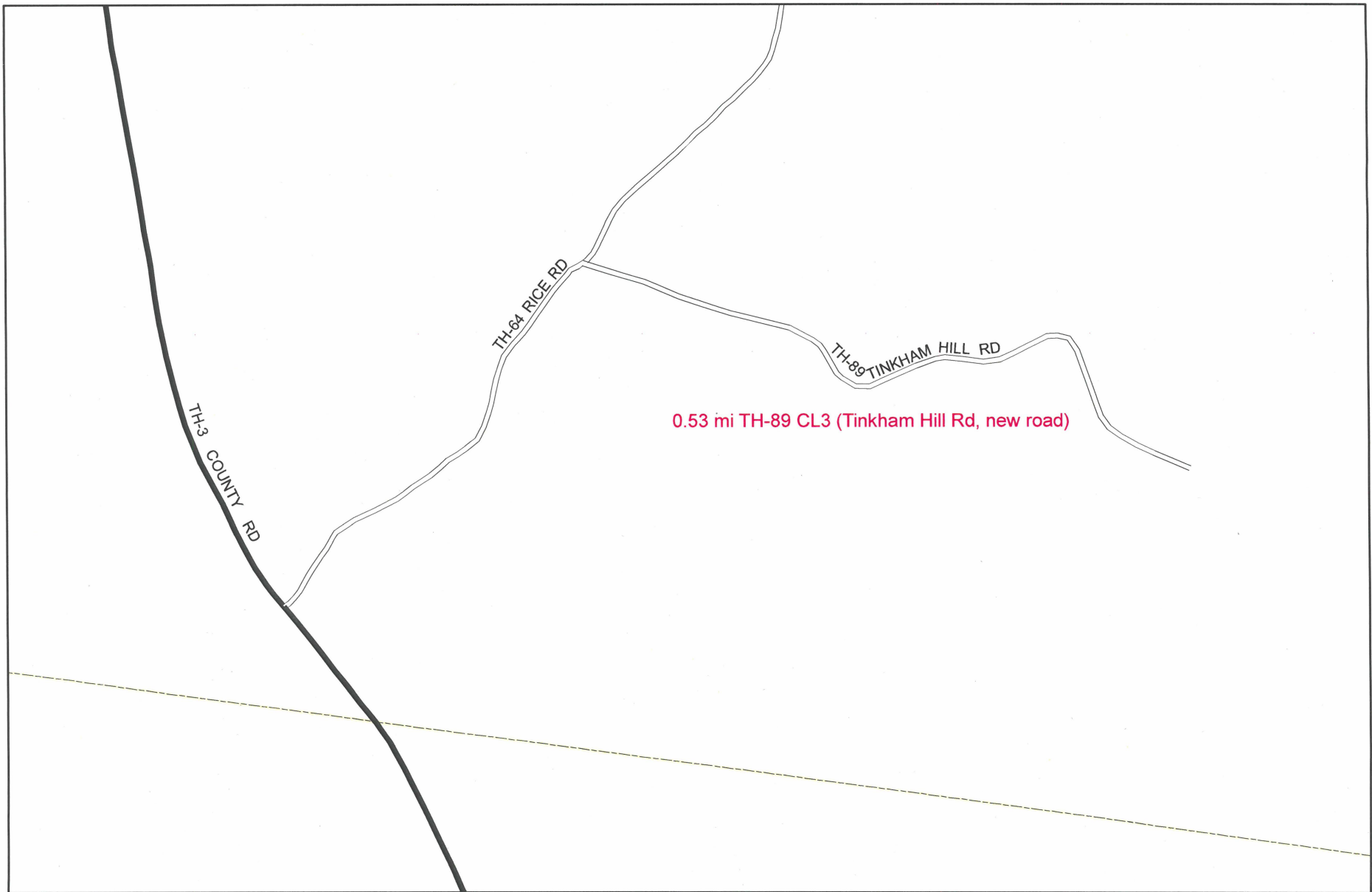
AGENCY OF TRANSPORTATION APPROVAL: Signed copy will be returned to T/C/V Clerk.

APPROVED:

Johnathan Croft, Representative, Agency of Transportation

DATE:

2/11/2006

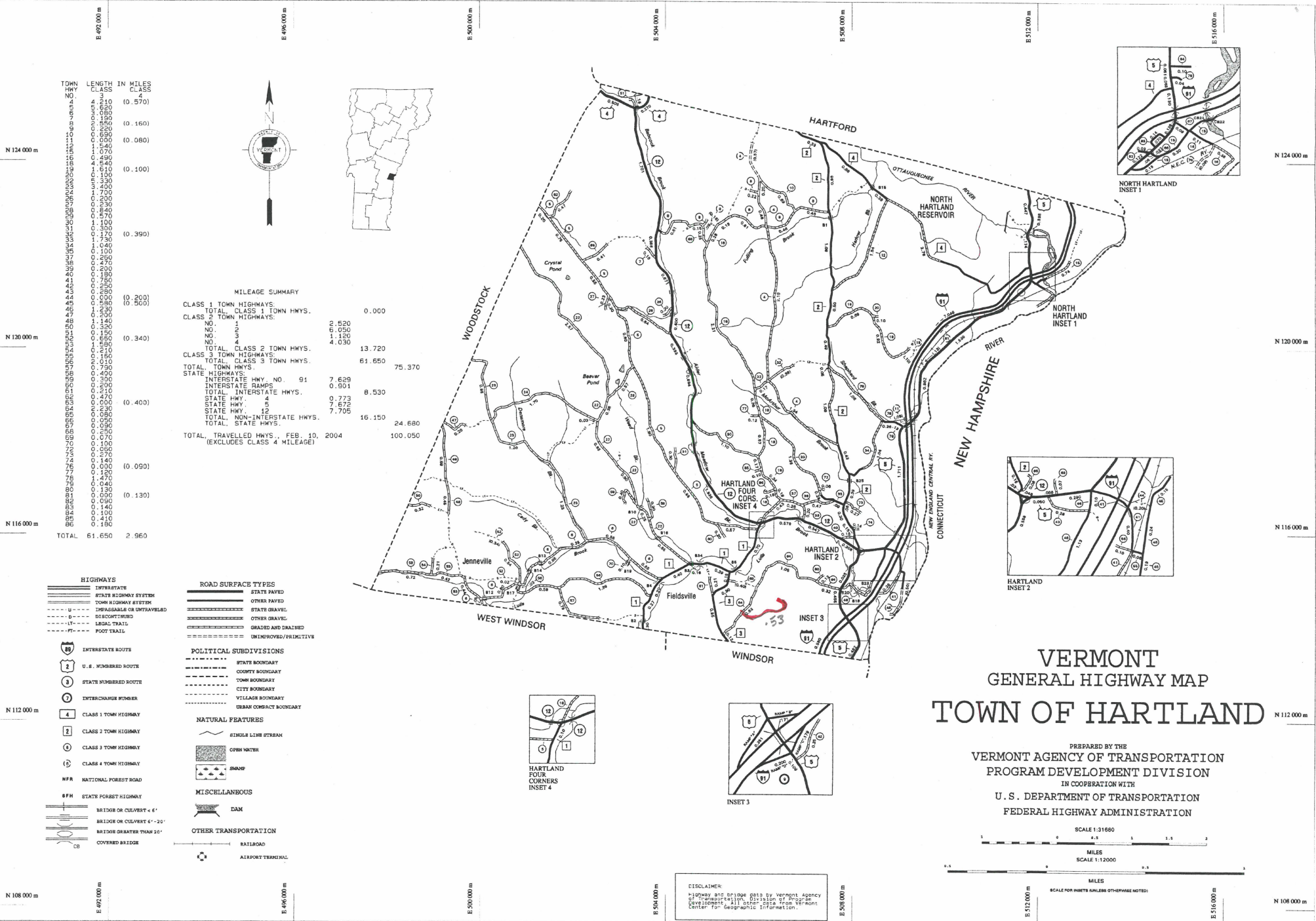


0.53 mi TH-89 CL3 (Tinkham Hill Rd, new road)

Mileage Certificate Change 2006 -- HARTLAND

Mapping Unit
Policy & Planning Division
Vermont Agency of Transportation -- March 2006

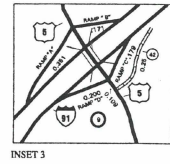
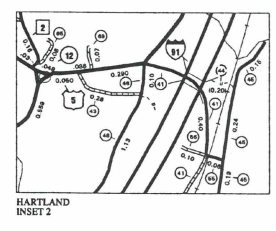
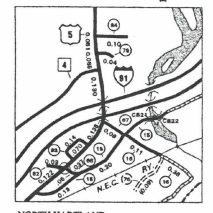




TOWN HWY CLASS	LENGTH IN MILES
1	0.110 (0.176)
2	0.060 (0.097)
3	0.080 (0.127)
4	0.090 (0.141)
5	0.090 (0.141)
6	0.090 (0.141)
7	0.090 (0.141)
8	0.090 (0.141)
9	0.090 (0.141)
10	0.090 (0.141)
11	0.090 (0.141)
12	0.090 (0.141)
13	0.090 (0.141)
14	0.090 (0.141)
15	0.090 (0.141)
16	0.090 (0.141)
17	0.090 (0.141)
18	0.090 (0.141)
19	0.090 (0.141)
20	0.090 (0.141)
21	0.090 (0.141)
22	0.090 (0.141)
23	0.090 (0.141)
24	0.090 (0.141)
25	0.090 (0.141)
26	0.090 (0.141)
27	0.090 (0.141)
28	0.090 (0.141)
29	0.090 (0.141)
30	0.090 (0.141)
31	0.090 (0.141)
32	0.090 (0.141)
33	0.090 (0.141)
34	0.090 (0.141)
35	0.090 (0.141)
36	0.090 (0.141)
37	0.090 (0.141)
38	0.090 (0.141)
39	0.090 (0.141)
40	0.090 (0.141)
41	0.090 (0.141)
42	0.090 (0.141)
43	0.090 (0.141)
44	0.090 (0.141)
45	0.090 (0.141)
46	0.090 (0.141)
47	0.090 (0.141)
48	0.090 (0.141)
49	0.090 (0.141)
50	0.090 (0.141)
51	0.090 (0.141)
52	0.090 (0.141)
53	0.090 (0.141)
54	0.090 (0.141)
55	0.090 (0.141)
56	0.090 (0.141)
57	0.090 (0.141)
58	0.090 (0.141)
59	0.090 (0.141)
60	0.090 (0.141)
61	0.090 (0.141)
62	0.090 (0.141)
63	0.090 (0.141)
64	0.090 (0.141)
65	0.090 (0.141)
66	0.090 (0.141)
67	0.090 (0.141)
68	0.090 (0.141)
69	0.090 (0.141)
70	0.090 (0.141)
71	0.090 (0.141)
72	0.090 (0.141)
73	0.090 (0.141)
74	0.090 (0.141)
75	0.090 (0.141)
76	0.090 (0.141)
77	0.090 (0.141)
78	0.090 (0.141)
79	0.090 (0.141)
80	0.090 (0.141)
81	0.090 (0.141)
82	0.090 (0.141)
83	0.090 (0.141)
84	0.090 (0.141)
85	0.090 (0.141)
86	0.090 (0.141)
87	0.090 (0.141)
88	0.090 (0.141)
89	0.090 (0.141)
90	0.090 (0.141)
91	0.090 (0.141)
92	0.090 (0.141)
93	0.090 (0.141)
94	0.090 (0.141)
95	0.090 (0.141)
96	0.090 (0.141)
97	0.090 (0.141)
98	0.090 (0.141)
99	0.090 (0.141)
100	0.090 (0.141)
101	0.090 (0.141)
102	0.090 (0.141)
103	0.090 (0.141)
104	0.090 (0.141)
105	0.090 (0.141)
106	0.090 (0.141)
107	0.090 (0.141)
108	0.090 (0.141)
109	0.090 (0.141)
110	0.090 (0.141)
111	0.090 (0.141)
112	0.090 (0.141)
113	0.090 (0.141)
114	0.090 (0.141)
115	0.090 (0.141)
116	0.090 (0.141)
117	0.090 (0.141)
118	0.090 (0.141)
119	0.090 (0.141)
120	0.090 (0.141)
121	0.090 (0.141)
122	0.090 (0.141)
123	0.090 (0.141)
124	0.090 (0.141)
125	0.090 (0.141)
126	0.090 (0.141)
127	0.090 (0.141)
128	0.090 (0.141)
129	0.090 (0.141)
130	0.090 (0.141)
131	0.090 (0.141)
132	0.090 (0.141)
133	0.090 (0.141)
134	0.090 (0.141)
135	0.090 (0.141)
136	0.090 (0.141)
137	0.090 (0.141)
138	0.090 (0.141)
139	0.090 (0.141)
140	0.090 (0.141)
141	0.090 (0.141)
142	0.090 (0.141)
143	0.090 (0.141)
144	0.090 (0.141)
145	0.090 (0.141)
146	0.090 (0.141)
147	0.090 (0.141)
148	0.090 (0.141)
149	0.090 (0.141)
150	0.090 (0.141)
151	0.090 (0.141)
152	0.090 (0.141)
153	0.090 (0.141)
154	0.090 (0.141)
155	0.090 (0.141)
156	0.090 (0.141)
157	0.090 (0.141)
158	0.090 (0.141)
159	0.090 (0.141)
160	0.090 (0.141)
161	0.090 (0.141)
162	0.090 (0.141)
163	0.090 (0.141)
164	0.090 (0.141)
165	0.090 (0.141)
166	0.090 (0.141)
167	0.090 (0.141)
168	0.090 (0.141)
169	0.090 (0.141)
170	0.090 (0.141)
171	0.090 (0.141)
172	0.090 (0.141)
173	0.090 (0.141)
174	0.090 (0.141)
175	0.090 (0.141)
176	0.090 (0.141)
177	0.090 (0.141)
178	0.090 (0.141)
179	0.090 (0.141)
180	0.090 (0.141)
181	0.090 (0.141)
182	0.090 (0.141)
183	0.090 (0.141)
184	0.090 (0.141)
185	0.090 (0.141)
186	0.090 (0.141)
187	0.090 (0.141)
188	0.090 (0.141)
189	0.090 (0.141)
190	0.090 (0.141)
191	0.090 (0.141)
192	0.090 (0.141)
193	0.090 (0.141)
194	0.090 (0.141)
195	0.090 (0.141)
196	0.090 (0.141)
197	0.090 (0.141)
198	0.090 (0.141)
199	0.090 (0.141)
200	0.090 (0.141)


MILEAGE SUMMARY

CLASS 1 TOWN HIGHWAYS		
TOTAL CLASS 1 TOWN HWYS.	0.000	
CLASS 2 TOWN HIGHWAYS		
NO. 1	0.520	
NO. 2	0.050	
NO. 3	1.120	
NO. 4	0.030	
TOTAL CLASS 2 TOWN HWYS.	13.720	
CLASS 3 TOWN HIGHWAYS		
TOTAL CLASS 3 TOWN HWYS.	61.650	
TOTAL TOWN HWYS.	75.370	
STATE HIGHWAYS		
INTERSTATE HWY. NO. 91	7.629	
INTERSTATE RAMP	0.901	
TOTAL INTERSTATE HWYS.	8.530	
STATE HWY. 4	0.773	
STATE HWY. 5	7.672	
STATE HWY. 12	7.705	
TOTAL NON-INTERSTATE HWYS.	16.150	
TOTAL STATE HWYS.	24.680	
TOTAL TRAVELLED HWYS., FEB. 10, 2004 (EXCLUDES CLASS 4 MILEAGE)	100.050	



VERMONT GENERAL HIGHWAY MAP TOWN OF HARTLAND

PREPARED BY THE
VERMONT AGENCY OF TRANSPORTATION
PROGRAM DEVELOPMENT DIVISION
IN COOPERATION WITH
U. S. DEPARTMENT OF TRANSPORTATION
FEDERAL HIGHWAY ADMINISTRATION



DISCLAIMER
Highway and bridge data by Vermont Agency of Transportation, Program Development Division of Program Development, and other data from Vermont Center for Geographic Information.

CERTIFICATE of COMPLETION and OPENING
of a HIGHWAY for PUBLIC TRAVEL

Clyde Jenne, Town Clerk of the Town of
(Clerk's Name) (City/Town/Village) (City/Town/Village)
Hartland, Vermont.
(City/Town/Village Name)

Pursuant to Title 19, V.S.A., Chapter 7, this is to certify that the following described section of
 Class 3 Highway in the Town of Hartland was COMPLETED AND
(1,2,3 or 4) (City/Town/Village) (City/Town/Village Name)
 OPENED FOR PUBLIC TRAVEL on _____, _____.
(Month - Day) (Year)

DESCRIPTION OF RIGHT OF WAY: Beginning ATTACHED

and as shown on a Highway Map of the Town of Hartland, dated
(City/Town/Village) (City/Town/Village Name)
FEBRUARY 10, 2006, and filed in Book 7 on page 21 of the Road Records of the
(Month - Day) (Year) (Book #) (Page #)
Town of Hartland by the Town Clerk of said Town
(City/Town/Village) (City/Town/Village Name) (City/Town/Village) (City/Town/Village)
 incorporated herein by reference and attested to on said map by said the Town Clerk.
(City/Town/Village)

Dated at Hartland, County of Windsor and State of Vermont,
(City/Town/Village Name) (County Name)
 this 10TH day of FEBRUARY, A.D., 2006.
(Date - Day) (Date - Month) (Date - Year)

Thomas White
(Selectman/Alderman/Trustee Signature)
Judith Woodlee
(Selectman/Alderman/Trustee Signature)
Patricia B. Richardson
(Selectman/Alderman/Trustee Signature)
Keith Stoney
(Manager/Mayor Signature)

Gordon Richardson
(Selectman/Alderman/Trustee Signature)

(Selectman/Alderman/Trustee Signature)

(Selectman/Alderman/Trustee Signature)

BOARD
 OF
 SELECTMEN,
 ALDERMAN,
 or TRUSTEES

and the Manager/Mayor of the City/Town/Village of Hartland.
(City/Town/Village Name)

Hartland, VERMONT February 10, 2006
(City/Town/Village Name) (Month - Day) (Year)

THE ABOVE IS A TRUE COPY OF THE DESCRIPTION OF CLASS 3 HIGHWAY COMPLETED AND
(1,2,3 or 4)
 OPENED FOR PUBLIC TRAVEL, RECORDED IN BOOK 7 ON PAGE 21 OF THE Road RECORDS
(Book #) (Page #)
 OF THE Town OF Hartland ON THE 10 DAY OF February,
(City/Town/Village) (City/Town/Village Name) (Date - Day) (Date - Month)
2006, AT 9:00 O'CLOCK, A. M.
(Date - Year) (Time) (A or P)

ATTEST: Clyde A Jenne
(Clerk's Name)
Town CLERK OF Hartland, VERMONT
(City/Town/Village) (City/Town/Village Name)

Meaning and intending to convey the roadway fifty feet in width leading from Town Highway #64 (Rice Road) through or to properties of the grantors herein as depicted on a survey entitled "Subdivision Alexander R. Black and Ruth C. Black, Town of Hartland, Scale 1" = 200', July 6, 1970, K.A. LaClair Associates, Inc., C.E., Project No. 52670" which survey is recorded at Book 4-23 of the Town of Hartland Land Records.

Meaning and intending to convey all rights of the grantors herein twenty five (25) feet on either side of the centerline of said roadway as depicted on the above mentioned survey; the center line being described as follows:

Beginning at a point on the east side of Rice Road, so-called; thence proceeding S 87 ° 47' E a distance of 99.0 feet to a point; thence continuing S 67 ° 55' E a distance of 302.6 feet; thence continuing S 58 ° 52' E a distance of 93.8 feet; thence continuing S 82 ° 11' 30" E a distance of 131.2 feet; thence continuing S 75 ° 50' 30" E a distance of 209.0 feet; thence continuing S 55 ° 04' 30" E a distance of 154.3 feet; thence continuing S 08 ° 36' E a distance of 80.5 feet; thence continuing S 60 ° 34' E a distance of 86.7 feet; thence continuing S 72 ° 24' E a distance of 80.6 feet; thence continuing N 60 ° 55' E a distance of 80.7 feet; thence continuing N 69 ° 19' 30" E a distance of 180.0 feet; thence continuing S 81 ° 31' 30" E a distance of 164.6 feet; thence continuing N 75 ° 05' 30" E a distance of 121.1 feet; thence continuing N 59 ° 08' 30" E a distance of 175.2 feet; thence continuing S 75 ° 50' 30" E a distance of 84.9 feet; thence continuing S 55 ° 20' E a distance of 54.3 feet; thence continuing S 24 ° 41' 30" E a distance of 168.0 feet; thence continuing S 01 ° 24' 30" W a distance of 136.4 feet; thence continuing S 60 ° 01' 30" E a distance of 81.7 feet; thence continuing S 64 ° 48' 30" E a distance of 214.2 feet; thence continuing S 75 ° 28' E a distance of 117.5 feet; thence continuing S 62 ° 20' E a distance of 92.1 feet to a point, where three driveways intersect the roadway herein conveyed.