

District 2, 3
 Certcode 1407-0

**CERTIFICATE OF HIGHWAY MILEAGE
 YEAR ENDING FEBRUARY 10, 2021**

Fill out form, make and file a copy with the Town Clerk, and submit the Mileage Certificate on or before February 20, 2021 to: Vermont Agency of Transportation, Division of Policy, Planning and Intermodal Development, Mapping Section through upload to the secure FTP site or if necessary via mail to: VTrans PPAID - Mapping Section, 2178 Airport Rd, Unit B, Berlin, VT 05641.

We, the members of the legislative body of CHESTER in WINDSOR County on an oath state that the mileage of highways, according to Vermont Statutes Annotated, Title 19, Section 305, added 1985, is as follows:

PART I - CHANGES TOTALS - Please fill in and calculate totals.

Town Highways	Previous Mileage	Added Mileage	Subtracted Mileage	Total	Scenic Highways
Class 1	2.500				0.000
Class 2	12.609				0.000
Class 3	75.05		0.14	74.91	0.000
State Highway	19.107	0.070		19.177	0.000
Total	109.266	0.070	0.14	109.196	0.000
* Class 1 Lane	0.000				
* Class 4	17.67				0.000
* Legal Trail	0.00				

* Mileage for Class 1 Lane, Class 4, and Legal Trail classifications are NOT included in total.

JBlouin
 VTrans Mapping

PART II - INFORMATION AND DESCRIPTION OF CHANGES SHOWN ABOVE.

1. NEW HIGHWAYS: Please attach Selectmen's "Certificate of Completion and Opening".

[Empty box for new highways information]

2. DISCONTINUED: Please attach SIGNED copy of proceedings (minutes of meeting).

-0.14 mi CL3 TH-95 (Lovell Rd) discontinued

3. RECLASSIFIED/REMEASURED: Please attach SIGNED copy of proceedings (minutes of meeting).

+0.070 mi VT-10 approach mileage added at VT-103
~~-0.14 mi CL3 TH-95 (Lovell Rd) discontinued~~

4. SCENIC HIGHWAYS: Please attach a copy of order designating/discontinuing Scenic Highways.

[Empty box for scenic highways information]

JBlouin
 VTrans Mapping

IF THERE ARE NO CHANGES IN MILEAGE: Place an X in the box and sign below.

PART III - SIGNATURES - PLEASE SIGN.

Signatures of Selectmen/ Aldermen/ Trustees:

[Handwritten signatures]

Signature of T/C/V Clerk: *Deborah Medvedch*

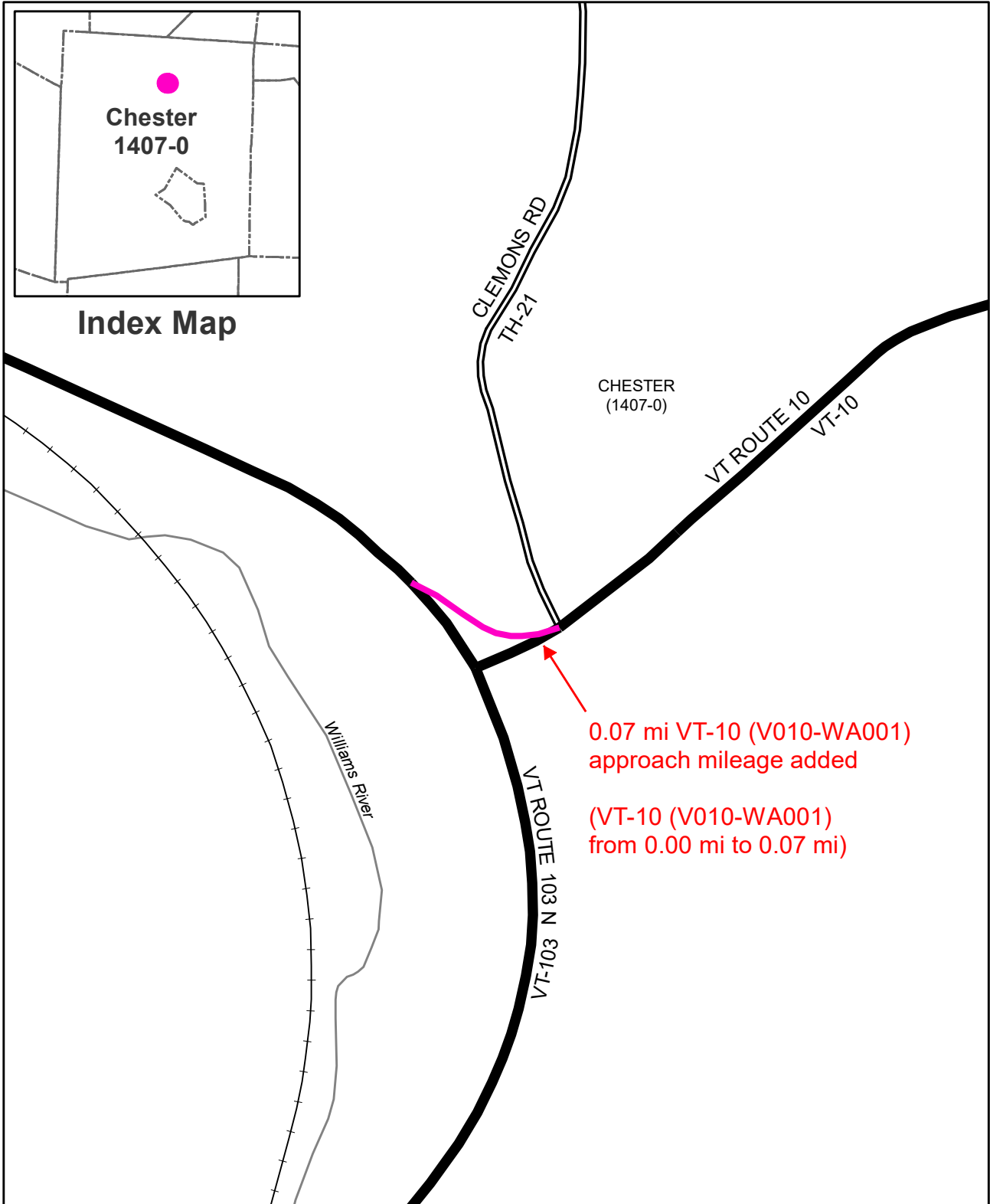
Date Filed: 2/8/2021

Please sign ORIGINAL and return it for Transportation signature.

AGENCY OF TRANSPORTATION APPROVAL: Signed copy will be returned to T/C/V Clerk.

APPROVED: _____
 Representative, Agency of Transportation

DATE:



Index Map

CHESTER
(1407-0)

CLEMONS RD
TH-21

VT ROUTE 10
VT-10

Williams River

VT ROUTE 103 N
301-V

0.07 mi VT-10 (V010-WA001)
approach mileage added

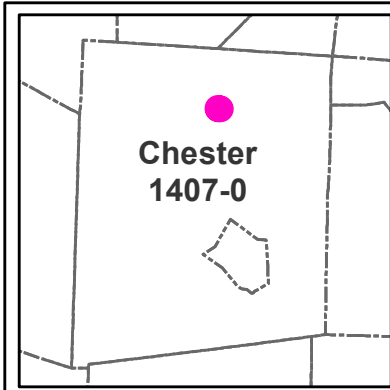
(VT-10 (V010-WA001)
from 0.00 mi to 0.07 mi)

Mileage Certificate Changes 2021

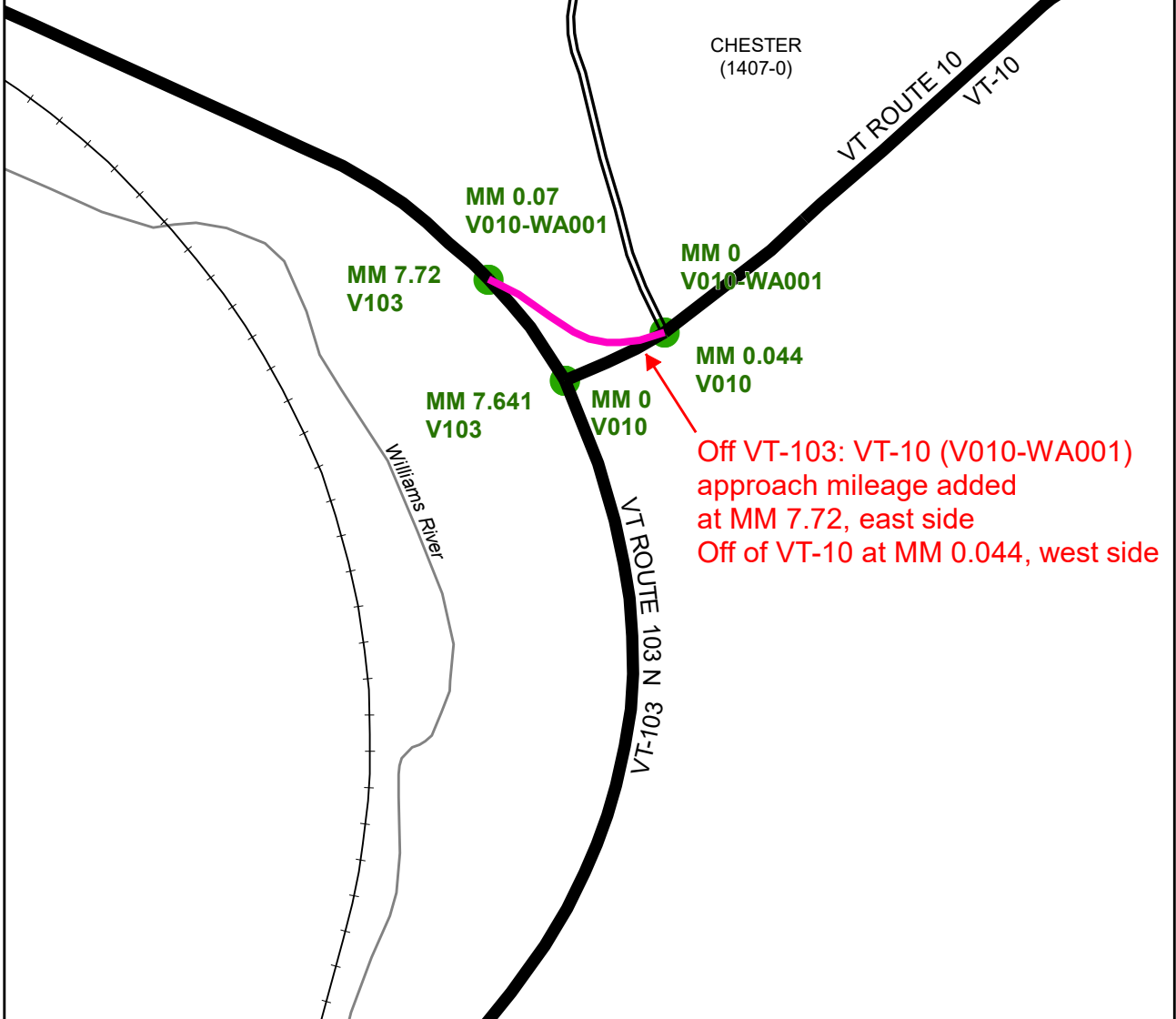
CHESTER
(CTUA: 1407-0)

Mapping Section
Division of Policy and Planning
Vermont Agency of Transportation -- March 3, 2021





Index Map

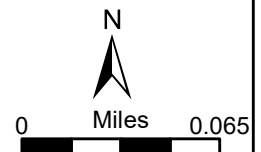


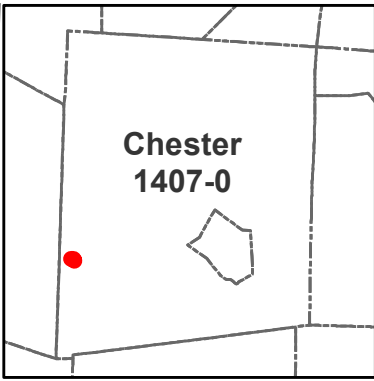
Mileage Certificate Changes 2021

CHESTER

(CTUA: 1407-0)

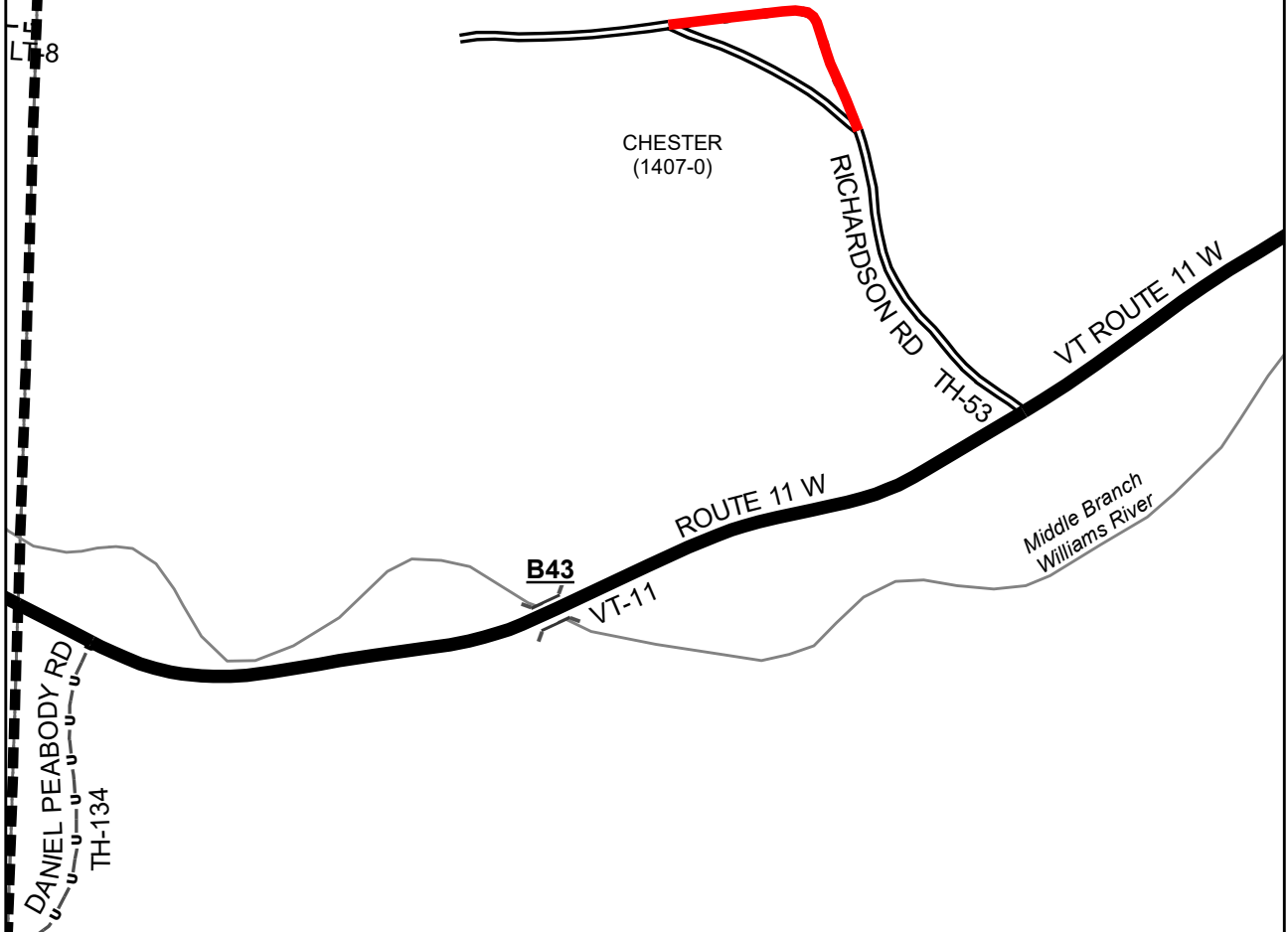
Mapping Section
Division of Policy and Planning
Vermont Agency of Transportation -- March 3, 2021





Index Map

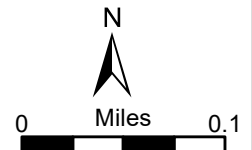
0.14 miles of CL3 TH-95 (Lovell Rd) discontinued
(CL3 TH-95 from 0.14 mi to 0.00 mi)



Mileage Certificate Changes 2021

CHESTER
(CTUA: 1407-0)

Mapping Section
Division of Policy and Planning
Vermont Agency of Transportation -- March 3, 2021



Moulton, Sara

From: Croft, Johnathan
Sent: Wednesday, November 25, 2020 3:14 PM
To: Alley, Kerry; Moulton, Sara
Cc: Trunzo, Michael; Blouin, James
Subject: Mileage Updates for the 2021 Mileage Certificates from LRS

Good afternoon Kerry and Sara,

Here are a series of mileage updates prompted by LRS changes that should be included in the 2021 Mileage Certificates.

Mileage Changes - 2021

CTCODE	Town	Route	Original Mileage	Original ArcMiles	New Mileage	New ArcMiles	Delta Miles	Delta Feet	Reason for Change
0807	Morristown	VT-15A	1.824	1.825602	1.812	1.812561	-0.012	-63	Change due to project 78f329
1218	Waterbury	I-89 Ramp E	0.183	0.206539	0	0	-0.183	-964	Ramp out of service and eliminated
0413	Shelburne	TH-13 (Webster Rd)	0.24	0.274023	0.27	0.274023	0.03		Additon of mileage of mainline
1007	Derby	I-91 Ramp D (portion)	0.038	0.0372	0	0	-0.038		Elimination of end of ramp for "T" intersection
1322	Wilmington	TH-2 (E Dover Rd)	0	0.01683	0.02	0.01683	0.02		Addition of mileage for major collector approach
1407	Chester	VT-10 Approach	0	0.0703	0.07	0.0703	0.07		Addition of mileage for VT-10 approach

There are still several other LRS changes that are still in the works, including some that might affect mileage. One of these is US-7 in Middlebury, which has a mileage discrepancy between the AOTMILES and the MRD miles, which I would like to resolve. I am unsure if I will be able to get this completed in this cycle. There may be additional functionally classed approaches that need to have mileage added.

I will forward any additional items for the pending list when I get them completed.

Johnathan

Johnathan Croft | Mapping Section Chief
Vermont Agency of Transportation
219 North Main Street | Barre, VT 05641 - Physical Address
2178 Airport Rd, Unit B | Berlin, VT 05641 - Mailing Address
802-828-2600 | johnathan.croft@vermont.gov



Moulton, Sara

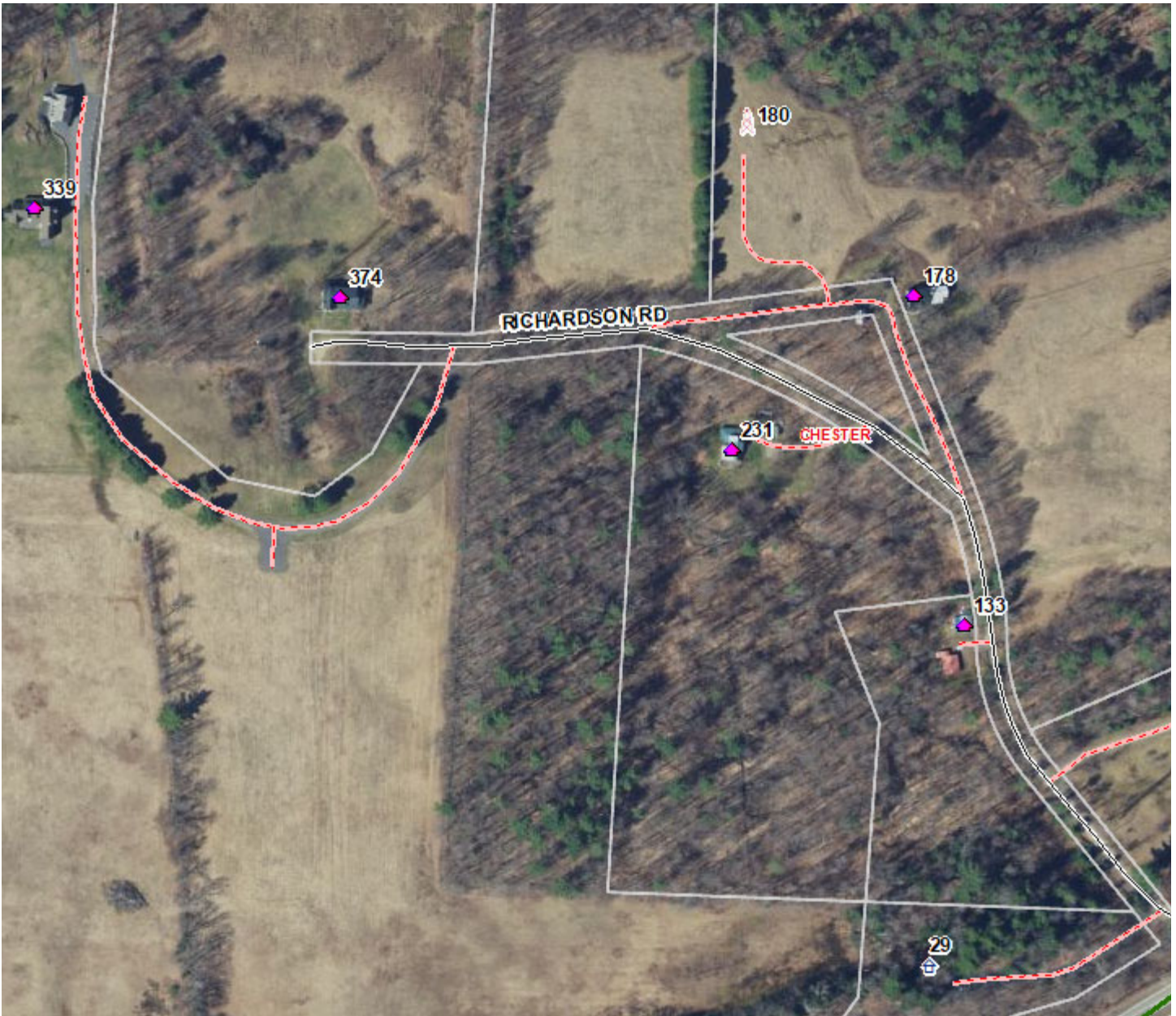
From: Hermanson, Tyler
Sent: Tuesday, April 21, 2020 10:38 AM
To: Moulton, Sara; Aldrich, Deborah
Cc: Croft, Johnathan
Subject: RE: Lovell Rd ,Chester

Sara,

By then reading this, I had already removed the Richardson Rd geoname, so I have jacked the lovell rd geoname, and just changed the road name within it.

So, Richardson Rd geoname = 4818

The path should look like this.



Tyler Hermanson

GIS Specialist - Vermont Enhanced 9-1-1 Board
100 State St, Montpelier, VT 05620-6501

E: tyler.hermanson@vermont.gov Work: 802-828-4092 ; Cell: 802-380-4499 ; Fax: 802-828-4109 ; **Tue – Fri** : 7-5:30

From: Moulton, Sara <Sara.Moulton@vermont.gov>

Sent: Tuesday, April 21, 2020 9:59 AM

To: Aldrich, Deborah <deborah.aldrich@chestervt.gov>

Cc: Croft, Johnathan <Johnathan.Croft@vermont.gov>; Hermanson, Tyler <Tyler.Hermanson@vermont.gov>

Subject: RE: Lovell Rd ,Chester

Thank you for such a quick response with the documentation and for the clarification.

Sara Moulton

From: Deborah Aldrich <deborah.aldrich@chestervt.gov>

Sent: Tuesday, April 21, 2020 9:44 AM

To: Moulton, Sara <Sara.Moulton@vermont.gov>

Cc: Croft, Johnathan <Johnathan.Croft@vermont.gov>; Hermanson, Tyler <Tyler.Hermanson@vermont.gov>

Subject: RE: Lovell Rd ,Chester

EXTERNAL SENDER: Do not open attachments or click on links unless you recognize and trust the sender.

Good Morning All:

First my apologies, because this is going to get more confusing. It is not Richardson Road that was discontinued it is Lovell Road. I am just happy that this was caught now and not later. The whole road should be Richardson Road. Lovell Road was just the small section with #178 and where the cell tower is going. So, I believe all of the numbers will still be the same just the road name will change to Richardson Road.

Attached is the Road Hearing minutes.

Thank you all and again, my apologies for all of the confusion.

Deb

Deborah J. Aldrich
Town Clerk/Treasurer
PO Box 370
Chester, VT 05143
802-875-2173

From: Moulton, Sara <Sara.Moulton@vermont.gov>

Sent: Tuesday, April 21, 2020 8:37 AM

To: Deborah Aldrich <deborah.aldrich@chestervt.gov>

Cc: Croft, Johnathan <Johnathan.Croft@vermont.gov>

Subject: FW: Lovell Rd ,Chester

Hi Deborah,

In follow up to Tyler's email below, I am wondering if you would be able to send me a copy of the documentation associated with the discontinuance. I won't be able to make the change to the town highway map without a copy of the official documentation (a scanned copy would be great).

Please let me know if you have any questions.

Sara Moulton, GISP | AOT GIS Professional III

Vermont Agency of Transportation

219 N. Main St | Barre, VT 05641

sara.moulton@vermont.gov

<http://vtrans.vermont.gov/planning/maps>

From: Hermanson, Tyler <Tyler.Hermanson@vermont.gov>

Sent: Tuesday, April 21, 2020 8:00 AM

To: Moulton, Sara <Sara.Moulton@vermont.gov>

Subject: FW: Lovell Rd ,Chester

Hi Sara,

I needed to work this road for a new cell tower, and it was a mess. Talking To Deb Aldrich at the town office the other day, there are some changes. Below is here note that Richardson Rd was discontinued, so, I am removing this road name, however, before you do, apparently she said, we have the triangle flipflopped here. So, the northern part of the triangular is “nothing but a driveway”, and all addresses are off of Lovell Rd.

Should look like this now.



Tyler Hermanson

GIS Specialist - Vermont Enhanced 9-1-1 Board
100 State St, Montpelier, VT 05620-6501

E: tyler.hermanson@vermont.gov Work: 802-828-4092 ; Cell: 802-380-4499 ; Fax: 802-828-4109 ; **Tue – Fri** : 7-5:30

From: Deborah Aldrich <deborah.aldrich@chestervt.gov>

Sent: Friday, April 17, 2020 3:40 PM

To: Hermanson, Tyler <Tyler.Hermanson@vermont.gov>

Subject: RE: Lovell Rd mess

EXTERNAL SENDER: Do not open attachments or click on links unless you recognize and trust the sender.

Hi Tyler,

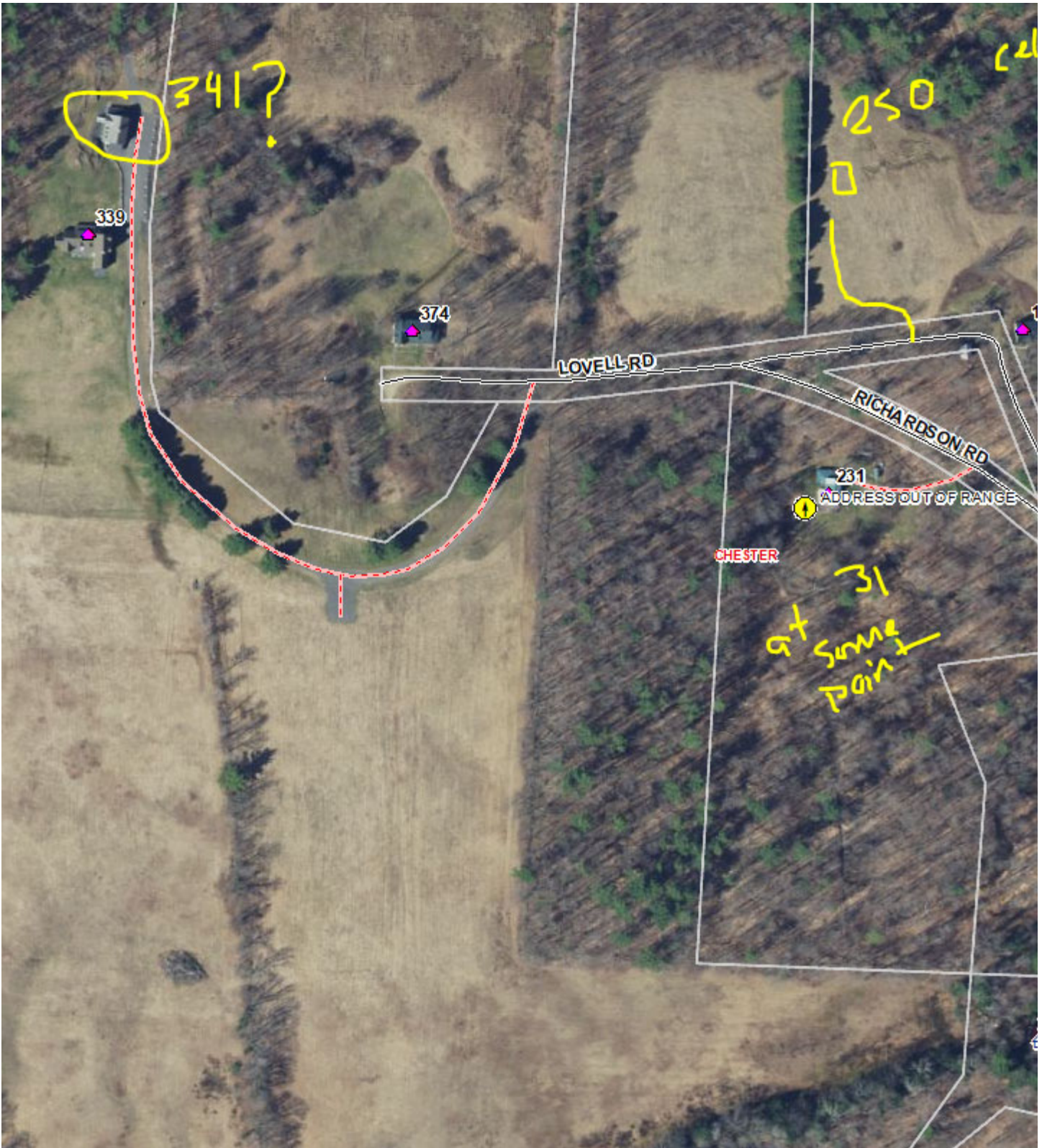
Just wanted to let you know that there was a Road Hearing years ago and Richardson Road was discontinued and is not a town road, so I would say all of the addresses should be Lovell Road addresses.

Thank you and have a good weekend.

Deb

Deborah J. Aldrich
Town Clerk/Treasurer
PO Box 370
Chester, VT 05143
802-875-2173

From: Hermanson, Tyler <Tyler.Hermanson@vermont.gov>
Sent: Thursday, April 16, 2020 11:40 AM
To: Deborah Aldrich <deborah.aldrich@chestervt.gov>
Subject: Lovell Rd mess



Tyler Hermanson

GIS Specialist - Vermont Enhanced 9-1-1 Board
100 State St, Montpelier, VT 05620-6501

E: tyler.hermanson@vermont.gov Work: 802-828-4092 : Cell: 802-380-4499 : Fax: 802-828-4109 : **Tue - Fri** : 7-5:30

TOWN OF CHESTER**ROAD HEARING****September 20, 2006**

PRESENT: Richard Jewett, Keith Hill, Derek Suursoo, Michael LeClair, Seeley Morton, Susan Spaulding

VISITORS: Thomas Hildreth, mary Hildreth, Cynthia Collins, Rosemary Stoddard, Robert Stoddard, Tony Weinberger, Lynne Stefaney, Dan Ferguson, Janet Greenlees, Elaine Stone, Alice Forlie, Hans Forlie, Heather Chase, Jonathan Otto, Anne Lamb, Art Purdy, Wanda Purdy, Pampela McAneny, John McAneny, Melorie McGurk, Mark Martins, Geof Brown, Ron patch, Georgette Thomas, Erin Lamson, Lynne Beehler, Steve Copping, Carol Skumantz, Chris Curran, paul Dexter, Linda Bratton, Steven Restmeyer, Roger Shanafelt, David Munukka, Neil Munroe, Bruce Chase, Rachel Root, Richard Root, Irene Wood, Debbie Aldrich, Janet Colbert, Michael Caduto, George Cook, Lisa Slade, Leonard Carroll, Marie Caduto, Dan Bustard, Leslie Andrechuk, Julie Pierce, Linda Limoges, Jen LaFleur, Eleanor Pennell, Brian Mosher, Nora Waters, Rebecca Salem, Dominica Coger, Gary King, Jack Cable, Marcia Mayoh, Robert Mayoh, Edith Linn, Virginia Freeman, Kelley Kehoe, Beverly Cable, Johanna Sorrentino.

The Notice of Public Hearing, as it appeared in the August 16, 2006 Message of The Week.

Mr. Jewett opened the Hearing by stating that Robert and Marcia Mayoh have asked that the Town discontinue Town Road 95, known as Lovell Road, off Town Road 53, Richardson Road.

Robert and Marcia Mayoh stated that the road went right in front of their house and between their house and their barn. They understood that, being discontinued, the Town would no longer maintain the road.

They also testified that their property abutted both sides of the road in its entirety.

There was some concern as to whether, in fact, the Mayohs owned the small triangle of land between Richardson and Lovell Road given the Town Tax Map described it as being a portion of the Grob land on the west side of Richardson Road. The Mayohs presented documents showing that they clearly owned the land in question

Ms. Spaulding testified that she had discussed the discontinuance with Graham Kennedy and he had no objections.

Keith Hill testified that the road was difficult to plow and it would be much easier just to plow up Richardson Road

Mr. Hill made the motion to discontinue Lovell Road, Mr. LeClair seconded the motion and the vote was unanimous.

FINDINGS OF FACT

1. Notice of the Hearing was published in the Message for the Week on August 16, 2006 and copies posted in the Town Clerk's Office, on the Town Hall Bulletin Board and at Chester Post Office.

2, The following interested parties were given notice by certified mail:

Robert and Marcia Mayoh
Douglas Grob

3. The Planning Commission was given notice of the hearing.

4. The highway map of the Town of Chester shows Lovell Road as Town Highway 95 being a 0.14 Class 3 road beginning and ending on Town Highway 53, Richardson Road

5. Section 292, Chapter 7, Title 19 Vermont Statutes Annotated states that, as the convenience of the inhabitants and the public good requires, Selectmen shall lay out, alter and discontinue highways.

6. When a highway is discontinued, title to the property is set out in Section 535, Chapter 7, Title 19 Vermont Statutes Annotated.

7. The highway to be discontinued lies solely within property owned by the Robert and Marcia Mayoh.

8. That after hearing all interested parties, a majority of the Selectmen judge that the convenience of the inhabitants and the public good require that the Class 3 Road known as Lovell Road be discontinued.

9. That no damages be awarded to the owners of the land adjoining the highway.

10. That the title to the discontinued portion of the Class 3 highway be set and belong to the owner of the adjoining lands.

SELECTMEN'S ORDER OF DOING

The Selectmen, Town of Chester, Vermont, County of Windsor, hereby order:

1. That the class 3 highway shown as Town Highway 93 on the Town Highway Map be discontinued.
2. That no damages be awarded to the owners of land adjoining this section of the Town Highway.
3. That title to the discontinued portion of the Class 3 highway be set and belong to the owners of adjoining lands.
4. That all adjoining property owners be provided a copy of this order by certified mail.
5. That a copy of this Hearing and Order shall be filed with the Town Clerk and entered into the Chester Town Road Book.

APPEAL PROCEDURES:

1. Section 381, Title 19, Vermont Statutes Annotated:

If the award of damages by the Selectmen is not acceptable to the property owner the Selectmen may agree to refer the question of damages to one or more disinterested persons, whose award shall be final. Such reference and award, and the proceedings in settling the damages, shall be stated in the doings of the Selectmen and returned to the Town Clerk.

2. Section 382, Title 19, Vermont Statutes Annotated:

When a person interested in lands through which Selectmen have laid or altered a highway is not satisfied with the damages offered by the Selectmen, or when damages are not offered and a reference thereof is not agreed upon, by petition, in writing, he may apply to a district judge for the appointment of commissioners to appraise the damages. Any persons claiming damages on account of such highway may join in the petition, but such petition shall not delay the opening of the highway.

Richard D. Jewett

Seeley W. Morton

Michael McClain

W.D.

Keith O. Hill

Selectmen, Town of Chester, Vermont

Dated at Chester this 21st day of March 2007

TOWN CLERK'S OFFICE, CHESTER VERMONT
Received for record MARCH 16, 2007
at 10:00 o'clock A M. and recorded in
Book 4 Page 346-349
Wanda C. Lundy, asst.
Town Clerk