

**CERTIFICATE OF HIGHWAY MILEAGE
YEAR ENDING FEBRUARY 10, 2015**

Fill out form, make and file copy with the Town Clerk, and mail ORIGINAL, before February 20, 2015 to:
Vermont Agency of Transportation, Division of Policy, Planning and Intermodal Development,
One National Life Drive, Montpelier, VT 05633.

We, the members of the legislative body of **BETHEL** in **WINDSOR** County
on an oath state that the mileage of highways, according to Vermont Statutes Annotated, Title 19, Section 305,
added 1985, is as follows:

PART I - CHANGES TOTALS - Please fill in and calculate totals.

Town Highways	Previous Mileage	Added Mileage	Subtracted Mileage	Total	Scenic Highways
Class 1	0.892			0.892	0.000
Class 2	11.940			11.940	0.000
Class 3	56.12			56.120	0.000
State Highway	14.286			14.286	0.000
Total	83.238			83.238	0.000
* Class 1 Lane	0.000				
* Class 4	35.42		0.320	35.100	0.000
* Legal Trail	0.00				
* Unidentified Corridor	0.00				

* Mileage for Class 1 Lane, Class 4, Legal Trail, and Unidentified Corridor classifications are NOT included in total.

PART II - INFORMATION AND DESCRIPTION OF CHANGES SHOWN ABOVE.

- NEW HIGHWAYS:** Please attach Selectmen's "Certificate of Completion and Opening".
- DISCONTINUED:** Please attach SIGNED copy of proceedings (minutes of meeting).
- RECLASSIFIED/REMEASURED:** Please attach SIGNED copy of proceedings (minutes of meeting).
Discontinued per attached Judgement Order.
- SCENIC HIGHWAYS:** Please attach a copy of order designating/discontinuing Scenic Highways.

IF THERE ARE NO CHANGES IN MILEAGE: Check box and sign below. []

PART III - SIGNATURES - PLEASE SIGN.

Selectmen/ Aldermen/ Trustees Signatures:

[Handwritten signatures]

T/C/V Clerk Signature:

Jean Burnham

Date Filed:

2/10/2015

Please sign ORIGINAL and return it for Transportation signature.

AGENCY OF TRANSPORTATION APPROVAL: Signed copy will be returned to T/C/V Clerk.

APPROVED:


[Signature]
Representative, Agency of Transportation
Johnathan Croft

DATE:

3/9/2015

Vermont Statutes Annotated

19 V.S.A. § 305. Measurement and inspection



§ 305. Measurement and inspection

(a) After reasonable notice to the selectboard, a representative of the agency may measure and inspect the class 1, 2, and 3 town highways in each town to verify the accuracy of the records on file with the agency. Upon request, the selectboard or their designee shall be permitted to accompany the representative of the agency during the measurement and inspection. The agency shall notify the town when any highway, or portion of a highway, does not meet the standards for its assigned class. If the town fails, within one year, to restore the highway or portion of the highway to the accepted standard, or to reclassify, or to discontinue, or develop an acceptable schedule for restoring to the accepted standards, the agency for purposes of apportionment under section 306 of this title shall deduct the affected mileage from that assigned to the town for the particular class of the road in question.

(b) Annually, on or before February 10, the selectboard shall file with the town clerk a sworn statement of the description and measurements of all class 1, 2, 3, and 4 town highways and trails then in existence, including any special designation such as a throughway or scenic highway. When class 1, 2, 3, or 4 town highways, trails, or unidentified corridors are accepted, discontinued, or reclassified, a copy of the proceedings shall be filed in the town clerk's office and a copy shall be forwarded to the agency.

(c) All class 1, 2, 3, and 4 town highways and trails shall appear on the town highway maps by July 1, 2015.

(d) At least 45 days prior to first including a town highway or trail that is not clearly observable by physical evidence of its use as a highway or trail and that is legally established prior to February 10, 2006 in the sworn statement required under subsection (b) of this section, the legislative body of the municipality shall provide written notice and an opportunity to be heard at a duly warned meeting of the legislative body to persons owning lands through which a highway or trail passes or abuts.

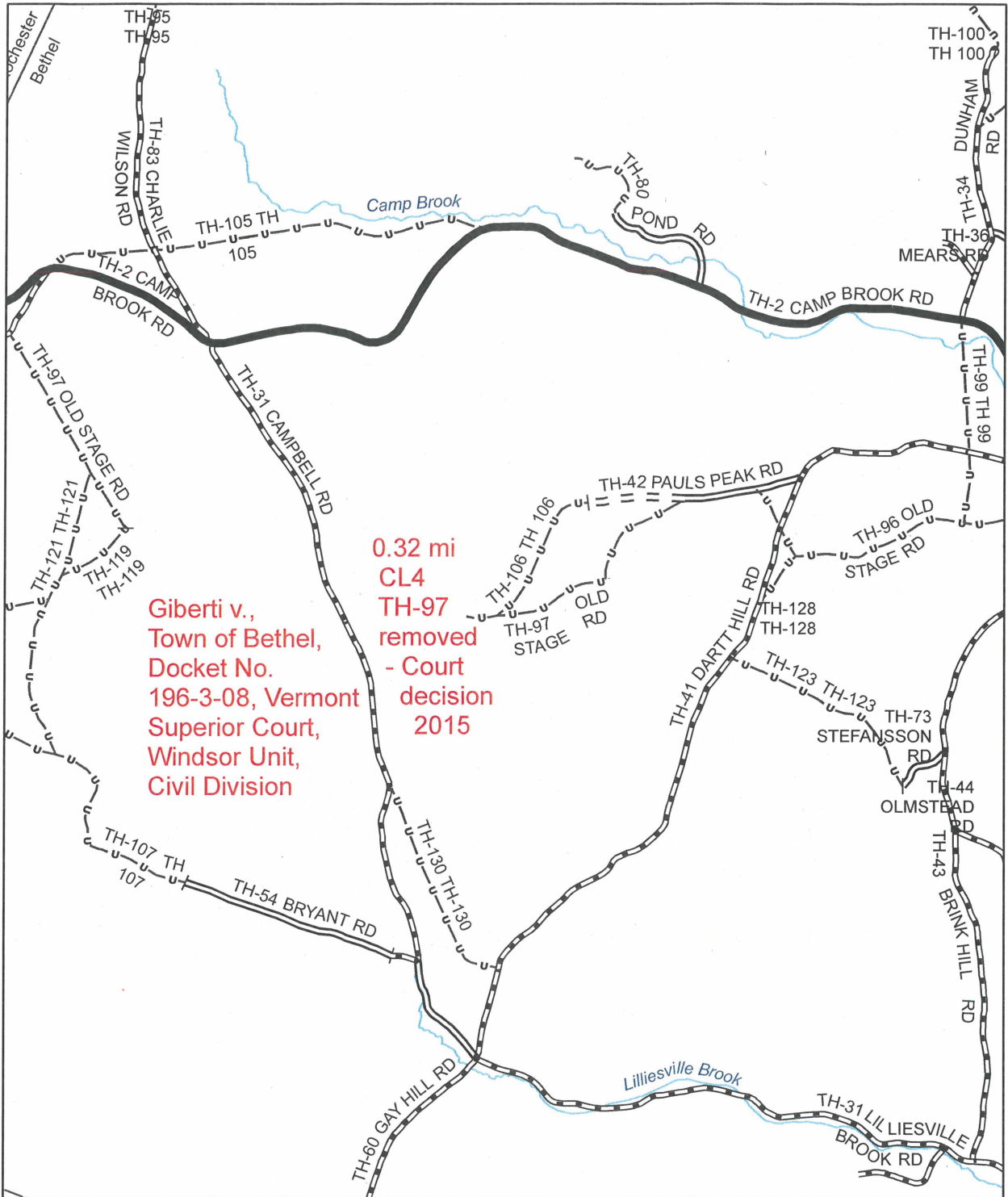
(e) The agency shall not accept any change in mileage until the records required to be filed in the town clerk's office by this section are received by the agency. A request by a municipality to the agency for a change in mileage shall include a description of the affected highway or trail, a copy of any surveys of the affected highway or trail, minutes of meetings at which the legislative body took action with respect to the changes, and a current town highway map with the requested deletions and additions sketched on it. A survey shall not be required for class 4 town highways that are legally established prior to February 10, 2006. All records filed with the agency are subject to verification in accordance with subsection (a) of this section.

(f) The selectboard of any town who are aggrieved by a finding of the agency concerning the measurement, description, or classification of a town highway may appeal to the transportation board by filing a notice of appeal with the executive secretary of the transportation board.

(g) The agency shall provide each town with a map of all of the highways in that town together with the mileage of each class 1, 2, 3, and 4 highway, as well as each trail, and such other information as the agency deems appropriate.

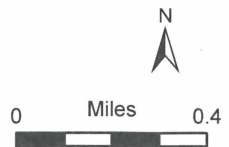
Excerpt of 19 V.S.A. § 305 - *Measurement and inspection* from Vermont Statutes Online located at – <http://www.leg.state.vt.us/statutes/fullsection.cfm?Title=19&Chapter=003&Section=00305>


January 2015



Mileage Certificate Change 2015 BETHEL

Mapping Section
 Division of Policy, Planning and Intermodal Development
 Vermont Agency of Transportation - March 2015





Town of Bethel, Vermont

Incorporated
1779

OFFICE OF THE TOWN MANAGER
134 South Main Street
Bethel, Vermont 05032
Phone: 802-234-9340
Fax: 802-234-6840
E-mail: betheltownmgr@comcast.net

February 10, 2015

Sara Moulton
Mapping & GIS Specialist
Policy & Planning Division – Mapping Unit
One National Life Drive, Drawer 33
Montpelier, VT 05633-5001

RE: 2015 Certificate of Highway Mileage

Dear Ms. Moulton:

The following is enclosed with regard to Bethel's filing of the Certificate of Highway Mileage:

- Certificate of Highway Mileage signed by the Board of Selectmen and the Town Clerk.
- Copy of the Rule 58 Judgment Order from the Windsor Superior Court.
- Copies of portions of our current highway map with revisions to Town highways sketched in red ink.

Please call me at (802) 234-9340 if you have any questions regarding the enclosed information.

Sincerely,

A handwritten signature in black ink, appearing to read "Keith Arlund". The signature is written in a cursive, slightly slanted style.

Keith Arlund
Town Manager

Enclosures

Exhibit A to Stipulation
STATE OF VERMONT

SUPERIOR COURT
WINDSOR UNIT

CIVIL DIVISION
DOCKET NO. 196-3-08

JAMES GIBERTI AND KRISTEN SMITH, and)
SALLY T. HINES, TRUSTEE,)
Plaintiffs,)
)
v.)
)
TOWN OF BETHEL,)
Defendant.)

RULE 58 JUDGMENT ORDER

The Court hereby enters declaratory judgment that the land of Plaintiffs James Giberti and Kristen Smith, which land abuts Campbell Road in the Town of Bethel, has located upon it no town highways other than possibly the town highway right-of-way for the town highway known as Campbell Road. The Town shall cause the next edition of the annual highway mileage certificate and Town tax map to be amended to show no town highways on the land of Giberti and Smith.

Dated this 4th day of February, 2015.

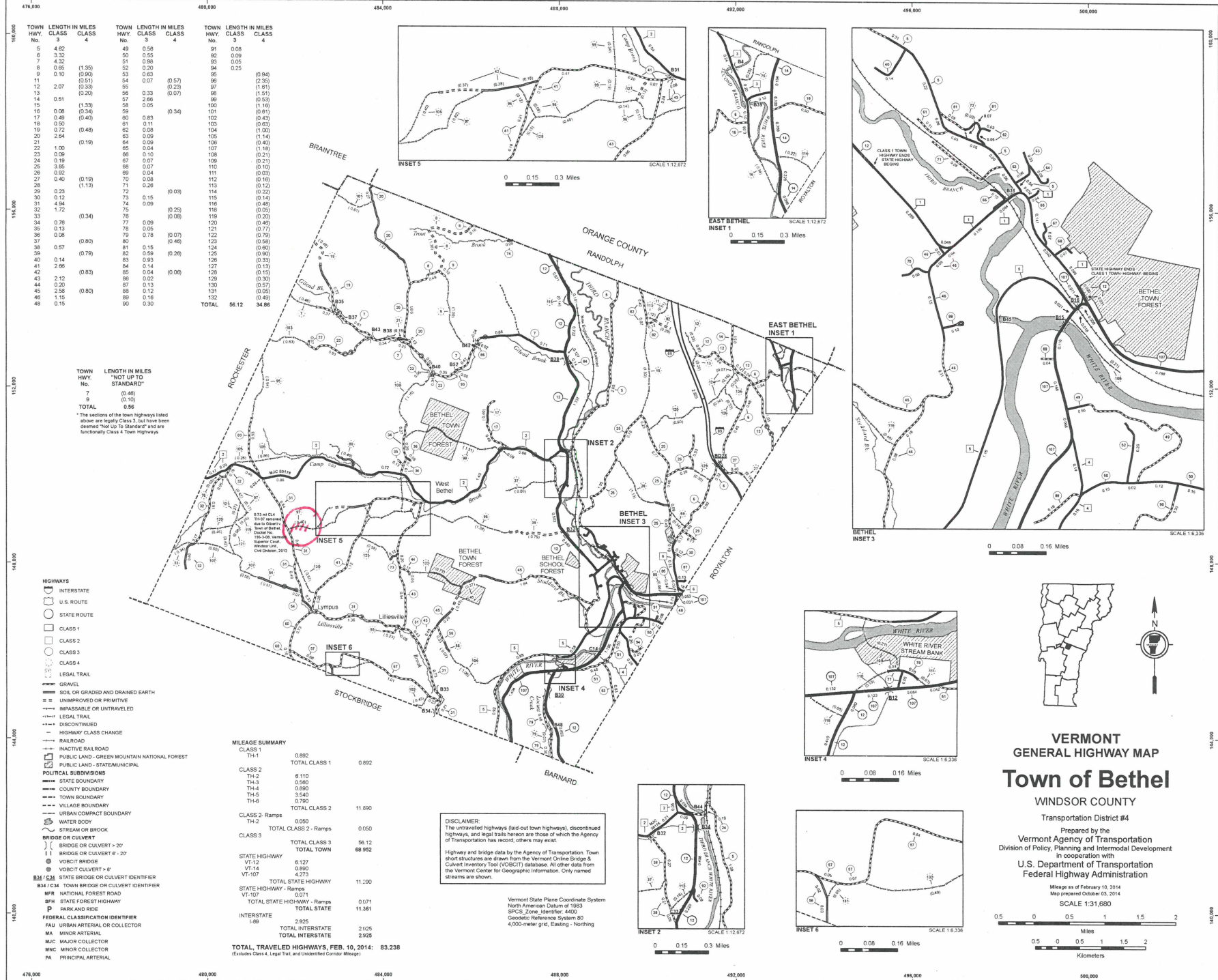
Theresa S. DiMauro
Judge Theresa S. DiMauro
Windsor Superior Court

STITZEL, PAGE &
FLETCHER, P.C.
ATTORNEYS AT LAW
171 BATTERY STREET
P.O. BOX 1507
BURLINGTON, VERMONT
05402-1507

FILED

FEB - 4 2015

VERMONT SUPERIOR COURT
WINDSOR UNIT



TOWN HWY. No.	LENGTH IN MILES CLASS 3	LENGTH IN MILES CLASS 4	TOWN HWY. No.	LENGTH IN MILES CLASS 3	LENGTH IN MILES CLASS 4	TOWN HWY. No.	LENGTH IN MILES CLASS 3	LENGTH IN MILES CLASS 4
5	4.82		48	0.58		91	0.08	
6	3.32		50	0.55		92	0.09	
7	4.32		51	0.86		93	0.05	
8	0.65	(1.55)	52	0.20		94	0.25	
9	0.10	(0.90)	53	0.63		95		(0.94)
11		(0.51)	54	0.07	(0.57)	96		(2.59)
12	2.07	(0.33)	55	0.33	(0.23)	97		(1.81)
13		(0.20)	56	0.33	(0.07)	98		(1.51)
14	0.51		57	2.85		99		(0.13)
15	0.08	(0.34)	58	1.05		100		(1.16)
17	0.49	(0.40)	60	0.83	(0.34)	102		(0.43)
18	0.50		61	0.11		103		(0.63)
19	0.72	(0.48)	62	0.08		104		(1.00)
20	2.54		63	0.09		105		(0.40)
21		(0.19)	64	0.09		106		(1.18)
22	1.00		65	0.04		107		(0.21)
23	0.08		66	0.10		108		(1.10)
24	0.19		67	0.07		109		(0.03)
25	3.85		68	0.07		110		(0.21)
26	0.04	(0.19)	69	0.04		111		(0.03)
27	0.40	(1.13)	70	0.08		112		(0.40)
28			71	0.28		113		(0.22)
29	0.22		72	0.15	(0.03)	114		(0.22)
30	0.12		73	0.15		115		(1.14)
31	4.94		74	0.09		116		(0.48)
32		(0.34)	75	0.05	(0.25)	118		(1.16)
33	0.78		76		(0.08)	119		(0.20)
34	0.13		77	0.09		120		(0.77)
35	0.08		78	0.05		121		(0.79)
36	0.06	(0.80)	79	0.78	(0.07)	122		(0.56)
37			80	0.59	(0.48)	123		(0.60)
38	0.57	(0.79)	81	0.15	(0.26)	124		(0.90)
39			82	0.59	(0.33)	125		(0.13)
40	0.14		83	0.83	(0.08)	126		(0.15)
41	2.98		84	0.14		127		(0.30)
42		(0.83)	85	0.04	(0.06)	128		(0.37)
43	2.12		86	0.02		129		(0.13)
44	0.20		87	0.13		130		(0.05)
45	2.56	(0.80)	88	0.12		131		(0.48)
46	1.15		89	0.18		132		
48	0.15		90	0.30		TOTAL	56.12	34.86

TOWN HWY. No. LENGTH IN MILES "NOT UP TO STANDARD" (0.48) 7 (0.10) 9 TOTAL 0.58

*The sections of the town highways listed above are legally Class 3, but have been designated "Not Up to Standard" and are functionally Class 4 Town Highways.

MILEAGE SUMMARY

CLASS 1	0.892	
TH-1		TOTAL CLASS 1 0.892
CLASS 2	6.110	
TH-2	0.560	
TH-3	0.860	
TH-4	3.540	
TH-5	0.160	
TH-6		TOTAL CLASS 2 11.890
CLASS 2 - Ramps	0.050	
TH-2 - Ramps	0.050	
CLASS 3	56.12	
TOTAL CLASS 3	56.12	TOTAL TOWN 68.952
STATE HIGHWAY - Ramps	0.071	
VT-12	6.127	
VT-14	0.893	
VT-107	4.273	
TOTAL STATE HIGHWAY	11.290	
STATE HIGHWAY - Ramps	0.071	
VT-107	0.071	
TOTAL STATE HIGHWAY - Ramps	0.071	
TOTAL STATE	11.961	
INTERSTATE	2.025	
I-88	2.025	
TOTAL INTERSTATE	2.025	
TOTAL TRAVELED HIGHWAYS, FEB. 10, 2014:	83.238	

(Excludes Class 4, Legal Trail, and Unimproved/Condemn. Mileage)

DISCLAIMER
The untraveled highways (laid-out town highways), discontinued highways, and legal trails herein are those of which the Agency of Transportation has record; others may exist.

Highway and bridge data by the Agency of Transportation. Town short structures are drawn from the Vermont Online Bridge & Culvert Inventory Tool (VOCBIT) database. All other data from the Vermont Center for Geographic Information. Only named streams are shown.

Vermont State Plane Coordinate System
North American Datum of 1983
SPCS_Zone_Identifier: 4400
Geoidetic Reference System: 80
4,000-meter grid, Easting - Northing

VERMONT GENERAL HIGHWAY MAP

Town of Bethel

WINDSOR COUNTY

Transportation District #4

Prepared by the Vermont Agency of Transportation
Division of Policy, Planning and Intermodal Development
in cooperation with U.S. Department of Transportation Federal Highway Administration

Map as of February 10, 2014
Map prepared October 03, 2014
SCALE 1:31,680