

**CERTIFICATE OF HIGHWAY MILEAGE  
YEAR ENDING FEBRUARY 10, 2009**

Fill out form, make and file copy with the Town Clerk, and mail ORIGINAL, before February 20, 2009 to:  
Vermont Agency of Transportation, Policy and Planning Division, One National Life Drive, Montpelier, VT 05633.

We, the members of the legislative body of WILMINGTON in WINDHAM County

on an oath state that the mileage of highways, according to Vermont Statutes Annotated,  
Title 19, Section 305, added 1985, is as follows:

**PART I - CHANGES TOTALS - Please fill in and calculate totals.**

Town Highways	Previous Mileage	Added Mileage	Subtracted Mileage	Total	Scenic Highways
Class 1	0.000				0.000
Class 1 Lane	0.000				
Class 2	9.850	3.49		13.34	0.000
Class 3	57.51		3.49	54.02	0.000
State Highway	14.853			14.853	0.000
Class 4	6.19			6.19	0.000
Legal Trail	0.00				
<b>Total</b>	<b>82.213</b>			<b>82.213</b>	<b>0.000</b>

\* Mileage for Class 1 Lane, Class 4, and Legal Trail classifications is NOT included in total.

**PART II - INFORMATION AND DESCRIPTION OF CHANGES SHOWN ABOVE.** Totals by S. Moulton

- NEW HIGHWAYS:** Please attach Selectmen's "Certificate of Completion and Opening". 2/12/09
- DISCONTINUED:** Please attach SIGNED copy of proceedings (minutes of meeting).
- RECLASSIFIED/REMEASURED:** Please attach SIGNED copy of proceedings (minutes of meeting).  
Class 2 Transfer -- [CL3 TH-9 (1.19 mi) CL3 TH-8 (0.60 mi) CL3 TH-48 (1.61 mi) CL3 TH78 (0.09 mi)] to CL2 TH-5 (3.49 mi)
- SCENIC HIGHWAYS:** Please attach a copy of order designating/discontinuing Scenic Highways.

IF THERE ARE NO CHANGES IN MILEAGE: Check box and sign below. [ ]

**PART III - SIGNATURES - PLEASE SIGN.**

Selectmen/ Aldermen/ Trustees Signatures: *Margaret Strout*

*Julie Amherst*

*[Signature]*

T/C/V Clerk Signature: *[Signature]*

Date Filed: 2/4/2009

2/4/2009

Please sign ORIGINAL and return it for Transportation signature.

AGENCY OF TRANSPORTATION APPROVAL: Signed copy will be returned to T/C/V Clerk.

APPROVED:

*[Signature]*  
Representative, Agency of Transportation

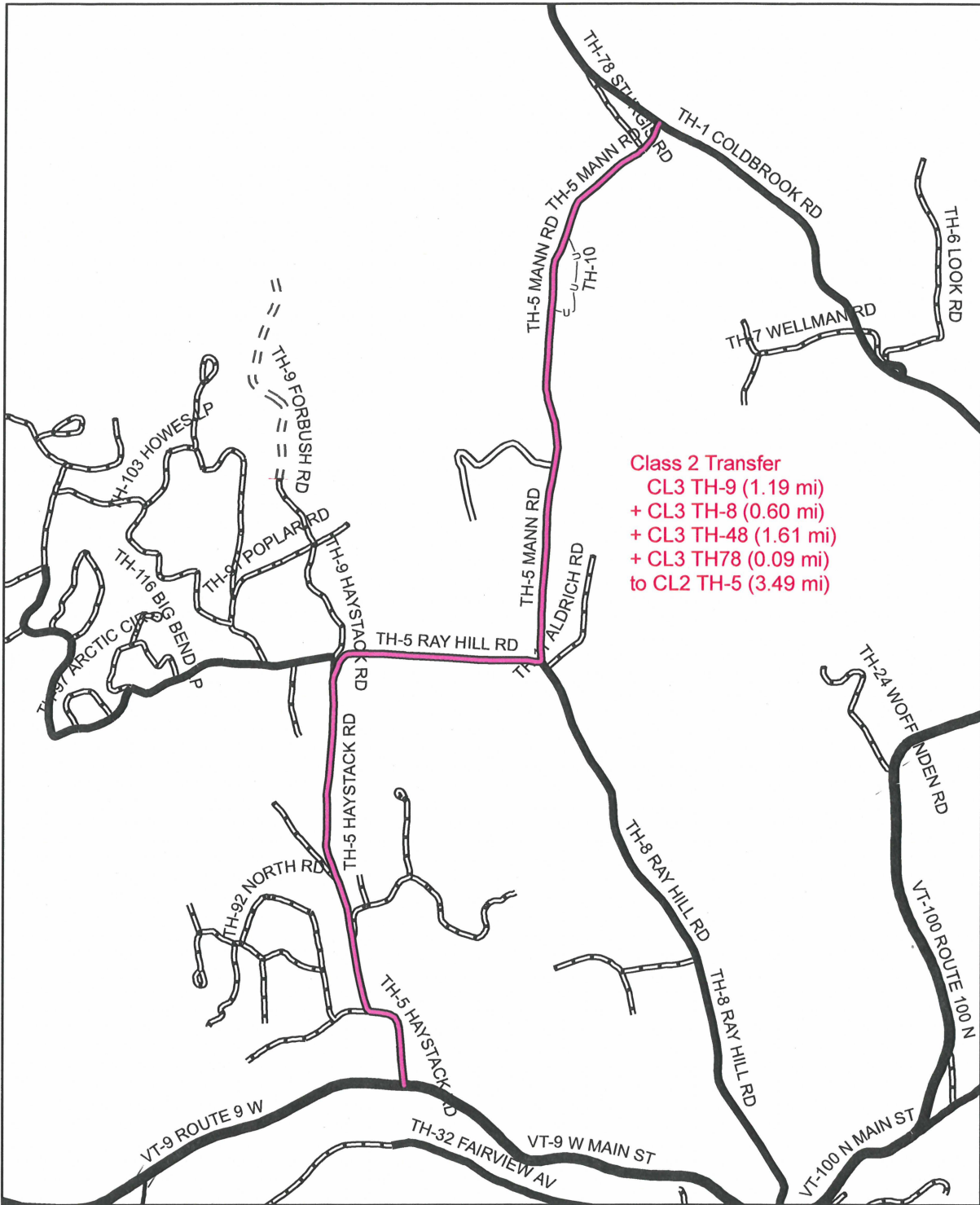
DATE:

4/2/2009

Vermont  
Agency of Transportation

**FEB 12 2009**

Policy & Planning

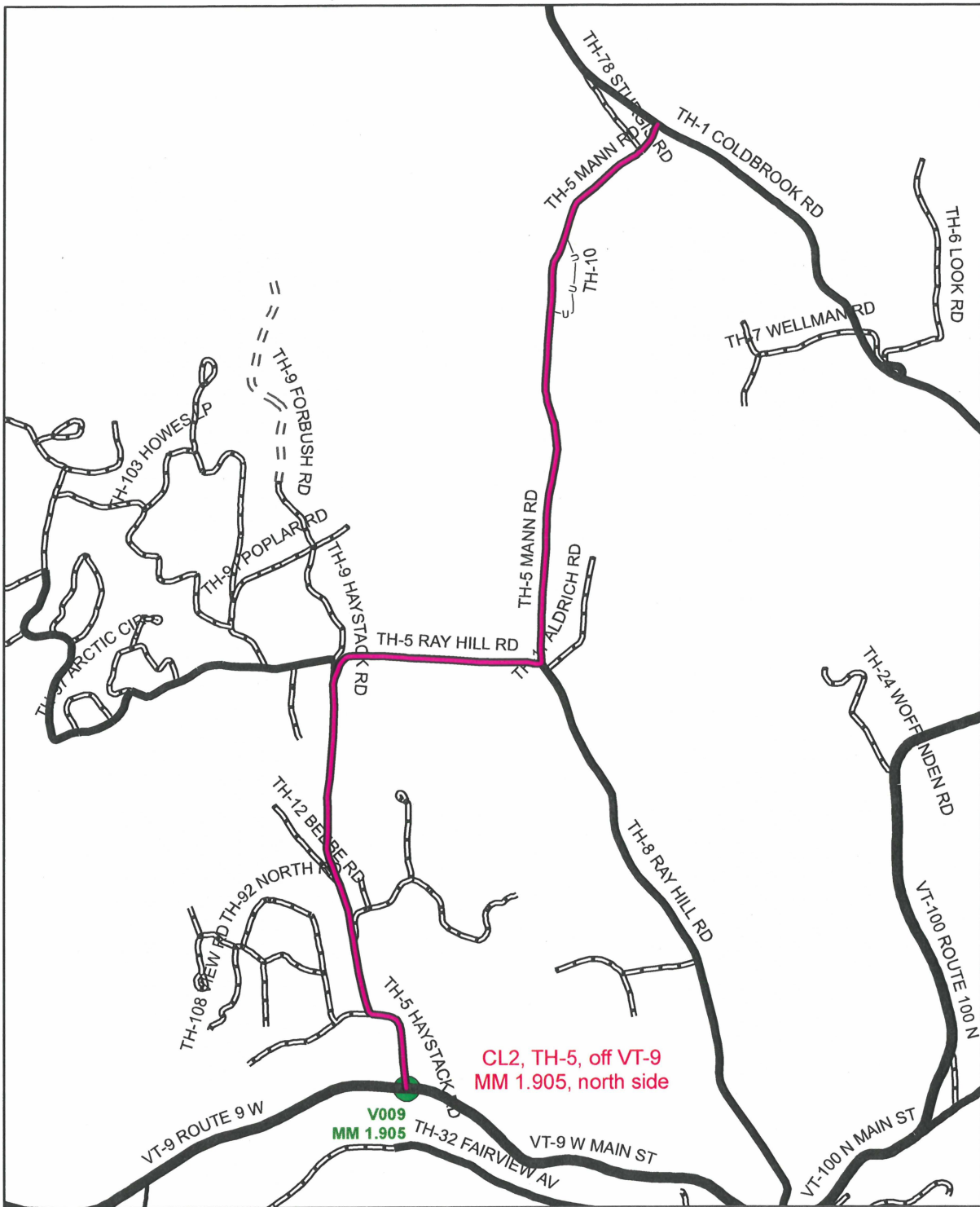


Class 2 Transfer  
 CL3 TH-9 (1.19 mi)  
 + CL3 TH-8 (0.60 mi)  
 + CL3 TH-48 (1.61 mi)  
 + CL3 TH78 (0.09 mi)  
 to CL2 TH-5 (3.49 mi)

**Mileage Certificate Change 2009  
 WILMINGTON**

Mapping Unit  
 Policy & Planning Division  
 Vermont Agency of Transportation -- February 2009





**Mileage Certificate Change 2009  
WILMINGTON**

Mapping Unit  
 Policy & Planning Division  
 Vermont Agency of Transportation -- March 2009



PROGRAM DEVELOPMENT DIVISION

TO: Distribution List

FROM: Mary C. Spicer, Highway Research Manager *MSp.*

DATE: December 16, 2008

SUBJECT: Class 3 to class 2 Town Highway Transfer Requests

The following Town highways that were submitted to this Agency for review and analysis for transfer from Class 3 to Class 2 town highway designation have been approved by the Secretary of Transportation. The results are listed below.

DTAs should contact the towns they represent and let them know the outcome. Please see attached copies of letters.

<u>Town</u>	<u>Town Highway#</u>	<u>Mileage</u>	<u>Qualify for Transfer</u>
Lunenburg	5	3.95	No
Wilmington	9	1.19	Yes
Wilmington	8	0.60	Yes
Wilmington	48	1.61	Yes
Wilmington	78	0.09	Yes

cc: DTA 1, Nelson Blanchard  
 DTA 7, Dale Perron  
 Regional Planning Coordinator, Susan Clark  
 Regional Planning Coordinator, Greg Riley  
 Jonathan Croft, Mapping  
 PDD Business Manager  
 Highway Research Files

POLICY AND PLANNING

**TO:** David Dill, Secretary of Transportation

**From:** Mel Adams, Director of Policy and Planning Division  
 By: Mary Spicer, Highway Research Manager *MS*

**Date:** December 10, 2008

**Subject:** Class 2 Town Highway Transfer  
 Town: LUNENBURG  
 Description: TH 5, BAPTIST HILL ROAD.

We have reviewed the subject Class 2 Town Highway transfer request (attached) in accordance with AOT guidelines with the following results:

<u>Policy Guidelines</u>	<u>This Road</u>
Classification Rating: 70 Points	55 Points
Paved Typical: 22 Ft. (shld. to shld.)	
Gravel Typical: 20 Ft. (shld. to shld.)	20 ft.
Class 2 Mileage Percent: 25%	Without Transfer: 27.1%
	With Transfer: 36.7%

This road does not meet the Classification Rating Guidelines. There would be a high percentage of class 2's (over 30%) if this road was added to the system. This road did not meet the minimum classification rating required. We do not recommend transfer to the Class 2 Town Highway system.

APPROVED: *David Dill*  
**David Dill**  
**Secretary of Transportation**

Date: 12/15/08

Attach.  
 CC: DTA 7, Dale Perron  
 Regional Planning Coordinator, Greg Riley  
 Johnathan Croft, Mapping  
 PDD Business Manager  
 Highway Research Files

POLICY AND PLANNING

**TO:** David Dill, Secretary of Transportation

**From:** Mel Adams, Director of Policy and Planning Division *ma*  
 By: Mary Spicer, Highway Research Manager *MS*

**Date:** December 10, 2008

**Subject:** Class 2 Town Highway Transfer  
 Town: WILMINGTON  
 Description: TH 48&TH 78, MANN ROAD, TH 8, RAY HILL ROAD, TH 9, HAYSTACK LANE.

We have reviewed the subject Class 2 Town Highway transfer request (attached) in accordance with AOT guidelines with the following results:

<u>Policy Guidelines</u>	<u>This Road</u>
Classification Rating: 70 Points	78 Points
Paved Typical: 22 Ft. (shld. to shld.)	
Gravel Typical: 20 Ft. (shld. to shld.)	22 ft.
Class 2 Mileage Percent: 25%	Without Transfer: 14.6%
	With Transfer: 19.8%

This road does meet the Classification Rating Guidelines. This road meets the rating requirement and there is a community need for Class 2 roads. We do recommend transfer to the Class 2 Town Highway system.

APPROVED: David Dill  
**David Dill**  
 Secretary of Transportation

Date: 12/16/08

Attach.

CC: DTA 1, Nelson Blanchard  
 Regional Planning Coordinator, Susan Clark  
 Johnathan Croft, Mapping  
 PDD Business Manager  
 Highway Research Files

**Moulton, Sara**

---

**From:** Fortier, Tiffanie  
**Sent:** Thursday, December 11, 2008 10:03 AM  
**To:** Moulton, Sara  
**Subject:** RE: Wilmington Class 2 Transfer

Looks good to me

---

**From:** Moulton, Sara  
**Sent:** Thursday, December 11, 2008 9:58 AM  
**To:** Fortier, Tiffanie  
**Cc:** Croft, Johnathan  
**Subject:** Wilmington Class 2 Transfer

According to our road centerline data, here is the distribution of mileage for the Class 2 Transfer in Wilmington.

(listed from south to north)

TH-9 Haystack Rd = 1.19 miles  
TH-8 Ray Hill Rd = 0.60 miles

TH-48 Mann Rd = 1.61 miles  
TH-78 Mann Rd = 0.09 miles (this is where Mann Rd connects to TH-1 Coldbrook Rd)

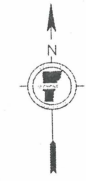
Total Class 2 TH-5 reclassification = 3.49 miles

Let me know if you agree with this.

Sara Moulton  
Mapping & GIS Specialist  
Policy & Planning Division - Mapping Unit  
Vermont Agency of Transportation (VTrans)  
Tel: 802-828-2109



- HIGHWAYS**
- INTERSTATE
  - U.S. ROUTE
  - STATE ROUTE
  - CLASS 1
  - CLASS 2
  - CLASS 3
  - CLASS 4
  - INTERSTATE OR DIVIDED HIGHWAY
  - STATE - HARD SURFACE OR PAVED
  - TOWN - HARD SURFACE OR PAVED
  - GRAVEL
  - SOIL OR GRADED AND DRAINED EARTH
  - UNIMPROVED OR PRIMITIVE
  - IMPASSABLE OR UNTRAVELED
  - LEGAL TRAIL
  - DISCONTINUED
  - STATE FOREST HIGHWAY
  - HIGHWAY CLASS CHANGE
  - RAILROAD
  - PUBLIC LAND
- POLITICAL SUBDIVISIONS**
- STATE BOUNDARY
  - COUNTY BOUNDARY
  - TOWN BOUNDARY
  - VILLAGE BOUNDARY
  - URBAN COMPACT BOUNDARY
  - OPEN WATER
  - SWAMP
  - STREAM OR BROOK
- BRIDGE OR CULVERT**
- 1 1 BRIDGE OR CULVERT GREATER THAN 20'
  - 1 1 BRIDGE OR CULVERT 6'-20'
  - B34 STATE BRIDGE IDENTIFIER
  - B3 TOWN BRIDGE IDENTIFIER
- FEDERAL CLASSIFICATION IDENTIFIER**
- FAU URBAN ARTERIAL OR COLLECTOR
  - MA MINOR ARTERIAL
  - MAJ.C. MAJOR COLLECTOR
  - MNC MINOR COLLECTOR
  - PA PRINCIPAL ARTERIAL



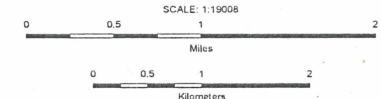
TH#48 - MANN RD  
 TH#8 - RAY HILL RD  
 TH#9 - HAYSTACK LA  
 VERMONT  
 GENERAL HIGHWAY MAP  
**Town of Wilmington**  
 WINDHAM COUNTY  
 Transportation District #1

Prepared by the  
 Vermont Agency of Transportation  
 Policy & Planning Division  
 in cooperation with  
 U.S. Department of Transportation  
 Federal Highway Administration

Mileage as of Feb. 10, 2007  
 Map prepared October, 2007

**DISCLAIMER**  
 The untraveled highways (dashed town highways), discontinued highways, and legal trails shown herein are those of which the Agency of Transportation has record; others may exist.  
 Highway and bridge data by the Agency of Transportation, Policy & Planning Division. All other data from the Vermont Center for Geographic Information.

Vermont State Plane Coordinate System  
 North American Datum of 1983  
 SPZCS Zone Identifier 4600  
 Geoidetic Reference System 83  
 4,000-meter grid, Easting - Northing



**TOWN LENGTH IN MILES**

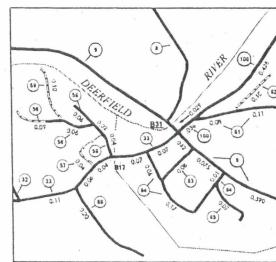
HWY. CLASS	CLASS 3	CLASS 4
5	0.790	80
6	0.700	81
7	0.450	62
8	2.300	65
9	1.790	64
10	(0.650)	65
11	(0.300)	66
12	0.250	67
13	0.200	67
14	0.700	68
15	1.010	69
16	0.310	70
17	1.310	71
18	0.770	72
19	0.160	74
20	(0.890)	75
21	(0.360)	76
22	0.500	77
23	2.810	78
24	0.190	79
25	2.150	80
26	0.450	81
27	1.330	81
28	1.290	82
29	0.330	83
30	0.330	84
31	(0.290)	85
32	(0.580)	86
33	(0.080)	87
34	0.040	89
35	1.250	90
36	2.000	91
37	3.240	92
38	0.320	93
39	0.870	94
40	0.300	95
41	0.840	96
42	0.060	97
43	2.640	98
44	0.970	99
45	0.230	100
46	0.240	101
47	0.120	102
48	0.370	103
49	1.540	104
50	0.100	105
51	1.610	106
52	0.090	107
53	0.280	108
54	0.190	109
55	0.280	110
56	0.680	111
57	0.940	112
58	0.120	113
59	0.040	114
60	0.150	115
61	0.100	116
<b>TOTAL</b>		<b>57,510 6,190</b>

\* This portion of town highway is Class 3, but is functionally Class 4

**MILEAGE SUMMARY**

CLASS	MILEAGE
CLASS 2	
TH-1	2,730
TH-2	0,920
TH-3	3,300
TH-4	2,900
<b>TOTAL CLASS 2</b>	<b>9,850</b>
CLASS 3	
<b>TOTAL CLASS 3</b>	<b>57,510</b>
<b>TOTAL TOWN</b>	<b>67,360</b>
STATE HIGHWAY	
VT-9	7,190
OLD VT-9	0,230
VT-100	7,463
<b>TOTAL STATE HIGHWAY</b>	<b>14,883</b>
<b>TOTAL STATE</b>	<b>14,883</b>

**TOTAL TRAVELED HIGHWAYS, FEB. 10, 2007: 82,213**  
 (Excludes Class 4 and Legal Trail Mileage)



WILMINGTON INSET 1 SCALE 1:6336  
 0 0.1 0.2 0.4 Miles

