

emo

District 2

CERTIFICATE OF HIGHWAY MILEAGE

YEAR ENDING FEBRUARY 10, 2005

Fill out form, make and file copy with the Town Clerk, and mail ORIGINAL, before February 20, 2005 to: VT Agency of Transportation, Program Development Division, Drawer 33, Montpelier, VT 05633.

We, the Selectmen or Aldermen or Trustees of LONDONDERRY in WINDHAM County

on an oath state that the mileage of highways, according to Title 19, V.S.A, Sec #305, added 1985, is as follows:

PART I - CHANGES TOTALS - Please fill in and calculate totals.

Town Highways	Previous Mileage	Added Mileage	Subtracted Mileage	Total	Scenic Highways
Class 1	0.000				0.000
* Class 1 Lane	0.000				
Class 2	12.190				0.000
Class 3	39.630	.43		40.06	0.000
State Highway	15.202				0.000
* Class 4	5.170				0.000
Total	67.022	.43		67.452	0.000

* Class 1 Lane Mileage and Class 4 is NOT included in total.

67.452 correction Sara Moulton 3/23/05


PART II - INFORMATION AND DESCRIPTION OF CHANGES SHOWN ABOVE.

- NEW HIGHWAYS: Please attach Selectmen's "Certificate of Completion and Opening".
Keen Mountain Trail TH-72 (S. Moulton)
- DISCONTINUED: Please attach SIGNED copy of proceedings (minutes of meeting).
- RECLASSIFIED/REMEASURED: Please attach SIGNED copy of proceedings (minutes of meeting).
- SCENIC HIGHWAYS: Please attach a copy of order designating/discontinuing Scenic Highways.

IF THERE ARE NO CHANGES IN MILEAGE: Check box and sign below.

PART III - SIGNATURES - PLEASE SIGN.

Selectmen/ Aldermen/ Trustees Signatures:



 [Signatures: Bob B. [unclear], Clyde R. Prouty, [unclear], James A. [unclear], [unclear]]

Clerk Signature:

James H. Tuttle


Date Filed:

Please sign ORIGINAL and return it for Transportation signature.

AGENCY OF TRANSPORTATION APPROVAL:

Signed copy will be returned to T/C/V Clerk.

APPROVED:



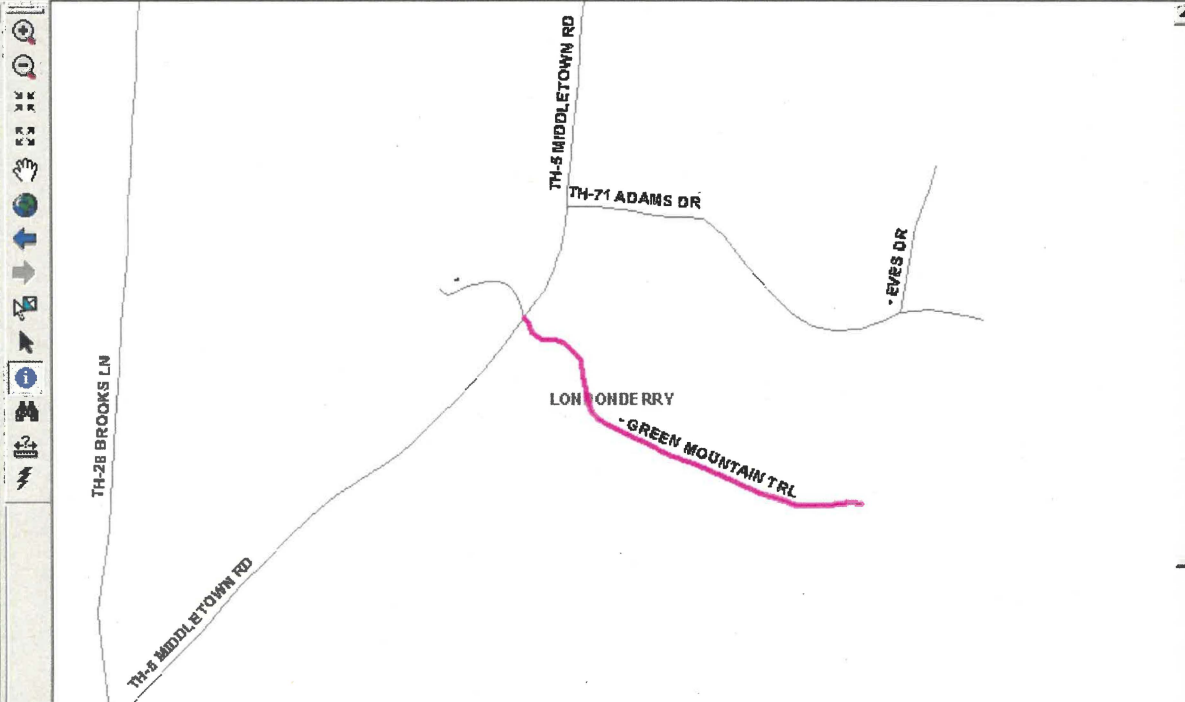
 Michael Dubois

 Representative, Agency of Transportation

DATE:

May 20, 2005

- Layers**
- allrds2_g - rdsmall_arc
 - E911 rds arc (Mar_15_2005)
 - lrs2004.twnmilept Events
 - lrs2004 route.twn
 - hwydist
 - Surface Water - Arcs
 - Surface Water - Polygons
 - index polygon
 - bndhash region.towns
 - NAIP Color Imagery - 2003
 - Orthophotos



Selected Attributes of allrds2_g - rdsmall_arc

RTNAME	RTNO	HWYSN	CL	SURF	FC	NHS	SC	LRID	CTCODE	UA	RDNAME	RDFLNAME	AOTCLASS	AOTMILES	ARCMILES
-	P1	-	8	2	0	0	0	1310	0	611050	GREEN MOUNTAIN TRL		8	0	0.337000

**CERTIFICATE OF COMPLETION AND OPENING
OF A HIGHWAY FOR PUBLIC TRAVEL**

JAMES H. TWITCHELL, TOWN Clerk of the TOWN of
LOWDONDERRY, Vermont.

Pursuant to Title 19, V.S.A., ~~Section 24, as amended 1977~~, this is to certify that the following described section of Class 3 Highway in the TOWN of LOWDONDERRY was COMPLETED AND OPENED FOR PUBLIC TRAVEL on October 18, 2004.

DESCRIPTION OF RIGHT OF WAY: Beginning

SEE ATTACHED MAP

and as shown on a Highway Map of the TOWN of LOWDONDERRY, dated October 18, 2004, and filed in Book on page of the Records of the TOWN of Lowdonderry by the TOWN Clerk of said TOWN incorporated herein by reference and attested to on said map by said the TOWN Clerk.

Dated at Lowdonderry, County of WINDHAM and State of Vermont, this 7th day of March, A.D., 2005.

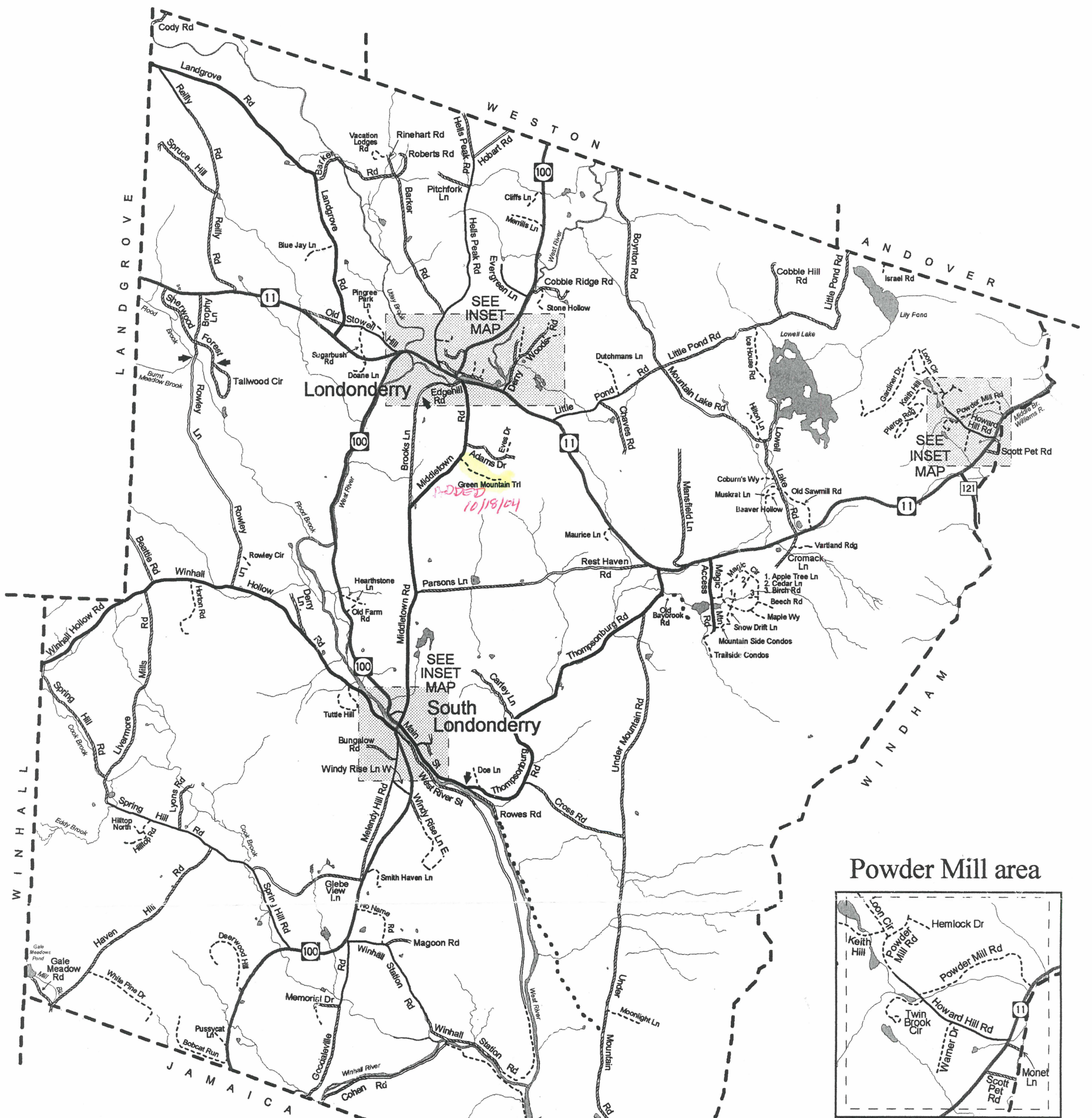
<u>Rob P. Cole</u>	BOARD
<u>Clare C. Trush</u>	OF
<u>James Allen</u>	SELECTMEN
<u>Robert Cowle</u>	ALDERMAN
<u>Clyde R. Probst</u>	TRUSTEES

and the Mayor of the City of _____.

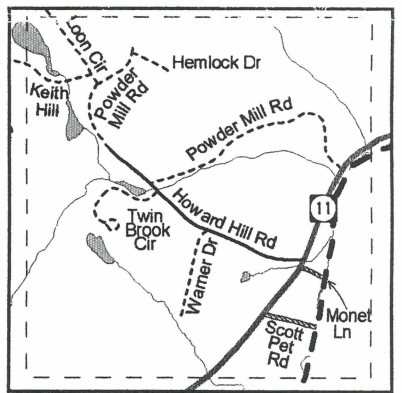
LOWDONDERRY, VERMONT

THE ABOVE IS A TRUE COPY OF THE DESCRIPTION OF CLASS 3 HIGHWAY COMPLETED AND OPENED FOR PUBLIC TRAVEL, RECORDED IN BOOK ON PAGE OF THE TOWN RECORDS OF THE TOWN OF Lowdonderry ON THE 7 DAY OF March, 2005, AT 8:00 O'CLOCK, A.M.

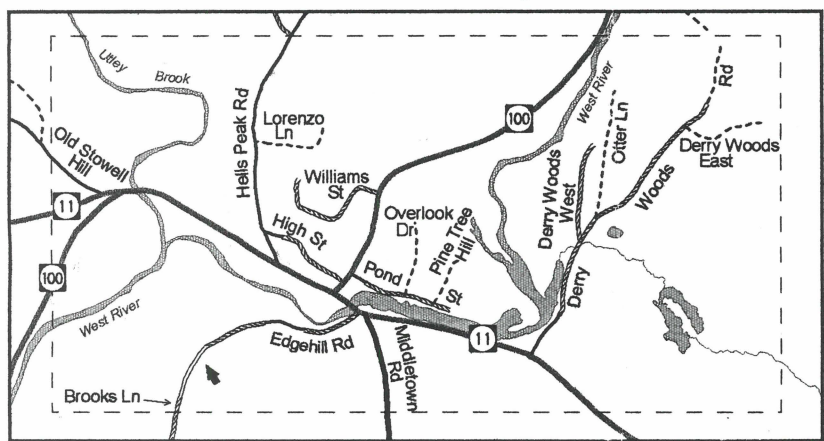
ATTEST: James H. Twitchell
TOWN CLERK OF Lowdonderry, VERMONT



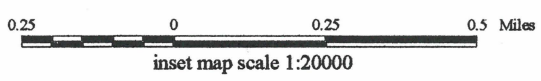
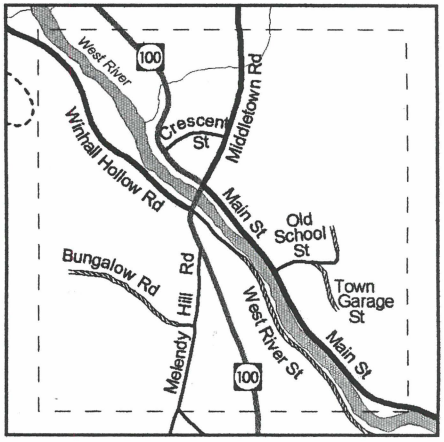
Powder Mill area



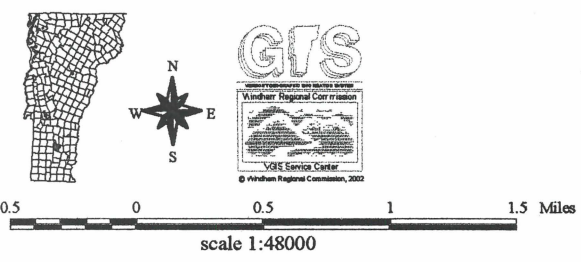
Londonderry



South Londonderry



Road Map Town of Londonderry Vt.



- State highway (paved)
- Class 2 town highway - paved
- Class 2 town highway - unpaved
- Class 3 town highway - paved
- Class 3 town highway - unpaved
- Class 4 town highway (unpaved)
- Legal town trail
- Private road/drive
- Stream
- Pond
- arrow denotes change in road name

Note: most Class 4 town highways and legal town trails are impassable to automobiles.

- Sources:
- Town highway locations are from Vt. Agency of Transportation sources (VGIS data layer RDSnnmm) and were developed by digitizing 1989 1:5000 orthophotos and from GPS data collection for Enhanced 9-1-1. Data were corrected by WRC GIS staff in 2002 using digital orthophotos and information provided by officials from the Town of Londonderry.
 - Town highway attributes (i.e. class and pavement) are from AOT highway maps. These data were corrected by WRC GIS staff using information provided by officials from the Town of Londonderry.
 - Road names data were provided by the Town of Londonderry.
 - Surface waters were digitized 1974 1:20,000 orthophotos by the University of Vermont's School of Natural Resources under contract with OGIS.