

**CERTIFICATE OF HIGHWAY MILEAGE  
YEAR ENDING FEBRUARY 10, 2012**

Fill out form, make and file copy with the Town Clerk, and mail ORIGINAL, before February 20, 2012 to:  
Vermont Agency of Transportation, Division of Policy, Planning and Intermodal Development,  
One National Life Drive, Montpelier, VT 05633.

We, the members of the legislative body of HALIFAX in WINDHAM County  
on an oath state that the mileage of highways, according to Vermont Statutes Annotated, Title 19, Section 305,  
added 1985, is as follows:

**PART I - CHANGES TOTALS - Please fill in and calculate totals.**

Town Highways	Previous Mileage	Added Mileage	Subtracted Mileage	Total	Scenic Highways
Class 1	0.000				0.000
Class 2	16.800				0.000
Class 3	47.48				0.000
State Highway	5.846				0.000
<b>Total</b>	<b>70.126</b>				<b>0.000</b>
* Class 1 Lane	0.000				0.000
* Class 4	4.60	2.49	2.24	7.09	6.84
* Legal Trail	0.00	9.67	8.77	9.67	8.77
* Unidentified Corridor	0.00				

\* Mileage for Class 1 Lane, Class 4, Legal Trail, and Unidentified Corridor classifications are NOT included in total.

**PART II - INFORMATION AND DESCRIPTION OF CHANGES SHOWN ABOVE.** Adjustments by S. Moulton 4/11/2012

- NEW HIGHWAYS:** Please attach Selectmen's "Certificate of Completion and Opening".
- DISCONTINUED:** Please attach SIGNED copy of proceedings (minutes of meeting).
- RECLASSIFIED/REMEASURED:** Please attach SIGNED copy of proceedings (minutes of meeting).  
Total 11.91 mi Legal Trail  
LT-1 0.15 mi, LT-2 0.90 mi, LT-3 1.00 mi, LT-4 0.85 mi, LT-5 1.10 mi, LT-6 0.75 mi, LT-7 0.89 mi, LT-8 1.25 mi, LT-9 0.70 mi, LT-10 1.54 mi, LT-11 1.00 mi, LT-12 1.40 mi, LT-13 0.38 mi
- SCENIC HIGHWAYS:** Please attach a copy of order designating/discontinuing Scenic Highways.

IF THERE ARE NO CHANGES IN MILEAGE: Check box and sign below. [ ]

**PART III - SIGNATURES - PLEASE SIGN.**

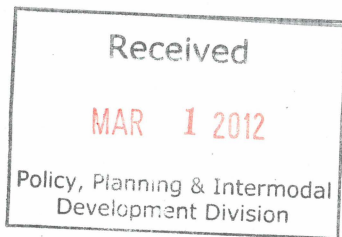
Selectmen/ Aldermen/ Trustees Signatures: John La Flamme  
Edie L. Edwards  
Lewis J. Sumner

T/C/V Clerk Signature: Patricia Dow Date Filed: Feb. 7, 2012

Please sign ORIGINAL and return it for Transportation signature.

AGENCY OF TRANSPORTATION APPROVAL: Signed copy will be returned to T/C/V Clerk.

APPROVED: Johnathan Croft DATE: 6/25/2012  
Representative, Agency of Transportation  
**Johnathan Croft**



## Vermont Statutes Annotated

### 19 V.S.A. § 305. Measurement and inspection

#### § 305. Measurement and inspection

(a) After reasonable notice to the selectboard, a representative of the agency may measure and inspect the class 1, 2, and 3 town highways in each town to verify the accuracy of the records on file with the agency. Upon request, the selectboard or their designee shall be permitted to accompany the representative of the agency during the measurement and inspection. The agency shall notify the town when any highway, or portion of a highway, does not meet the standards for its assigned class. If the town fails, within one year, to restore the highway or portion of the highway to the accepted standard, or to reclassify, or to discontinue, or develop an acceptable schedule for restoring to the accepted standards, the agency for purposes of apportionment under section 306 of this title shall deduct the affected mileage from that assigned to the town for the particular class of the road in question.

(b) Annually, on or before February 10, the selectboard shall file with the town clerk a sworn statement of the description and measurements of all class 1, 2, 3, and 4 town highways and trails then in existence, including any special designation such as a throughway or scenic highway. When class 1, 2, 3, or 4 town highways, trails, or unidentified corridors are accepted, discontinued, or reclassified, a copy of the proceedings shall be filed in the town clerk's office and a copy shall be forwarded to the agency.

(c) All class 1, 2, 3, and 4 town highways and trails shall appear on the town highway maps by July 1, 2015.

(d) At least 45 days prior to first including a town highway or trail that is not clearly observable by physical evidence of its use as a highway or trail and that is legally established prior to February 10, 2006 in the sworn statement required under subsection (b) of this section, the legislative body of the municipality shall provide written notice and an opportunity to be heard at a duly warned meeting of the legislative body to persons owning lands through which a highway or trail passes or abuts.

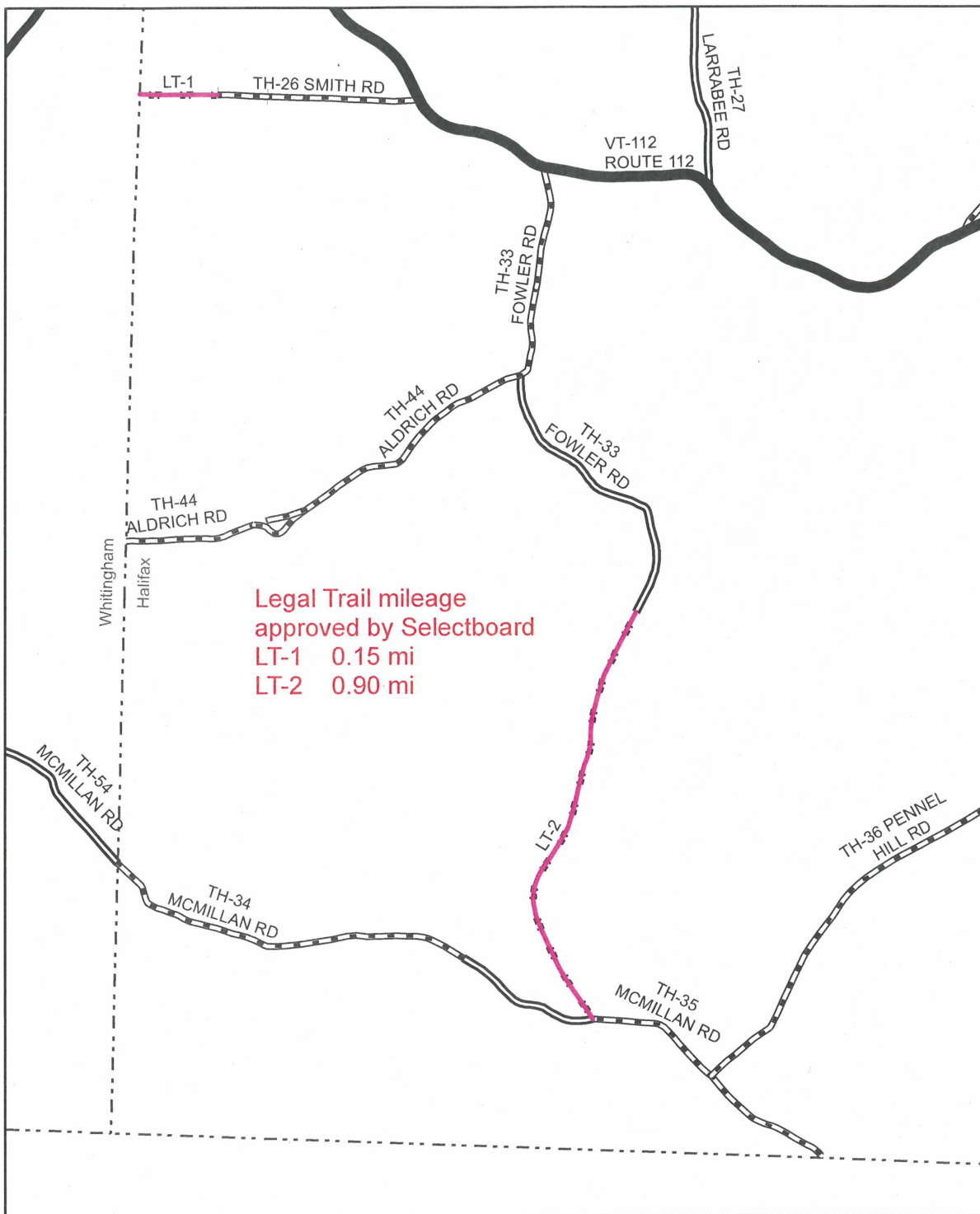
(e) The agency shall not accept any change in mileage until the records required to be filed in the town clerk's office by this section are received by the agency. A request by a municipality to the agency for a change in mileage shall include a description of the affected highway or trail, a copy of any surveys of the affected highway or trail, minutes of meetings at which the legislative body took action with respect to the changes, and a current town highway map with the requested deletions and additions sketched on it. A survey shall not be required for class 4 town highways that are legally established prior to February 10, 2006. All records filed with the agency are subject to verification in accordance with subsection (a) of this section.

(f) The selectboard of any town who are aggrieved by a finding of the agency concerning the measurement, description or classification of a town highway may appeal to the transportation board by filing a notice of appeal with the executive secretary of the transportation board.

(g) The agency shall provide each town with a map of all of the highways in that town together with the mileage of each class 1, 2, 3, and 4 highway, as well as each trail, and such other information as the agency deems appropriate.

Excerpt of 19 V.S.A. § 305 - *Measurement and inspection* from Vermont Statutes Online located at –  
<http://www.leg.state.vt.us/statutes/fullsection.cfm?Title=19&Chapter=003&Section=00305>

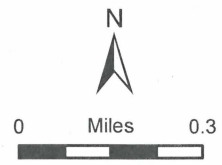
12/20/2010



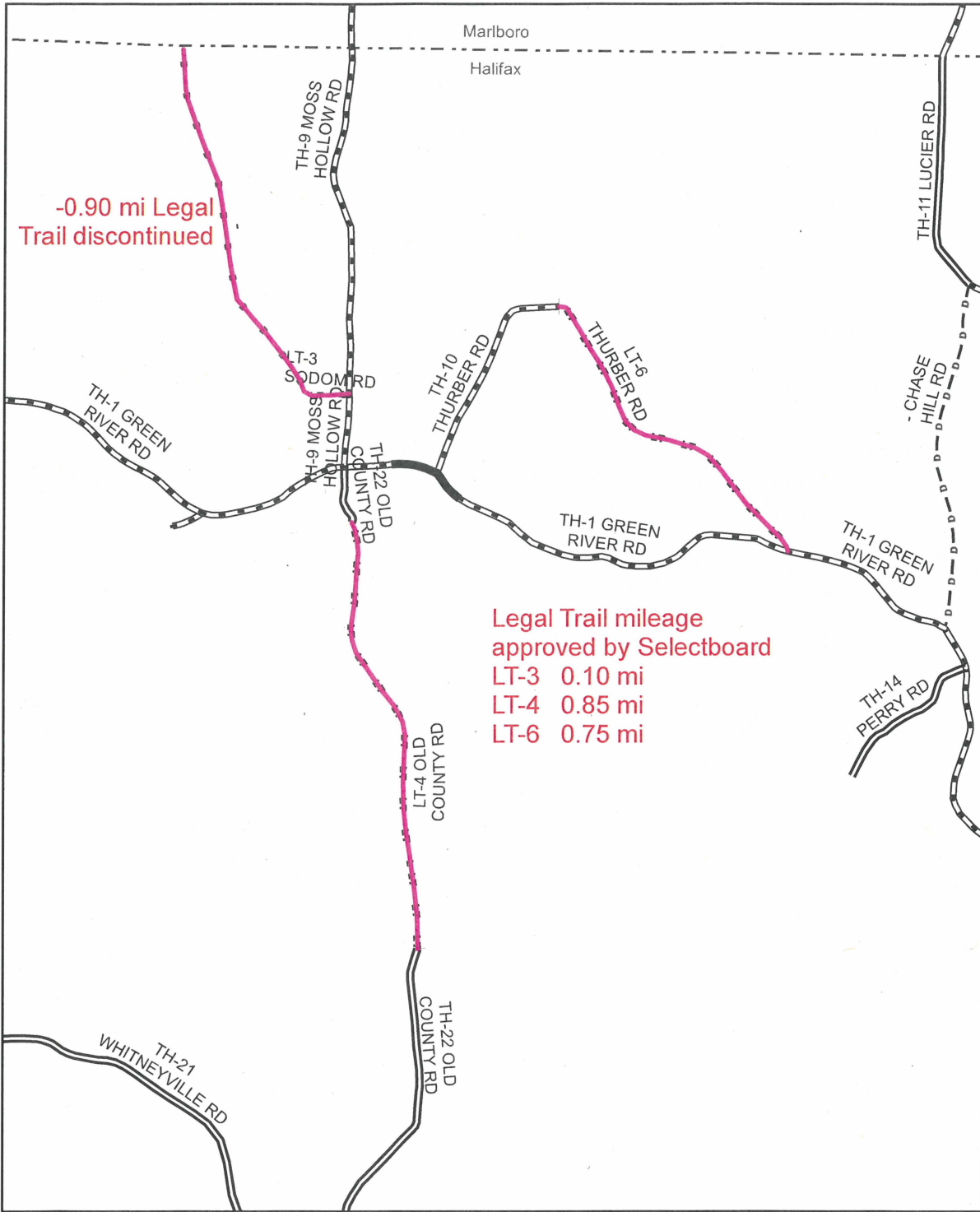
Legal Trail mileage  
 approved by Selectboard  
 LT-1 0.15 mi  
 LT-2 0.90 mi

**Mileage Certificate Change 2012  
 HALIFAX**

Mapping Unit  
 Division of Policy and Planning  
 Vermont Agency of Transportation -- April 2012





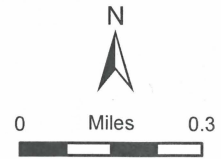


-0.90 mi Legal Trail discontinued

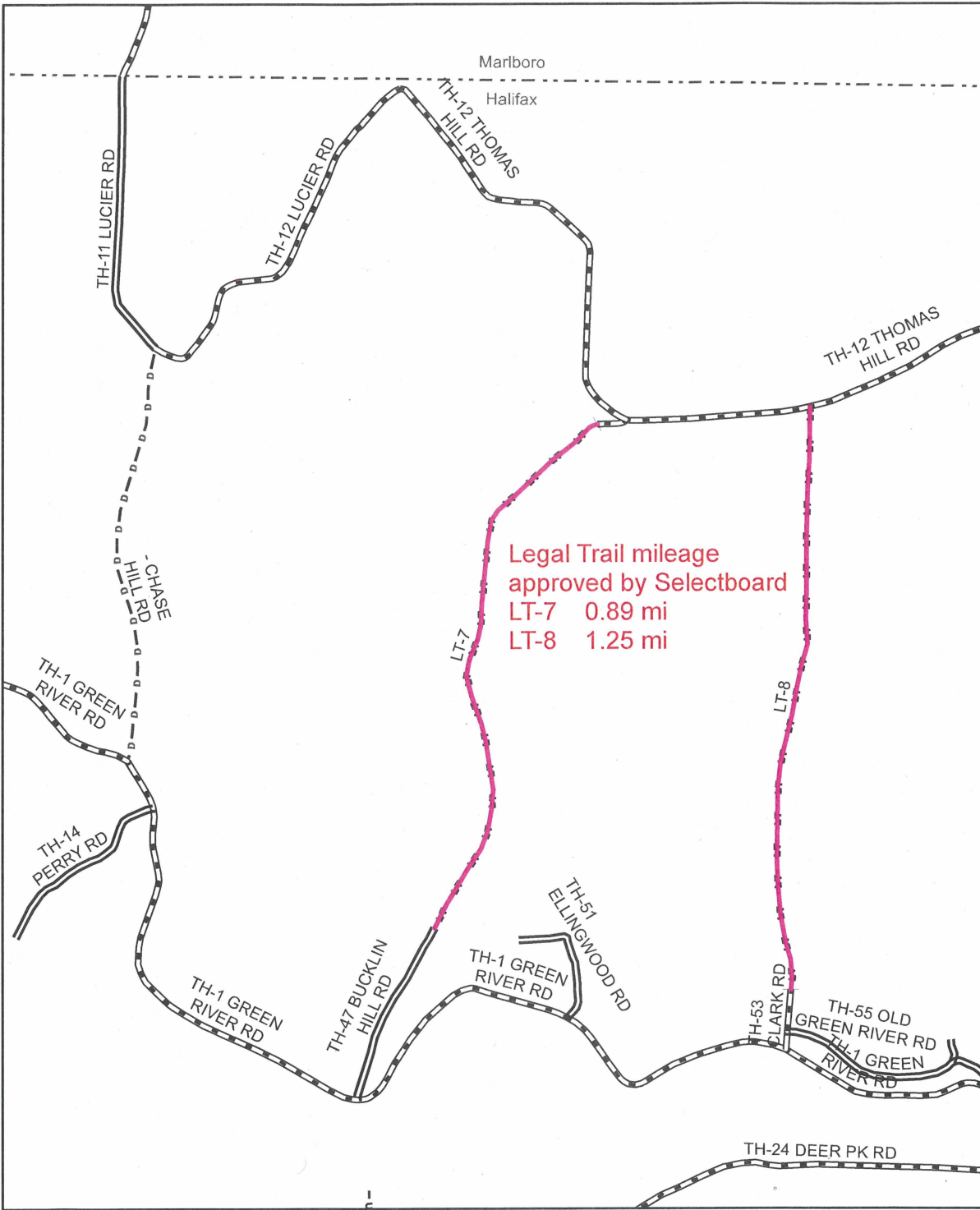
Legal Trail mileage approved by Selectboard  
 LT-3 0.10 mi  
 LT-4 0.85 mi  
 LT-6 0.75 mi

**Mileage Certificate Change 2012  
 HALIFAX**

Mapping Unit  
 Division of Policy and Planning  
 Vermont Agency of Transportation -- April 2012

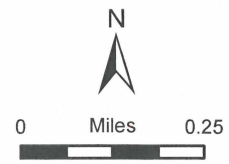


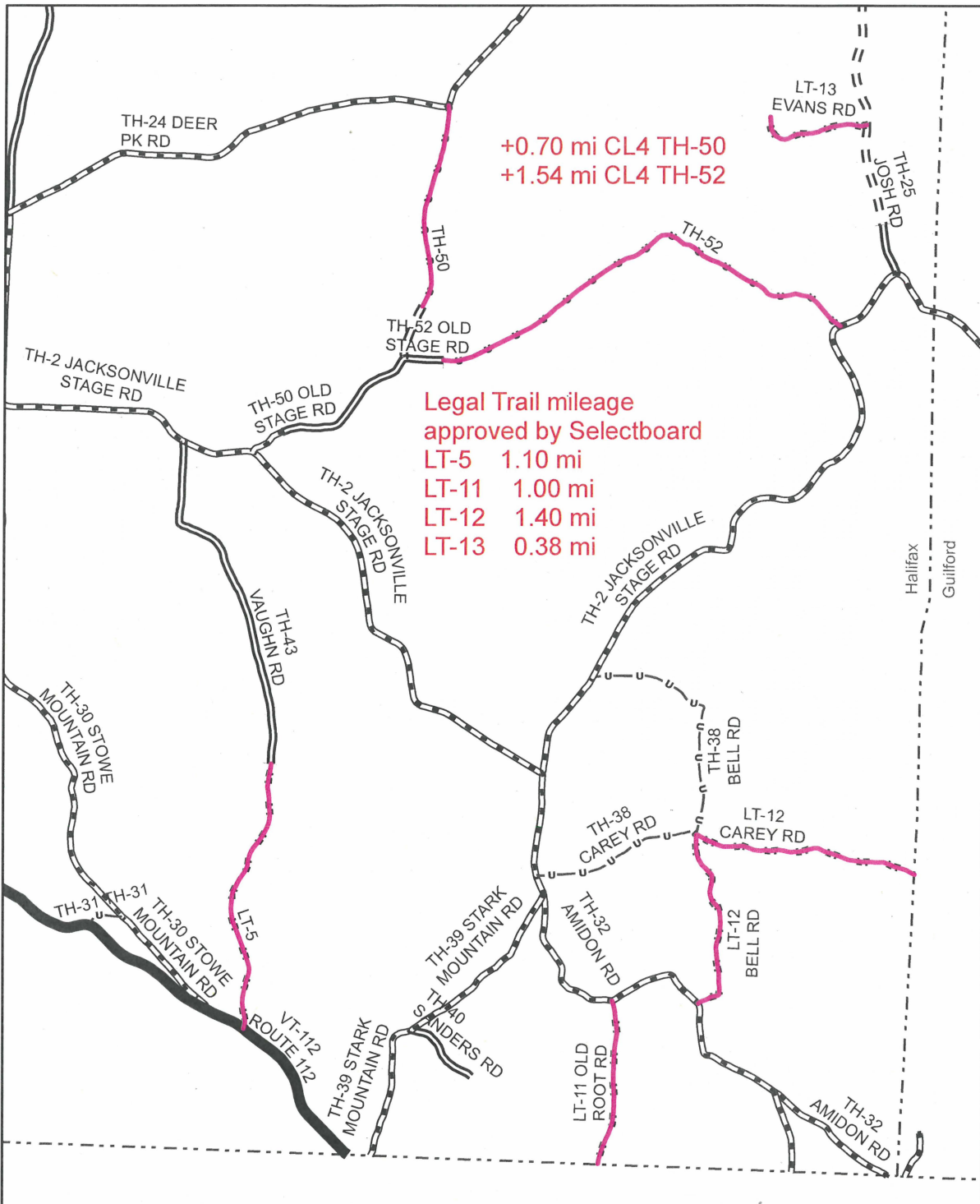




**Mileage Certificate Change 2012  
HALIFAX**

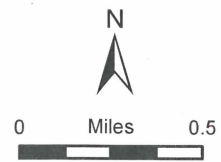
Mapping Unit  
 Division of Policy and Planning  
 Vermont Agency of Transportation -- April 2012





## Mileage Certificate Change 2012 HALIFAX

Mapping Unit  
 Division of Policy and Planning  
 Vermont Agency of Transportation -- April 2012



## Moulton, Sara

---

**From:** Moulton, Sara  
**Sent:** Tuesday, March 20, 2012 2:58 PM  
**To:** 'townclerk@halifaxvermont.com'  
**Subject:** Halifax Mileage Certificate Follow Up

Attn: Lewis Sumner, Selectman

Thank you for sending the appropriate documentation (court decisions trump Selectboard minutes). I need to double-check the mileages with you since I am coming up with different totals.

This is the summary of what I am coming up with

	Previous Mileage	Added Mileage	Subtracted Mileage	Total
Class 4	4.60	2.24		6.84
Legal Trail	0.00	8.77		8.77

The above summary is based on the following breakdown

	Legal Trail	TH Number	LT Mileage	CL4 TH Mileage	Discontinued Mileage
	LT-1	TH-26	0.15		
	LT-2	TH-33	0.90		
	LT-3	TH-57	0.10		0.90
	LT-4	TH-22	0.85		
	LT-5	TH-43	1.10		
	LT-6	TH-10	0.75		
	LT-7	TH-47	0.89		
	LT-8	TH-53	1.25		
	LT-9	TH-50		0.70	
	LT-10	TH-52		1.54	
	LT-11	TH-56	1.00		
	LT-12	TH-59	1.40		
	LT-13	TH-49	0.38		
<b>TOTALS</b>			<b>8.77</b>	<b>2.24</b>	<b>0.90</b>

The map has notes about portions of TH-21 and TH-38 being Class 4, but these are already mapped as Class 4 town highways, so I didn't consider them to be changes as part of this year's Mileage Certificate.

Please let me know if I have misinterpreted the documentation or if I have missed something.

Sara Moulton, GISP  
Mapping & GIS Specialist, Mapping Unit  
Division of Policy and Planning  
Vermont Agency of Transportation (VTrans)  
Tel: 802-828-2109



**Town of Halifax  
P.O. Box 127  
246 Branch Road  
West Halifax, Vermont 05358**

State of Vermont  
Attn: Sara Moulton  
1 National Life Drive  
Montpelier, VT 05633-5001

Dear Ms. Moulton:

We received your letter regarding the documentation of certain roads in Halifax.

Through our investigation, enclosed are documents that have been recorded in our Town's Land Records regarding the roads in question. Referring to your letter dated March 7, 2012 LT-9 and LT-10 has a court order to be left as roads. Enclosed is a document copied from book 34 page 409-410 of the Halifax Land Records which shows item # 3 and #4 to remain as a public highway. Also referring to your letter, regarding the discontinuance of an undetermined mileage of LT-3, enclosed is a copy from book 22 page 305 of the Halifax Land Records which shows the Discontinuing of a Highway. This discontinuance starts 500' from the intersection of town highway 37 shown on the enclosed map highlighted and referenced by the number 1.

We are not able to honor your request for Selectboard minutes, abutters letters, site visit minutes and newspaper articles. These road actions occurred in 1933 and 1973 respectively and this type of documentation was not kept at that time. We have provided you with what we believe is the best documentation regarding the above mentioned roads.

If you have any questions, please do not hesitate to contact us at 802/368-7390 or [townclerk@halifaxvermont.com](mailto:townclerk@halifaxvermont.com).

Sincerely,



Lewis Sumner, Selectmen

Enclosures



**Telephone and Fax: 802-368-7390**

Received

MAR 19 2012

Policy, Planning & Intermodal  
Development Division

WESLEY A. STONE,  
DENNISON LUMBER CO.,  
MERLIN BISHOP and  
GEORGE ROWEN, Plaintiffs

v.

JUDGMENT ORDER TOWN OF HALIFAX, Defendant

JUN 10 1987

STATE OF VERMONT  
Windham County, ss.

WESLEY A. STONE, DENNISON LUMBER CO., MERLIN BISHOP and GEORGE ROWEN, Plaintiffs	)	SUPERIOR COURT, WINDHAM COUNTY
	)	Docket No. C27-72WmM.
v.	)	
TOWN OF HALIFAX, Defendant	)	<u>JUDGMENT ORDER</u>

The report of the Commissioners appointed in the within cause having been filed on August 8, 1973 and none of the parties hereto having requested a hearing thereon or objected thereto, it is hereby ORDERED, ADJUDGED and DECREED:

A. That the report of the Selectmen of the Town of Halifax dated July 24, 1972 and recorded on August 1, 1972 in Land Records of the Town of Halifax at Book 28, Page 495-502 is amended as follows;

- Item #4 - Road #52 to remain a public highway.
- Item #3 - Road #50 to remain a public highway.
- Item #7 - Unnumbered roads southerly of Town Road #32 be altered to trails.
- Item #8 - Road #25 - Beginning at the entrance to the cemetery on road #25 and extending southerly to the northerly side of the bridge over Deer Park Brook so called be altered to a trail.
- Item #9 - Altered to a trail.
- Item #2 - Portion of the "Vaughn Road" so called - Beginning at a distance of 300' feet southerly from Mr. Bishop's house and extending in a southerly direction to the junction of State Road #112 be altered to a trail.

I certify this document to be a true copy of the original on file in the Windham Superior Court, Newfane VT.  
This 8th day of June 1987  
M. Patricia Coe  
CLERK - Deputy Clerk

CLERKS OFFICE  
FILED  
JUL 10 1974  
W. C. Robinson  
Clerk

BERT GRUSSING  
ATTORNEY AT LAW  
4 ELLIOT STREET  
BRATTLEBORO, VT

(SEAL AFFIXED)  
(VERMONT SUPERIOR COURT)  
(WINDHAM COUNTY)



Item #15 - Unnumbered Road  
Beginning at a point which is 0.14 mi. south westerly of the junction of town road #44 and #33 (This point meaning to be the property line of Bul Kuhn thence extending westerly to the Whitingham Town line be altered to a trail.

Item #16 - Road be altered to a trail.

Item #17 - That town road #35 remain a public highway. That beginning at a point 300' feet westerly of the junction of town highways #35 and #33 (which point is on highway 34) and extending westerly to a point adjacent to the driveway of the Ireland Place so called be altered to a trail.

Item #18 - Off town Highway #4 near "Cutts" and extending thru the Garland property to the Whitingham town line remain a public highway.

B. That the remainder of said report of the Selectmen of the Town of Halifax is affirmed.

Done at Newfane the 25<sup>th</sup> day of June, 1974.

Wynn Underwood  
Wynn Underwood  
Superior Judge

Philip T. Lane  
Philip T. Lane  
Assistant Judge

Mortimer J. Brooks  
Mortimer J. Brooks

Approved as to Form:

Robert Grussing III  
Robert Grussing III  
Attorney for the Plaintiffs

Kenneth V. Fisher, Jr.  
Kenneth V. Fisher, Jr.  
Attorney for the Defendants

ROBERT GRUSSING III  
ATTORNEY AT LAW  
4 ELLIOT STREET  
BRATTLEBORO, VT.

(SEAL AFFIXED)  
(VERMONT SUPERIOR COURT)  
(WINDHAM COUNTY)

HALIFAX, VERMONT, TOWN CLERK'S OFFICE, June 11, 1987 at 10:00 A.M.  
Received for Record a Judgment Order of which the foregoing is a true copy.

Attest: Laura Sumner  
Town Clerk

In Witness Whereof, we have hereunto set our hands and seals this 8th day of July, in the year of our Lord one thousand nine hundred and thirty-three.

Signed, Sealed and Delivered,

in presence of  
Beatrice J. Brown  
A. F. Schwenk

Meritt L. Fisher (seal)  
Mrs. Mildred J. Fisher (seal)

State of Vermont, } Personally appeared this 8th day of July, A.D. 1933.  
Franklin County, ss. } Meritt L. Fisher and Mildred J. Fisher, the signers  
and sealers of the above written instrument, and acknowledged the  
same to be their free act and deed.

Before me,  
A. F. Schwenk, Justice of the Peace.

One Dollar of Revenue Stamps affixed to above mentioned deed.

Received for record the 12th day of September, A. D. 1933 at 10 o'clock and 5 min. A. M.

A true record,  
Attest,  
H. E. Goodnough  
Town Clerk.

### Discontinuing Highway

Halifax, Vt. June 30, 1933

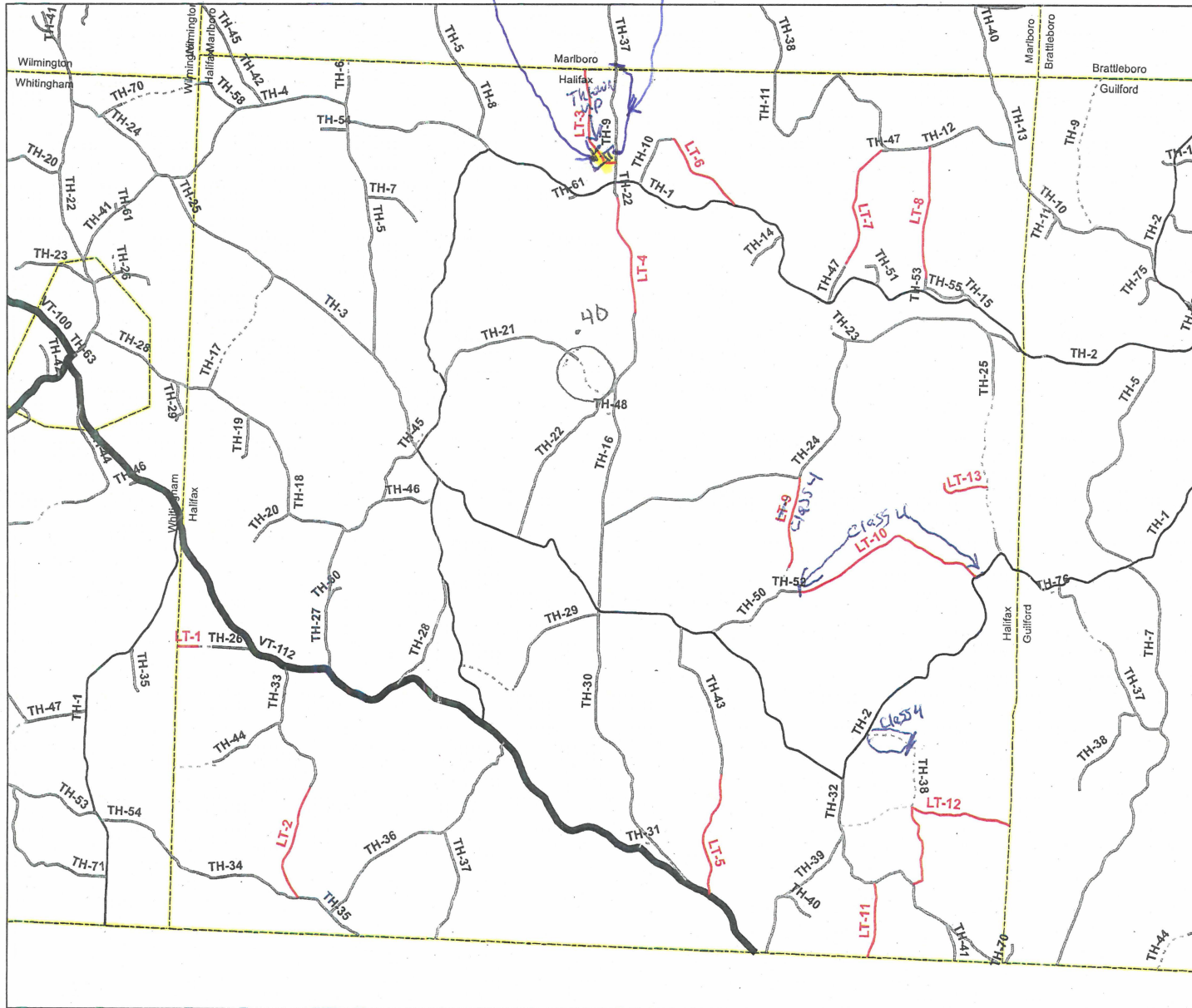
We the undersigned Selectmen of Halifax, Vt. having duly posted notices in compliance of the law, have this day met and voted and agreed to discontinue the road from the house lot of Harris place in Harrisville to the Town line of Marlboro, Vt.

O. W. Amidon } Selectmen  
Floyd N. Stone } of  
L. A. Sumner } Halifax

Received for record the 30th day of June A. D. 1933 at six o'clock and 30 minutes P. M.

A true record,  
Attest,  
H. E. Goodnough  
Town Clerk.





**LEGAL TRAIL LENGTH**

LEGAL TRAIL NUMBER	LENGTH IN MILES
LT-1	0.15
LT-10	1.54
LT-11	1.00
LT-12	1.40
LT-13	0.38
LT-2	0.90
LT-3	1.00
LT-4	0.85
LT-5	1.10
LT-6	0.75
LT-7	0.89
LT-8	1.25
LT-9	0.70

**HIGHWAYS**

- UNVERIFIED LEGAL TRAIL
- INTERSTATE OR DIVIDED HIGHWAY
- STATE - HARD SURFACE OR PAVED
- CLASS 1
- CLASS 2
- CLASS 3
- CLASS 4
- - - VERIFIED LEGAL TRAIL
- - - DISCONTINUED

**LEGAL TRAIL VERIFICATION**

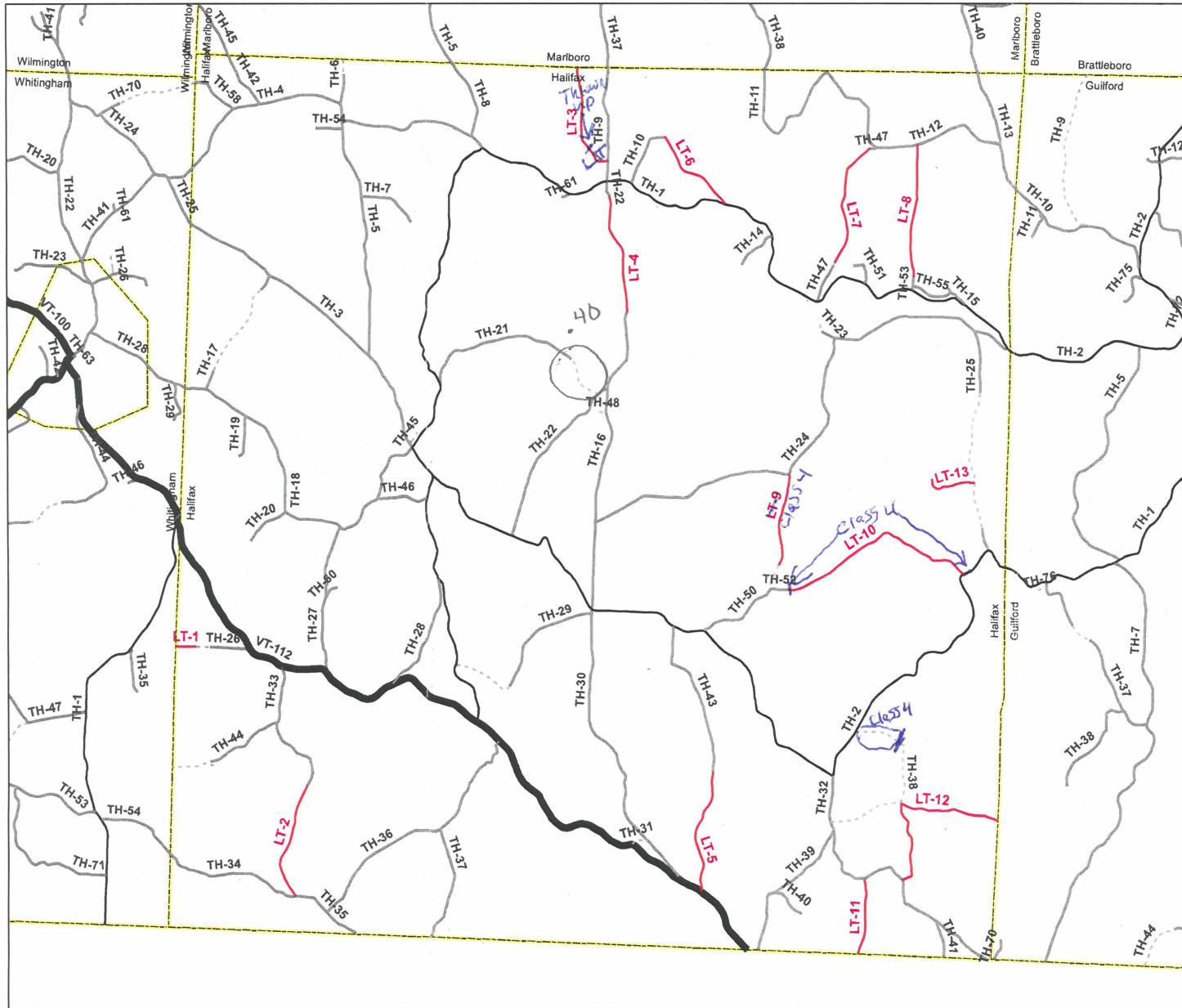
**Town of Halifax**  
 WINDHAM COUNTY  
 Map generated: December 15, 2011  
 Mapping Unit  
 Vermont Agency of Transportation

SCALE 1:46,715



TH21 - .40 Class 4





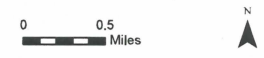
LEGAL TRAIL NUMBER	LENGTH IN MILES
LT-1	0.15
LT-10	1.54
LT-11	1.00
LT-12	1.40
LT-13	0.38
LT-2	0.90
LT-3	1.00
LT-4	0.85
LT-5	1.10
LT-6	0.75
LT-7	0.89
LT-8	1.25
LT-9	0.70

- HIGHWAYS**
- UNVERIFIED LEGAL TRAIL
  - INTERSTATE OR DIVIDED HIGHWAY
  - STATE - HARD SURFACE OR PAVED
  - CLASS 1
  - CLASS 2
  - CLASS 3
  - CLASS 4
  - - - VERIFIED LEGAL TRAIL
  - - - DISCONTINUED

**LEGAL TRAIL VERIFICATION**

**Town of Halifax**  
 WINDHAM COUNTY  
 Map generated: December 15, 2011  
 Mapping Unit  
 Vermont Agency of Transportation

SCALE 1:46,715



TH21 - .40 class 4



**State of Vermont**

**Division of Policy, Planning and Intermodal Development - Mapping Unit**

1 National Life Drive

Montpelier, VT 05633-5001

<http://www.aot.state.vt.us>

Telephone: 802-828-2109

Fax: 802-828-2334

Email: [sara.moulton@state.vt.us](mailto:sara.moulton@state.vt.us)

**Agency of Transportation**

March 7, 2012

Chair, Selectboard  
Halifax, c/o Town Clerk  
PO Box 127  
West Halifax, VT 05358

Dear Town Clerk and Selectboard Chair:

We have received Halifax's 2012 Certificate of Highway Mileage on which adjustments to the preloaded Legal Trail mileage were made by the town. Based on the associated Legal Trails Verification map, it looks like the town has made several changes to the Legal Trails since VTrans last recorded information about them. The changes appear to be:

- 0.70 mi LT-9 reclassified to Class 4
- 1.54 mi LT-10 reclassified to Class 4
- an unspecified mileage of LT-3 has been discontinued.

In order to process these changes, we need documentation that demonstrates that the town followed the reclassification and discontinuance process as defined in V.S.A. Title 19, § 709. Notice and hearing. Specifically, we need the following items:

- copies of the Selectboard's minutes of the meetings at which the Selectboard took action on these reclassifications,
- a copy of the notice that was sent to the abutting landowners via certified mail,
- a copy of the notice that was sent to the local newspaper including the name of the newspaper, and
- a copy of the minutes of the site visit.

The Vermont Statutes Annotated can be referred to online at this address:

<http://www.leg.state.vt.us/statutes/sections.cfm?Title=19&Chapter=007>

Another resource that might be helpful is "The 'Orange Book' a Handbook for Local Officials" available online at [http://www.aot.state.vt.us/ops/documents/AOT-OPS\\_OrangeBook.pdf](http://www.aot.state.vt.us/ops/documents/AOT-OPS_OrangeBook.pdf).

If we receive these items by March 20, we can process the changes on the Certificate and incorporate the changes on the 2012 Town Highway Map. Please let me know if you have any questions.

Sincerely,

A handwritten signature in cursive script that reads "Sara Moulton".

Sara Moulton  
Mapping & GIS Specialist

TOWN OF HALIFAX  
Patricia Dow, Clerk  
P.O. Box 127  
West Halifax, VT 05358  
Phone & Fax: 802/368-7390

FAX COVER SHEET

DATE: February 28, 2012  
TO: Sara Moulton  
FAX: 802/282-2334  
PHONE:  
RE: Certificate of Highway Mileage  
PAGES: 2 PAGES INCLUDING THE COVER SHEET

---

Sara, I am so sorry I neglected to mail you the Certificate of Highway Mileage in a timely manner. With Town Meeting and all the Select Board and FEMA meetings that have occurred this month, I have been a little overwhelmed, to say the least. I am putting it in the mail today and I am faxing you this copy for your information. I do understand it was supposed to be in by February 20, 2012 and I apologize for my error.

Thanks

Patty



District 1,2

**CERTIFICATE OF HIGHWAY MILEAGE  
YEAR ENDING FEBRUARY 10, 2012**

Fill out form, make and file copy with the Town Clerk, and mail ORIGINAL, before February 20, 2012 to:  
Vermont Agency of Transportation, Division of Policy, Planning and Intermodal Development,  
One National Life Drive, Montpelier, VT 05633.

We, the members of the legislative body of HALIFAX in WINDHAM County  
on an oath state that the mileage of highways, according to Vermont Statutes Annotated, Title 19, Section 305,  
added 1985, is as follows:

**PART I - CHANGES TOTALS - Please fill in and calculate totals.**

Town Highways	Previous Mileage	Added Mileage	Subtracted Mileage	Total	Scenic Highways
Class 1	0.000				0.000
Class 2	16.800				0.000
Class 3	47.48				0.000
State Highway	5.846				0.000
<b>Total</b>	<b>70.126</b>				<b>0.000</b>
* Class 1 Lane	0.000				0.000
* Class 4	4.60	2.49		7.09	
* Legal Trail	0.00	9.67		9.67	
* Unidentified Corridor	0.00				

\* Mileage for Class 1 Lane, Class 4, Legal Trail, and Unidentified Corridor classifications are NOT included in total.

**PART II - INFORMATION AND DESCRIPTION OF CHANGES SHOWN ABOVE.**

1. NEW HIGHWAYS: Please attach Selectmen's "Certificate of Completion and Opening".
2. DISCONTINUED: Please attach SIGNED copy of proceedings (minutes of meeting).
3. RECLASSIFIED/REMEASURED: Please attach SIGNED copy of proceedings (minutes of meeting).  
Total 11.91 mi Legal Trail  
LT-1 0.15 mi, LT-2 0.90 mi, LT-3 1.00 mi, LT-4 0.85 mi, LT-5 1.10 mi, LT-6 0.75 mi, LT-7 0.89 mi, LT-8 1.25 mi, LT-9 0.70 mi, LT-10 1.54 mi, LT-11 1.00 mi, LT-12 1.40 mi, LT-13 0.38 mi
4. SCENIC HIGHWAYS: Please attach a copy of order designating/discontinuing Scenic Highways.

IF THERE ARE NO CHANGES IN MILEAGE: Check box and sign below. [ ]

**PART III - SIGNATURES - PLEASE SIGN.**

Selectmen/ Aldermen/ Trustees Signatures:

*John LaPlante*  
*Eric Edwards*  
*Lewis J. Sumner*

T/C/V Clerk Signature:

*Patricia Dow*

Date Filed: Feb. 7, 2012

Please sign ORIGINAL and return it for Transportation signature.

AGENCY OF TRANSPORTATION APPROVAL: Signed copy will be returned to T/CV Clerk.

APPROVED:

Representative, Agency of Transportation

DATE:

**State of Vermont**

**Agency of Transportation**

**Division of Policy, Planning and Intermodal Development - Mapping Unit**

1 National Life Drive  
Montpelier, VT 05633-5001  
<http://www.aot.state.vt.us>

Telephone: 802-828-2109  
Fax: 802-828-2334  
Email: [sara.moulton@state.vt.us](mailto:sara.moulton@state.vt.us)

Halifax  
Chair, Selectboard  
Halifax, c/o Town Clerk  
PO Box 127  
West Halifax, VT 05358

January 2012

The Agency of Transportation – Mapping Unit has on file information regarding legal trails within municipalities. A legal trail is a trail that is defined within Vermont Statutes in 19 V.S.A. § 301(8) and 19 V.S.A. § 302(5).

In 2006, Act 178 added the requirement that all legal trails are to be mapped by July 1, 2015. As a means of working toward this requirement, the Mapping Unit has reviewed its municipal files and noted all the legal trails currently on record at VTrans. Starting in the 1940's many trails have been shown on the General Highway Maps as dashed lines, with the letters "LT" added to the dashed lines in more recent decades.

In some cases, the mileage of the trails has been included on the Certificate of Highway Mileage and also on the Trail Mileage Summary on the General Highway Map. In other cases, a trail may be on the map but the mileage is not accounted for. The mileage for these legal trails needs to be added for compliance with Act 178 of 2006 and the requirements defined in 19 V.S.A. § 305(b) and 19 V.S.A. § 305(c).

To assist in the process of accounting for known legal trails, the Mapping Unit is providing a listing of the trails on record and including the total mileage on the Certificate of Highway Mileage. The majority of trails were created by the reclassification of a town highway into a trail, thus the legal trail inherited an official measurement. The former town highway number has been included in the FORMER TOWN HIGHWAY NUMBER column, and the former town highway mileage in the AOTMILES column for each trail. VTrans has assigned a trail number, such as LT-1, to make the trails distinct. If the AOTMILES column is zero, the municipality will need to provide a mileage. The column ARCMILES provides guidance on the mileage of a trail, derived from the geometry of the trail, as digitized in the Geographic Information System (GIS).

The legal trail mileage on file is as follows: *(over, see next page)*

**State of Vermont**

**Agency of Transportation**

**Division of Policy, Planning and Intermodal Development - Mapping Unit**

1 National Life Drive  
Montpelier, VT 05633-5001  
<http://www.aot.state.vt.us>

Telephone: 802-828-2109  
Fax: 802-828-2334  
Email: [sara.moulton@state.vt.us](mailto:sara.moulton@state.vt.us)

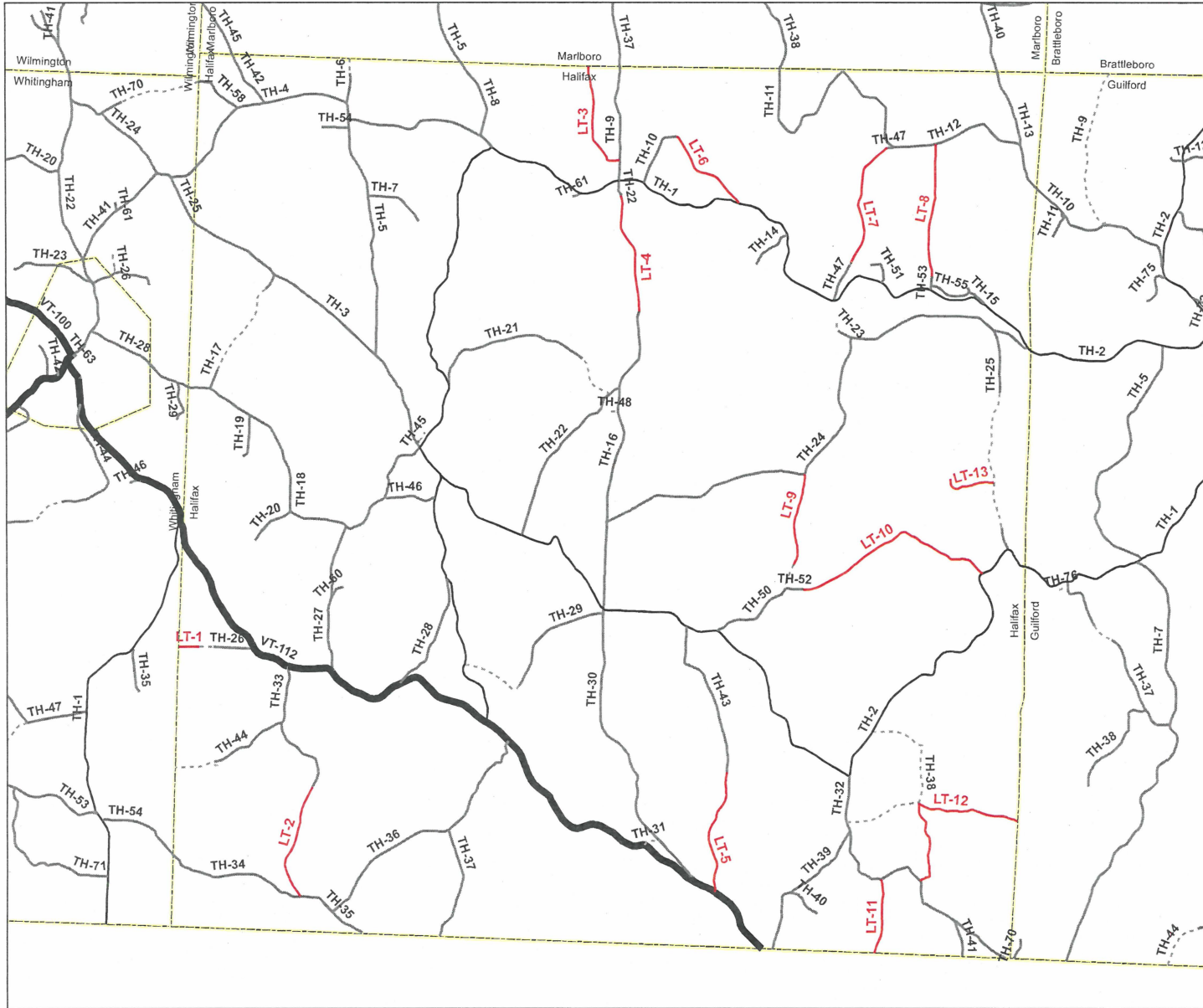
HIGHWAY / LEGAL TRAIL IDENTIFIER	AOTMILES	ARCMILES	FORMER TOWN HIGHWAY NUMBER
LT-1	0.15	0.16	TH-26
LT-10	1.54	1.54	TH-52
LT-11	1.00	0.55	TH-56
LT-12	1.40	1.39	TH-59
LT-13	0.38	0.38	TH-49
LT-2	0.90	0.88	TH-33
LT-3	1.00	0.82	TH-57
LT-4	0.85	0.88	TH-22
LT-5	1.10	0.93	TH-43
LT-6	0.75	0.70	TH-10
LT-7	0.89	0.95	TH-47
LT-8	1.25	0.98	TH-53
LT-9	0.70	0.68	TH-50
<b>Total</b>	<b>11.91</b>	<b>10.83</b>	

**To account for the known legal trails currently on file in the VTrans Mapping Unit records, the total mileage of the trails listed has been pre-loaded as added mileage on the Certificate of Highway Mileage. The legislative body of the municipality may make any adjustments and provide the necessary documentation for the changes.**

If you have any questions, please call me at 802-828-2109 or send email to [sara.moulton@state.vt.us](mailto:sara.moulton@state.vt.us).

Thank you.

Sara Moulton  
Mapping and GIS Specialist



LEGAL TRAIL NUMBER	LENGTH IN MILES
LT-1	0.15
LT-10	1.54
LT-11	1.00
LT-12	1.40
LT-13	0.38
LT-2	0.90
LT-3	1.00
LT-4	0.85
LT-5	1.10
LT-6	0.75
LT-7	0.89
LT-8	1.25
LT-9	0.70

- HIGHWAYS**
- UNVERIFIED LEGAL TRAIL
  - INTERSTATE OR DIVIDED HIGHWAY
  - STATE - HARD SURFACE OR PAVED
  - CLASS 1
  - CLASS 2
  - CLASS 3
  - CLASS 4
  - - - VERIFIED LEGAL TRAIL
  - - - DISCONTINUED

**LEGAL TRAIL VERIFICATION**

**Town of Halifax**  
 WINDHAM COUNTY  
 Map generated: December 15, 2011  
 Mapping Unit  
 Vermont Agency of Transportation

SCALE 1:46,715

0 0.5 Miles

N



Sync'd mileage / alignment 22 Oct 2009

TOWN: HALIFAX  
Sheet     of    

**ACT 178 LEGAL TRAILS**  
Policy and Planning Division - Mapping Unit

Legal Trail No.	Original Town Highway No.	Present Mileage	Remarks
LT-1	TH-26	0.15	0.25 CL4 to Legal Trail (1987) 0.10 Legal Trail to CL4 (2005)
LT-2	TH-33	0.90	0.90 CL4 to Legal Trail (1987)
LT-3	TH-57	1.00	1.00 CL4 to Legal Trail (1987)
LT-4	TH-22	0.85	0.85 CL4 to Legal Trail (1987)
LT-5	TH-43	1.10	1.10 CL4 to Legal Trail (1987)
LT-6	TH-10	0.75	0.75 CL4 to Legal Trail (1987)
LT-7	TH-47	0.89	0.96 CL4 to Legal Trail (1987) 0.05 LT to CL3 (2003) 0.02 LT to CL4 (2005)
LT-8	TH-53	1.25	1.25 CL4 to Legal Trail (1987)
LT-9	TH-50	0.70	0.89 CL4 to Legal Trail (1987) 0.19 LT to CL4 (error correction 1988)
LT-10	TH-52	1.54	1.54 CL4 to Legal Trail (1987)
LT-11	TH-56	1.00	1.00 CL4 to Legal Trail (1987)
LT-12	TH-59	1.40	1.40 CL4 to Legal Trail (1987)
LT-13	TH-49	0.38	0.38 CL4 to Legal Trail (1987)

Court  
50  
52