

TEN YEAR RESOLUTION ON STATE AID HIGHWAYS - 1975

19, V.S.A., CHAPTER 260, § 103

LECTION OF STATE AID HIGHWAYS

Town of **Dummerston**

County of **Windham**

Vt. Hwy. Dist. No. **2**

Total S.A. Mileage **11.810**

Important town highways as required by Title 19, V.S.A., Sections 1 & 13:

No. 1 **4.590** miles.

Beginning at **US 5,**

extending (Give direction) **westerly through Dummerston Center,**

ending at **VT 30 in West Dummerston.**

No. 2 **5.480** miles.

Beginning at **US 5,**

extending (Give direction) **northerly through Dummerston Center,**

ending at **Dummerston - Putney T/L.**

No. 3 **0.880** miles.

Beginning at **US 5,**

extending (Give direction) **westerly,**

ending at **SA 1.**

No. 4 **0.800** miles.

Beginning at **VT 30,**

extending (Give direction) **southerly,**

ending at **Dummerston - Brattleboro T/L.**

No. 5 **0.060** miles.

Beginning at **VT 30,**

extending (Give direction) **westerly,**

ending at **Dummerston - Newfane T/L.**

No. 6 **0.000** miles.

Beginning at

extending (Give direction)

ending at

No. 7 ..... miles.  
Beginning at .....  
extending (Give direction) .....  
ending at .....

No. 8 ..... miles.  
Beginning at .....  
extending (Give direction) .....  
ending at .....

No. 9 ..... miles.  
Beginning at .....  
extending (Give direction) .....  
ending at .....

No. 10 ..... miles.  
Beginning at .....  
extending (Give direction) .....  
ending at .....

No. 11 ..... miles.  
Beginning at .....  
extending (Give direction) .....  
ending at .....

We have this ..... day of ....., 19 ....., made the above  
selection which is to supersede and replace any and all selections made prior to this time.

*Kenneth Chamberlain*  
*Richard Wilson*  
*J. Clyde Johnson*

Selected  
of the  
Town of  
.....  
Effective date 15th 1970

Approved  
31 December, 1969  
*R. O. Murray*  
District Highway Engineer

JAN 6 1970  
STATE HIGHWAY BOARD  
*John D. Gray*  
Commissioner of Highways

# CERTIFICATE OF HIGHWAY MILEAGE

FOR YEAR ENDING FEBRUARY 10, 1969

Fill out in triplicate and file with your Town Clerk on or before February 10, 1969

(Note sections of Vermont Statutes Annotated on reverse side of this sheet)

We, the Selectmen of the town of Dummerston, on oath state that we have carefully measured all the traveled highways in this town and find that the total mileage of traveled highways according to Title 10, V.S.A. Sec. 15, enacted 1961, Act No. 28, not including pent roads and trails, in this town for the year ending February 10, 1969, is as follows:

	MILEAGE IN TOWN (Outside of villages incorporated for highways)			MILEAGE IN VILLAGE (Incorporated for highways)			Total All Systems
	DUMMERSTON						
	Town Highways	State Aid Highways	State Highways	Town Highways	State Aid Highways	State Highways	
PREVIOUS MILEAGE as shown March 15, 1968	52.14	11.810	16.337				80.287
HIGHWAYS ADDED Since March 15, 1968, ac- cording to statute. Explain under paragraph 1 below.							
SUB-TOTAL							
HIGHWAYS SUBTRACTED Since March 15, 1968. Those becoming untraveled, discon- tinued, legal trails or pent roads. Explain under para- graphs 2 and 3 below.							
TOTAL TRAVELED HIGHWAYS Feb. 10, 1969.							

1. We hereby certify that the following new highways, as substantiated by the attached "Selectmen's Certificate of Completion", have been added since March 15, 1968:

*none*

2. We hereby certify that the following highways have been discontinued, or changed to trails or pent roads according to statute, since March 15, 1968, as substantiated by the attached copy of the proceedings:

*none*

3. We hereby certify that the following roads have become untraveled since March 15, 1968:

*none*

SELECTMEN:

*Henry J. Evans*  
*Kenneth Chamberlain*  
*Richard Wilson*

At Dummerston in the county of Nindham  
 the 7<sup>th</sup> day of January, 1969 personally appeared Henry J. Evans,  
Kenneth Chamberlain & Richard Wilson  
 Selectmen of Dummerston  
 and made oath to the truth of the foregoing affidavit by them subscribed.

Before me,

*Rena B. Reed*  
 Notary Public  
 (Write official title, as Notary Public)

(Town Clerk should fill out following and mail one white and one yellow copy to the Commissioner of Highways, Montpelier, Vermont, on or before March 15th.)

I, Rena B. Reed, Clerk of the Town of Dummerston,  
 hereby certify that the foregoing is a true copy of record of the certificate of the Selectmen of Dummerston  
 relating to highway mileage, filed and recorded at this office January 8, 1969

Attest Rena B. Reed Town Clerk

# CERTIFICATE OF HIGHWAY MILEAGE

FOR YEAR ENDING FEBRUARY 10, 1968

Fill out in triplicate and file with your Town Clerk on or before February 10, 1968

(Note sections of Vermont Statutes Annotated on reverse side of this sheet)

We, the Selectmen of the town of Dummerston, on oath state that we have carefully measured all the traveled highways in this town and find that the total mileage of traveled highways according to Title 19, V.S.A. Sec. 15, amended 1961, Act No. 28, not including pent roads and trails, in this town for the year ending February 10, 1968, is as follows:

	MILEAGE IN TOWN (Outside of villages Incorporated for highways)			MILEAGE IN VILLAGE (Incorporated for highways)			Total All Systems
	DUMMERSTON						
	Town Highways	State Aid Highways	State Highways	Town Highways	State Aid Highways	State Highways	
PREVIOUS MILEAGE as shown March 15, 1967	52.14	11.810	16.334				80.284
HIGHWAYS ADDED Since March 15, 1967, ac- cording to statute. Explain under paragraph 1 below.			0.003				
SUB-TOTAL							
HIGHWAYS SUBTRACTED Since March 15, 1967. Those becoming untraveled, discon- tinued, legal trails or pent roads. Explain under para- graphs 2 and 3 below.							
TOTAL TRAVELED HIGHWAYS Feb. 10, 1968.	52.14	11.810	16.337				80.287

1. We hereby certify that the following new highways, as substantiated by the attached "Selectmen's Certificate of Completion", have been added since March 15, 1967:

*New construction on Route #30*

2. We hereby certify that the following highways have been discontinued, or changed to trails or pent roads according to statute, since March 15, 1967, as substantiated by the attached copy of the proceedings:

3. We hereby certify that the following roads have become untraveled since March 15, 1967:

SELECTMEN:

*Richard Wilson*  
*Henry N. Evans*  
*Kenneth Chamberlin*  
Windham

At Dummerston in the county of Windham  
the 9th day of January, 1968 personally appeared

Richard Wilson, Henry N. Evans and Kenneth Chamberlin  
Selectmen of Dummerston

and made oath to the truth of the foregoing affidavit by them subscribed.

Before me,

Rena B. Reed  
Notary Public  
(Write official title, as Notary Public)

(Town Clerk should fill out following and mail one white and one yellow copy to the Commissioner of Highways, Montpelier, Vermont, on or before March 15th.)

I, Rena B. Reed, Clerk of the Town of Dummerston  
herby certify that the foregoing is a true copy of record of this certificate of the Selectmen of Dummerston  
relating to highway mileage, filed and recorded at this office January 10, 1968

Attest

*Rena B. Reed*

Town Clerk

CERTIFICATE OF HIGHWAY MILEAGE

FOR YEAR ENDING FEBRUARY 10, 1967



Print out in triplicate and file with your Town Clerk on or before February 10, 1967

(Note sections of Vermont Statutes pertaining on reverse side of this sheet)

STATE OF VERMONT DEPARTMENT OF HIGHWAYS MONTPELIER

As the Secretary of the Town of ... the mileage of the town and the ... of the highways ... in the State of Vermont ... in the year ending February 10, 1967, is as follows:

Table with columns: TOWN, STATE HIGHWAYS, STATE HIGHWAYS, TOWN HIGHWAYS, STATE HIGHWAYS. Includes handwritten entries for 'Highway Planning Division' and 'Board of Selectmen Town of Dummerston Putney, Vermont 05346'. A note mentions 'Due to construction project S 0119(1), State Highway mileage (VT 30) in your town was increased 0.003 mile during 1967.'

For your convenience, we have entered this change on the enclosed 1968 Highway Mileage Certificate. We will appreciate your entering any changes in Town Highway mileage processed in accordance with the Statutes during the past year.

May we ask that you return the signed Certificates prior to March 15, 1968.

Sincerely yours,

E. J. Nicholle Highway Planning Engineer

RJN/JRS/sls Enc.

Before me,

[Handwritten signature]

# CERTIFICATE OF HIGHWAY MILEAGE

FOR YEAR ENDING FEBRUARY 10, 1967

Fill out in triplicate and file with your Town Clerk on or before February 10, 1967

(Note sections of Vermont Statutes Annotated on reverse side of this sheet)

We, the Selectmen of the town of Dummerston, on oath state that we have carefully measured all the traveled highways in this town and find that the total mileage of traveled highways according to Title 19, V.S.A. Sec. 18 amended 1961, Act No. 28, not including pent roads and trails, in this town for the year ending February 10, 1967, is as follows:

	MILEAGE IN TOWN (Outside of villages incorporated for highways) <b>DUMMERSTON</b>			MILEAGE IN VILLAGE (Incorporated for highways)			Total All Systems
	Town Highways	State Aid Highways	State Highways	Town Highways	State Aid Highways	State Highways	
	<b>PREVIOUS MILEAGE</b> as shown March 15, 1966	52.14	11.810	16.334			
<b>HIGHWAYS ADDED</b> Since March 15, 1966, ac- cording to statute. Explain under paragraph 1 below.							
<b>SUB-TOTAL</b>							
<b>HIGHWAYS SUBTRACTED</b> Since March 15, 1966. Those becoming untraveled, discon- tinued, legal trails or pent roads. Explain under para- graphs 2 and 3 below.							
<b>TOTAL TRAVELED</b> <b>HIGHWAYS Feb. 10, 1967</b>	52.14	11.810	16.334				<b>80.284</b>

1. We hereby certify that the following new highways, as substantiated by the attached "Selectmen's Certificate of Completion", have been added since March 15, 1966:

.....

2. We hereby certify that the following highways have been discontinued, or changed to trails or pent roads according to statute, since March 15, 1966, as substantiated by the attached copy of the proceedings:

.....

3. We hereby certify that the following roads have become untraveled since March 15, 1966:

.....

SELECTSMEN: { *Kenneth Chamberlin*  
*Richard Wilson*  
*Henry N. Evans*

At Dummerston in the county of Windham  
the 19th day of January, 1967 personally appeared Kenneth Chamberlin  
Richard Wilson and Henry N. Evans  
Selectmen of Dummerston  
and made oath to the truth of the foregoing affidavit by them subscribed.

Before me,  
*Berna B. Reed*  
Notary Public  
(Write official title as Notary Public)

(Town Clerk should fill out following and mail one white and one yellow copy to the Commissioner of Highways, Montpelier, Vermont, on or before March 15th.)  
I, *Berna B. Reed*, Clerk of the Town of Dummerston,  
hereby certify that the foregoing is a true copy of record of the certificate of the Selectmen of Dummerston  
relating to highway mileage, filed and recorded at this office January 19, 1967

Attest *Berna B. Reed*  
Town Clerk



# CERTIFICATE OF HIGHWAY MILEAGE

FOR YEAR ENDING FEBRUARY 10, 1966

Fill out in triplicate and file with your Town Clerk on or before February 10, 1966

(Note sections of Vermont Statutes Annotated on reverse side of this sheet)

We, the Selectmen of the town of Dummerston, on oath state that we have carefully measured all the traveled highways in this town and find that the total milengo of traveled highways according to Title 13, V.S.A. Sec. 15, amended 1961, Act No. 23, not including pent roads and trails, in this town for the year ending February 10, 1966, is as follows:

	MILEAGE IN TOWN (Outside of villages Incorporated for highways)			MILEAGE IN VILLAGE (Incorporated for highways)			Total All Systems
	<b>DUMMERSTON</b>						
	Town Highways	State Aid Highways	State Highways	Town Highways	State Aid Highways	State Highways	
PREVIOUS MILEAGE as shown March 15, 1965	52.14	11.810	16.334				80.284
HIGHWAYS ADDED Since March 15, 1965, ac- cording to statute. Explain under paragraph 1 below.							
SUB-TOTAL							
HIGHWAYS SUBTRACTED Since March 15, 1965. Those becoming untraveled, discon- tinued, legal trails or pent roads. Explain under para- graphs 2 and 3 below.							
TOTAL TRAVELED HIGHWAYS Feb. 10, 1966							

1. We hereby certify that the following new highways, as substantiated by the attached "Selectmen's Certificate of Completion", have been added since March 15, 1965:

.....

2. We hereby certify that the following highways have been discontinued, or changed to trails or pent roads according to statute, since March 15, 1965, as substantiated by the attached copy of the proceedings:

.....

3. We hereby certify that the following roads have become untraveled since March 15, 1965:

.....

SELECTMEN: { *Henry N. Evans*  
*Kenneth Chamberlin*  
*Richard Wilson*

At Dummerston in the county of Windham  
the 5th day of Jan, 1966 personally appeared Kenneth Chamberlin  
Richard Wilson, Henry Evans  
Selectmen of Dummerston  
and made oath to the truth of the foregoing affidavit by them subscribed.

Before me,

*Rena B. Reed*  
Notary Public  
(Write official title, as Notary Public)

(Town Clerk should fill out following and mail one white and one yellow copy to the Commissioner of Highways, Montpelier, Vermont, on or before March 15th.)

I, Rena B. Reed, Clerk of the Town of Dummerston, hereby certify that the foregoing is a true copy of record of the certificate of the Selectmen of Dummerston relating to highway mileage, filed and recorded at this office January 6, 1966 Book of Roads at Page 351

Attest

*Rena B. Reed*  
Town Clerk

RUSSELL A. HOLDEN  
COMMISSIONER OF HIGHWAYS



STATE OF VERMONT  
DEPARTMENT OF HIGHWAYS  
MONTPELIER 05602

Highway Planning Division

March 8, 1965

Town of Dummerston  
Board of Selectmen  
Dummerston, Vermont

Attention of Chairman

Gentlemen:

Thank you for the prompt submission of your Highway Mileage Certificate.

However, we cannot accept the proposed addition to Town Highways until we have received proper substantiation on a Selectmen's Certificate of Completion and Opening to Public Travel.

Records of this office do not reflect any untravelled roads as indicated on the map of the Town of Dummerston. The records do indicate that the portion of a previously existing road between Town Highway 9 and Town Highway 12 was discontinued.

The Selectmen's Certificate is quite simple, consisting of a copy of the description of the addition as it appears in the town records and incorporating into that description the information on the laying out of the section, and then a statement by the Selectmen that this section has the required right-of-way and is complete and open to public travel.

(Town Clerk should fill out following and mail one white and one yellow copy to the Commissioner of Highways, Montpelier, Vermont, on or before March 15th.)

I, Rana B. Reed, Clerk of the Town of Dummerston  
Dummerston  
hereby certify that the foregoing is a true copy of record of the certificate of the Selectmen of  
existing to highway mileage, filed and recorded at this office January 29, 1965

Attest

Rana B. Reed  
Town Clerk



If this information can be forwarded to this office prior to March 15, 1963, the .20 mile may still be added to your Town Highway mileage before we make our submission to the Auditor of Accounts.

If you have any further questions on the matter, please consult your District Highway Engineer.

Yours very truly,

H. F. Farrington  
Highway Planning Engineer

A. F. Parsonitt  
By: Administrative Assistant

HFF/ASP/ela

# CERTIFICATE OF HIGHWAY MILEAGE

FOR YEAR ENDING FEBRUARY 10, 1965

Fill out in triplicate and file with your Town Clerk on or before February 10, 1965

(Note sections of Vermont Statutes Annotated on reverse side of this sheet)

We, the Selectmen of the town of Dummerston, on oath state that we have carefully measured all the traveled highways in this town and find that the total mileage of traveled highways according to Title 19, V.S.A. Sec. 15, amended 1961, Act No. 28, not including pent roads and trails, in this town for the year ending February 10, 1965, is as follows:

	MILEAGE IN TOWN (Outside of villages incorporated for highways)			MILEAGE IN VILLAGES (Incorporated for highways)			Total All Systems
	DUMMERSTON						
	Town Highways	State Aid Highways	State Highways	Town Highways	State Aid Highways	State Highways	
<b>PREVIOUS MILEAGE</b> as shown March 15, 1964	51.94	11.810	16.334				80.084
<b>HIGHWAYS ADDED</b> Since March 15, 1964, ac- cording to statute. Explain under paragraph 1 below.	.2						.2
<b>SUB-TOTAL</b>	52.14						80.284
<b>HIGHWAYS SUBTRACTED</b> Since March 15, 1964. Those becoming untraveled, discon- tinued, legal trails or pent roads. Explain under para- graphs 2 and 3 below.				To use not assessed for 5.931 miles I 91 and I 91 Ramps.			
<b>TOTAL TRAVELED HIGHWAYS Feb. 10, 1965</b>	52.14	11.810	16.334				80.284

1. We hereby certify that the following new highways, as substantiated by the attached "Selectmen's Certificate of Completion," have been added since March 15, 1964:

*reclaimed from untraveled road.*

2. We hereby certify that the following highways have been discontinued, or changed to trails or pent roads according to statute, since March 15, 1964, as substantiated by the attached copy of the proceedings:

3. We hereby certify that the following roads have become untraveled since March 15, 1964:

SELECTMEN:

*Richard Wilson*  
*Kenneth Chamberlin*

At Dummerston in the county of Windham  
the 29th day of January, 1965 personally appeared Richard Wilson and  
Kenneth Chamberlin  
Selectmen of Dummerston  
and made oath to the truth of the foregoing affidavit by them subscribed.

Before me,

*Rena B. Reed*  
Notary Public  
(Write official title, as Notary Public)

(Town Clerk should fill out following and mail one white and one yellow copy to the Commissioner of Highways, Montpelier, Vermont, on or before March 15th.)

I, Rena B. Reed, Clerk of the Town of Dummerston  
hereby certify that the foregoing is a true copy of record of the certificates of the Selectmen of Dummerston  
relating to highway mileage, filed and recorded at this office January 29, 1965

Attest

*Rena B. Reed*  
Town Clerk

# CERTIFICATE OF HIGHWAY MILEAGE

## FOR YEAR ENDING FEBRUARY 10, 1964

Fill out in triplicate and file with your Town Clerk on or before February 10, 1964

(Note sections of Vermont Statutes Annotated on reverse side of this sheet)

We, the Selectmen of the town of Dummerston, on oath state that we have carefully measured all the traveled highways in this town and find that the total mileage of traveled highways according to Title 19, V.S.A. Sec. 15, amended 1961, Act No. 28, not including pent roads and trails, in this town for the year ending February 10, 1964, is as follows:

	MILEAGE IN TOWN (Outside of villages incorporated for highways)			MILEAGE IN VILLAGE (Incorporated for highways)			Total All Systems
	DUMMERSTON						
	Town Highways	State Aid Highways	State Highways	Town Highways	State Aid Highways	State Highways	
<b>PREVIOUS MILEAGE</b> as shown March 15, 1963	51.94	11.810	16.334				80.084
<b>HIGHWAYS ADDED</b> Since March 15, 1963, according to statute. Explain under paragraph 1 below.							
<b>SUB-TOTAL</b>							
<b>HIGHWAYS SUBTRACTED</b> Since March 15, 1963. Those becoming untraveled, discontinued, legal trails or pent roads. Explain under paragraphs 2 and 3 below.							
<b>TOTAL TRAVELED HIGHWAYS</b> Feb. 10, 1964	<u>51.94</u>	<u>11.810</u>	<u>16.334</u>				<u>80.084</u>

1. We hereby certify that the following new highways, as substantiated by the attached "Selectmen's Certificate of Completion," have been added since March 15, 1963:

*no change*

2. We hereby certify that the following highways have been discontinued, or changed to trails or pent roads according to statute, since March 15, 1963, as substantiated by the attached copy of the proceedings:

*no change*

3. We hereby certify that the following roads have become untraveled since March 15, 1963:

*no change*

SELECTMEN: { *Kenneth Chamberlain*  
*Richard Wilson*  
*Henry N. Evans*

At Dummerston in the county of Windham  
the 30<sup>th</sup> day of January, 1964 personally appeared Kenneth Chamberlain  
Richard Wilson and Henry N. Evans  
Selectmen of Dummerston  
and made oath to the truth of the foregoing affidavit by them subscribed.

Before me,

*Rena B. Reed*  
Notary Public  
(Write official title, as Notary Public)

(Town Clerk should fill out following and mail one white and one yellow copy to the Commissioner of Highways, Montpelier, Vermont, on or before March 15th.)

I, Rena B. Reed, Clerk of the Town of Dummerston, hereby certify that the foregoing is a true copy of record of the certificate of the Selectmen of Dummerston relating to highway mileage, filed and recorded at this office January 30, 1964.

Attest: Rena B. Reed  
Town Clerk

Suggested Selectmen's Certificate of Completion  
for New Highways built or Highways added

CERTIFICATE OF COMPLETING AND OPENING  
HIGHWAY FOR PUBLIC TRAVEL

Rena B. Reed, Town (City) Clerk  
Town (City) of Dummerston, Vermont

Pursuant to Title 19, V.S.A. Section 15, this is to certify that the following described section (sections) of highway in the Town (City) of Dummerston, on Route Number T.H. # 9, is completed and OPEN FOR PUBLIC TRAVEL. Extension of above by improving an untraveled road

Section I. (If only one section, omit words "Section I")

Beginning on the east end of T.H. # 9, and extending 20' of a mile east (description)

and as shown on a Highway Map of the Town (City) of Dummerston, dated March 13, 1965, and filed in \_\_\_\_\_ of the Records of the Town (City) of \_\_\_\_\_ by the Town (City) Clerk of said Town (City), incorporated herein by reference, and attested to on said map by said Town (City) Clerk.

Dated at Dummerston, County of Windham, and State of Vermont, this 13th day of March A.D., 1965.

Henry N. Coars Board  
Kenneth Chamberlain  
Richard Wilson Selectmen  
(Aldermen)

(and the Mayor of the City of \_\_\_\_\_)

Dummerston, Vermont  
March 13, 1965

The above is a true copy of description of a section (s) of highway, completed and OPENED FOR PUBLIC TRAVEL, recorded in Book No 3 on Page 502-503 of General Records of the Town (City) of Dummerston on the 1st day of May, 1869, at \_\_\_\_\_ o'clock \_\_\_\_\_ M. and is 3 rods in width.

Highways described on this certificate must have been added according to Title 19, V. S. A., Sections 1, 296 & 349.

The above described road was not added, but laid out in 1869 and we find no record that it was ever thrown up.

Attest:

Rena B. Reed  
Town (City) Clerk of Dummerston Vt.

Before me,

Rena B. Reed

# CERTIFICATE OF HIGHWAY MILEAGE

FOR YEAR ENDING FEBRUARY 10, 1963

Fill out in triplicate and file with your Town Clerk on or before February 10, 1963

(Note sections of Vermont Statutes Annotated on reverse side of this sheet)

We, the Selectmen of the town of Dummerston, on oath state that we have carefully measured all the traveled highways in this town and find that the total mileage of traveled highways according to Title 19 V.S.A. Sec. 13, amended 1961, Act No. 28, not including pent roads and trails, in this town for the year ending February 10, 1963, is as follows:

	MILEAGE IN TOWN (Outside of villages incorporated for highways)			MILEAGE IN VILLAGE (Incorporated for highways)			Total All Systems
	Dummerston						
	Town Highways	State Aid Highways	State Highways	Town Highways	State Aid Highways	State Highways	
<b>PREVIOUS MILEAGE</b> as shown March 15, 1962	51.94	11.810	16.334				80.084
<b>HIGHWAYS ADDED</b> Since March 15, 1962, according to statute. Explain under paragraph 1 below.							
<b>SUB-TOTAL</b>							
<b>HIGHWAYS SUBTRACTED</b> Since March 15, 1962. Those becoming untraveled, discontinued, legal trails or pent roads. Explain under paragraphs 2 and 3 below.							
<b>TOTAL TRAVELED HIGHWAYS</b> Feb. 10, 1963	51.94	11.810	16.334				80.084

1. We hereby certify that the following new highways, as substantiated by the attached "Selectmen's Certificate of Completion," have been added since March 15, 1962:

*none*

2. We hereby certify that the following highways have been discontinued, or changed to trails or pent roads according to statute, since March 15, 1962, as substantiated by the attached copy of the proceedings:

*none*

3. We hereby certify that the following roads have become untraveled since March 15, 1962:

*none*

SELECTMEN:

*Kenneth Chamberlain*  
*Richard Wilson*

At Dummerston

in the county of Windham

the 18 day of January  
*and Richard Wilson*

, 1963 personally appeared *Kenneth Chamberlain*

Selectmen of Dummerston

and made oath to the truth of the foregoing affidavit by them subscribed.

Before me,

*Rena B. Reed*  
Notary Public  
(Write official title as Notary Public)

(Town Clerk should fill out following and mail one white and one yellow copy to the Commissioner of Highways, Motorpools, Vermont, on or before March 15th.)

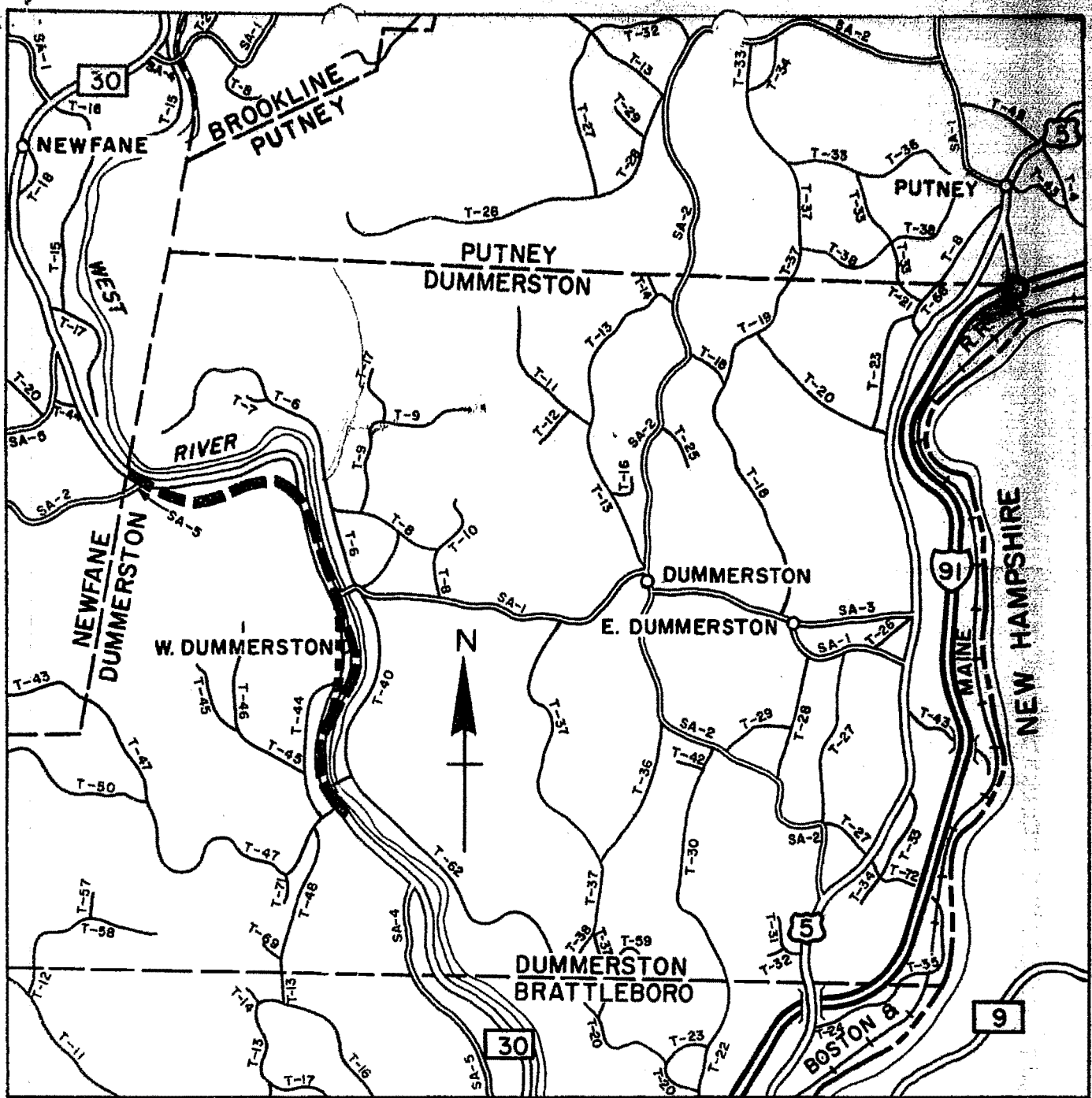
I, *Rena B. Reed*

, Clerk of the Town of Dummerston

hereby certify that the foregoing is a true copy of record of the certificate of the Selectmen of Dummerston relating to highway mileage, filed and recorded at this office January 18, 1963

Attest

*Rena B. Reed*  
Town Clerk



**PROJECT NO. S0119(2)**  
**STUDY LINE**  
**DUMMERSTON**

**COLOR KEY**

- ▬▬▬ PROPOSED RECONSTRUCTION
- ▬▬▬ ALTERNATE LOCATION

**MAP LEGEND**

- ▬ 30 ▬ STATE HIGHWAY & NO.
- ▬ SA-1 ▬ STATE AID HIGHWAY & NO.
- ▬ T-8 ▬ TOWN HIGHWAY & NO.

**SCALE**



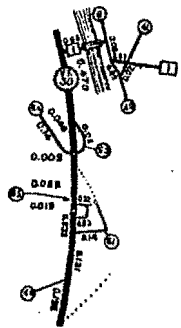
**JUNE, 1963**

4/26/63 O.J.L.



DUMMERSTON

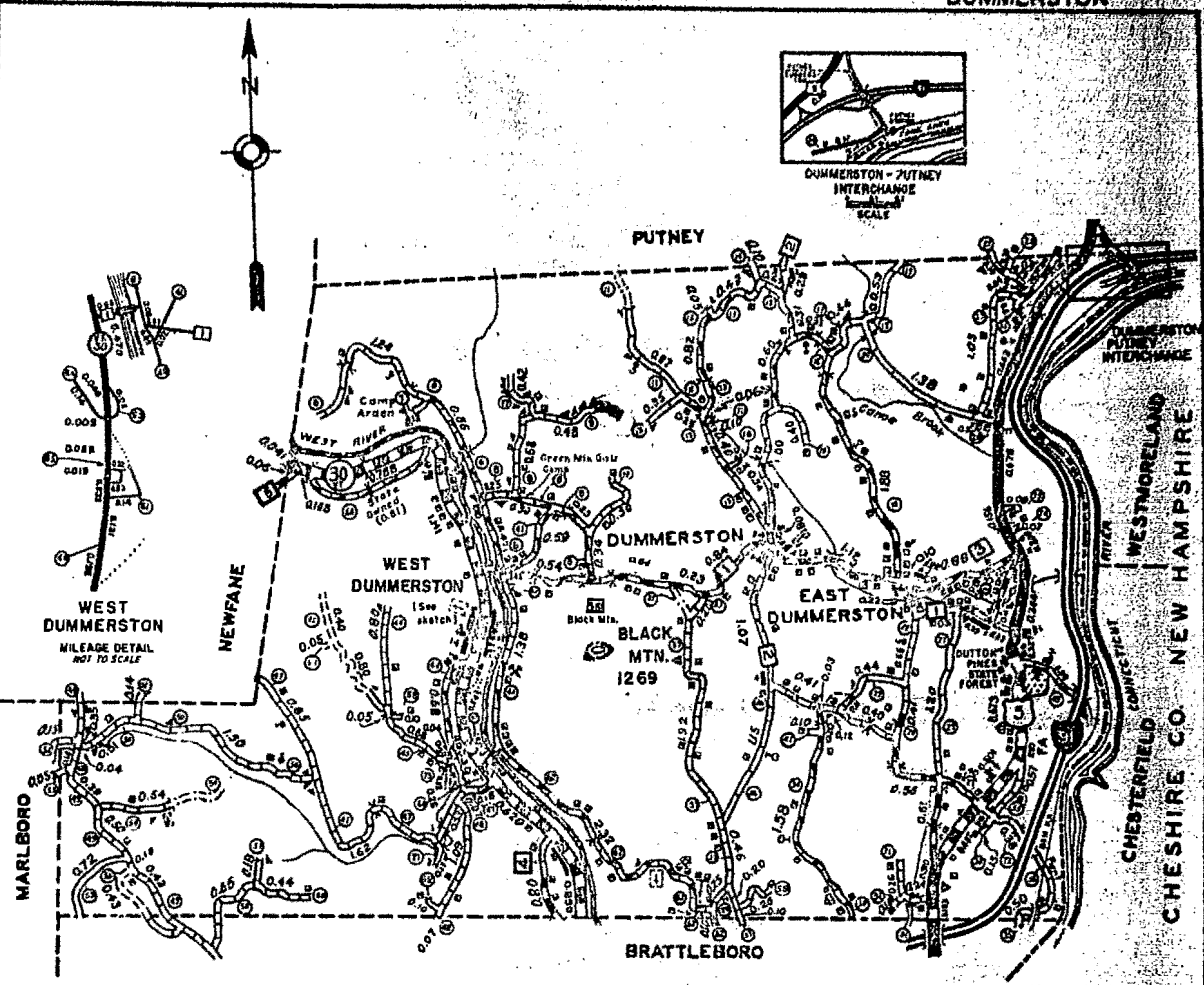
MI.	FR.	TO.	MI.
0.00	0.00	0.00	0.00
0.01	0.01	0.01	0.01
0.02	0.02	0.02	0.02
0.03	0.03	0.03	0.03
0.04	0.04	0.04	0.04
0.05	0.05	0.05	0.05
0.06	0.06	0.06	0.06
0.07	0.07	0.07	0.07
0.08	0.08	0.08	0.08
0.09	0.09	0.09	0.09
0.10	0.10	0.10	0.10
0.11	0.11	0.11	0.11
0.12	0.12	0.12	0.12
0.13	0.13	0.13	0.13
0.14	0.14	0.14	0.14
0.15	0.15	0.15	0.15
0.16	0.16	0.16	0.16
0.17	0.17	0.17	0.17
0.18	0.18	0.18	0.18
0.19	0.19	0.19	0.19
0.20	0.20	0.20	0.20
0.21	0.21	0.21	0.21
0.22	0.22	0.22	0.22
0.23	0.23	0.23	0.23
0.24	0.24	0.24	0.24
0.25	0.25	0.25	0.25
0.26	0.26	0.26	0.26
0.27	0.27	0.27	0.27
0.28	0.28	0.28	0.28
0.29	0.29	0.29	0.29
0.30	0.30	0.30	0.30
0.31	0.31	0.31	0.31
0.32	0.32	0.32	0.32
0.33	0.33	0.33	0.33
0.34	0.34	0.34	0.34
0.35	0.35	0.35	0.35
0.36	0.36	0.36	0.36
0.37	0.37	0.37	0.37
0.38	0.38	0.38	0.38
0.39	0.39	0.39	0.39
0.40	0.40	0.40	0.40
0.41	0.41	0.41	0.41
0.42	0.42	0.42	0.42
0.43	0.43	0.43	0.43
0.44	0.44	0.44	0.44
0.45	0.45	0.45	0.45
0.46	0.46	0.46	0.46
0.47	0.47	0.47	0.47
0.48	0.48	0.48	0.48
0.49	0.49	0.49	0.49
0.50	0.50	0.50	0.50
0.51	0.51	0.51	0.51
0.52	0.52	0.52	0.52
0.53	0.53	0.53	0.53
0.54	0.54	0.54	0.54
0.55	0.55	0.55	0.55
0.56	0.56	0.56	0.56
0.57	0.57	0.57	0.57
0.58	0.58	0.58	0.58
0.59	0.59	0.59	0.59
0.60	0.60	0.60	0.60
0.61	0.61	0.61	0.61
0.62	0.62	0.62	0.62
0.63	0.63	0.63	0.63
0.64	0.64	0.64	0.64
0.65	0.65	0.65	0.65
0.66	0.66	0.66	0.66
0.67	0.67	0.67	0.67
0.68	0.68	0.68	0.68
0.69	0.69	0.69	0.69
0.70	0.70	0.70	0.70
0.71	0.71	0.71	0.71
0.72	0.72	0.72	0.72
0.73	0.73	0.73	0.73
0.74	0.74	0.74	0.74
0.75	0.75	0.75	0.75
0.76	0.76	0.76	0.76
0.77	0.77	0.77	0.77
0.78	0.78	0.78	0.78
0.79	0.79	0.79	0.79
0.80	0.80	0.80	0.80
0.81	0.81	0.81	0.81
0.82	0.82	0.82	0.82
0.83	0.83	0.83	0.83
0.84	0.84	0.84	0.84
0.85	0.85	0.85	0.85
0.86	0.86	0.86	0.86
0.87	0.87	0.87	0.87
0.88	0.88	0.88	0.88
0.89	0.89	0.89	0.89
0.90	0.90	0.90	0.90
0.91	0.91	0.91	0.91
0.92	0.92	0.92	0.92
0.93	0.93	0.93	0.93
0.94	0.94	0.94	0.94
0.95	0.95	0.95	0.95
0.96	0.96	0.96	0.96
0.97	0.97	0.97	0.97
0.98	0.98	0.98	0.98
0.99	0.99	0.99	0.99
1.00	1.00	1.00	1.00
TOTAL	51.94		



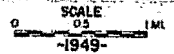
WEST DUMMERSTON  
MILEAGE DETAIL  
NOT TO SCALE



DUMMERSTON - PUTNEY  
INTERCHANGE  
SCALE



DUMMERSTON



LEGEND	
	U.S. NUMBERED ROUTE
	STATE HIGHWAY
	NUMBERED STATE AID HWY.
	STATE AID HWY. WITH SELECTED TOWN NO.
	FEDERAL AID HIGHWAY
	TOWN HIGHWAY
	FARM UNIT
	DWELLING (OTHER THAN FARM)
	SCHOOL
	BUSINESS
	PAVED ROAD
	SURFACE TREATED ROAD
	GRAVEL ROAD
	SOIL SURFACE (2nd Class Gravel)
	GRADED & DRAINED ROAD
	UNIMPROVED ROAD
	PRIMITIVE ROAD
	UNTRAVELED ROAD
	CHURCH
	CAMP
	CEMETERY
	TRAIL
	PRIVATE ROAD
	SUMMER HOME

NOTE: VACANT CULTURAL FEATURES SHOWN IN OUTLINE FORM.

TOTAL TOWN HIGHWAYS (SEE LIST -)		51.94 MI.
STATE AID HWY. 1	4.59	
STATE AID HWY. 2	3.48	
STATE AID HWY. 3	0.88	
STATE AID HWY. 4	0.80	
STATE AID HWY. 5	0.06	
<b>TOTAL STATE AID HIGHWAYS</b>	<b>11.81</b>	
STATE HWY. U.S. 5	6.287	
STATE HWY. VT. 30	5.116	
INTERSTATE HWY. I-91	5.392	
INTERSTATE RAMPS	0.539	
<b>TOTAL STATE HIGHWAYS</b>	<b>18.132</b>	
<b>TOTAL ALL SYSTEMS 1964</b>	<b>60.072</b>	

VERMONT HIGHWAY DISTRICT NO. 2

REVISED: 12-49 11-50 11-51 11-52 11-53 11-54 11-55 11-56 11-57 11-58 11-59 11-60

WINDHAM COUNTY

WILLIAM POETER  
COMMISSIONER OF HIGHWAYS

*File  
W...*



STATE OF VERMONT  
DEPARTMENT OF HIGHWAYS  
MONTPELIER

Highway Planning Division

March 8, 1962

Mrs. Anna B. Reed  
Town Clerk  
Dunsmuir, Vermont

Dear Mrs. Reed:

We are enclosing for your records a map of the Town of Dunsmuir, as approved by the Commissioner of Highways on February 2, 1962. Also included is an extra map for your use.

The resolution certificate for the town records will be delivered to your office by the district highway engineer.

This is in accordance with Title 19, V.S.A., Sections 1 and 13 which states that "When an addition or deletion is made to state-aid highways, the Board shall make maps showing the highways which are added and/or deleted . . . . It shall also file a copy of the map of such highways in the office of the clerk of the town wherein said highways be. When such maps are so filed, the redesignation of such highways shall be deemed to have taken place . . . . A review and resolution of the state-aid highway alligance shall be made by the town and the district highway engineer at least once in every 10-year period commencing in the year 1960."

When the map has been filed, would you please fill out and sign the enclosed form, and return to this office.

Very truly yours,

H. F. Farrington  
Highway Planning Engineer

HFF/VNT/aw  
cc: to R. O. Horn  
Encs.

WILLIAM POETER  
COMMISSIONER OF HIGHWAYS



STATE OF VERMONT  
DEPARTMENT OF HIGHWAYS  
Highway Planning Division  
MONTPELIER

February 23, 1962

Board of Selectmen  
Dummerston, Vermont

Attention of Chairman

Gentlemen:

Thank you for the prompt submission of your Highway Mileage Certificates.

However, in order to keep our records straight and to correct a small error in ramp mileage that was included in the interstate figure that was referred to on our previous letter, we find the following corrections are necessary.

First of all, to correct our error in ramp mileage, the interstate mileage plus the ramp mileage should have been 5.931 miles and that mileage plus the 0.024 mile addition to Route U.S. 5 by construction should have made a total of 5.955 miles entered as State Highways Added.

We have assumed from your entry of 0.024 mile under State Highways Added that you have entered only the addition due to construction on Route U.S. 5 and carried it through that way in your totals. This is probably due to a misunderstanding of our previous letter which indicated that the town is not assessed for interstate mileage, but even though this is true, about the assessment, the total mileage for State Highways, in Dummerston, as well as any other town having interstate mileage, must be the total of interstate as well as any other State Highways in any town.

This will not affect the assessment as that is determined from a list that we submit to the State Treasurer from which all non-assessed mileage has been deducted.

Therefore, to outline the changes that we have made on the mileage certificates that you have submitted, and that we would appreciate your making on the copy that you have retained for the town records:

1. Cross off your entry of 0.024 mile under State Highways Added.
2. Change the typed figure of 5.962 to 5.955 under State Highways Added.
3. Change sub-total and total under State Highways from 10.403 to 16.334 miles.
4. Change entry for Highways Added under Total All Systems from 0.604 to 6.535.
5. Change entry for sub-total, under Total All Systems, from 74.733 to 80.664.
6. Change entry for Total, under Total All Systems, from 74.153 to 80.084.
7. Change notation regarding Interstate at bottom of certificate from 5.938 to 5.931 miles.

We appreciate your cooperation in this matter, and are sorry our original letter was written in such a manner as to be confusing.

Thank you very much.

Very truly yours,

H. F. Farrington  
Highway Planning Engineer

HFF/VNY/jr?

Hena W. Reed  
Notary Public  
(Write official title, as Notary Public)

# CERTIFICATE OF HIGHWAY MILEAGE

FOR YEAR ENDING FEBRUARY 10, 1962

Fill out in triplicate and file with your Town Clerk on or before February 10, 1962

(Note sections of Vermont Statutes Annotated on reverse side of this sheet)

We, the Selectmen of the town of Dummerston, on oath state that we have carefully measured all the traveled highways in this town and find that the total mileage of traveled highways according to Title 19 V.S.A. Sec. 15, amended 1961, Act No. 28, not including pent roads and trails, in this town for the year ending February 10, 1962, is as follows:

	MILEAGE IN TOWN <small>(Outside of villages incorporated for highways)</small>			MILEAGE IN VILLAGE <small>(Incorporated for highways)</small>			Total All Systems
	Dummerston						
	Town Highways	State Aid Highways	State Highways	Town Highways	State Aid Highways	State Highways	
<b>PREVIOUS MILEAGE</b> as shown March 15, 1961	51.36	12.390	10.379				74.129
<b>HIGHWAYS ADDED</b> Since March 15, 1961, according to statute. Explain under paragraph 1 below.	0.58		* <del>10.24</del> 5.962 5.955				6.535 <del>10.24</del>
SUB-TOTAL	51.94	12,390	<del>10.403</del>				<del>74.783</del>
<b>HIGHWAYS SUBTRACTED</b> Since March 15, 1961. Those becoming untraveled, discontinued, legal trails or pent roads. Explain under paragraphs 2 and 3 below.		0.580	<del>16.334</del>				<del>80.664</del>
<b>TOTAL TRAVELED HIGHWAYS</b> Feb. 10, 1962	51.94	11,810	<del>10.403</del>				<del>74.153</del> 74.153

1. We hereby certify that the following new highways, as substantiated by the attached "Selectmen's Certificate of Completion," have been added since March 15, 1961:

2. We hereby certify that the following highways have been discontinued, or changed to trails or pent roads according to statute, since March 15, 1961, as substantiated by the attached copy of the proceedings:

3. We hereby certify that the following roads have become untraveled since March 15, 1961:

SELECTMEN:

*Richard Wilson*  
*Henry N. Evans*  
*Kenneth Chamberlain*

At Dummerston in the county of Windham  
the 10<sup>th</sup> day of February, 1962 personally appeared Richard Wilson,  
Henry N. Evans & Kenneth Chamberlain  
Selectmen of Dummerston  
and made oath to the truth of the foregoing affidavit by them subscribed.

Before me,

*Raymond B. Reed*  
Notary Public  
(Write official title, as Notary Public)

(Town Clerk should fill out following and mail one white and one yellow copy to the Commissioner of Highways, Montpelier, Vermont, on or before March 15th.)

I, Raymond B. Reed, Clerk of the Town of Dummerston  
hereby certify that the foregoing is a true copy of report of the certificate of the Selectmen of Dummerston  
relating to highway mileage, filed and recorded at this office February 10, 1962

Attest: Raymond B. Reed  
Town Clerk

10 Year Reselection of Highways-Revised 1961  
Title 19, V.S.A., Sections 1 and 2  
SELECTION OF STATE AID HIGHWAYS

Town of Dummerston

County of Windham

Vt. Hwy. Dist. No. 2

Total S.A. Mileage 11.81

Important town highways as required by Title 19, V.S.A., Sections 1 & 13:

No. 1 4.59 miles.

Beginning at U. S. 5

extending (Give direction) Westerly through Dummerston Center

ending at Vt. 30 in West Dummerston

No. 2 5.48 miles.

Beginning at U. S. 5

extending (Give direction) Northerly through Dummerston Center

ending at Dummerston - Putney T/L

No. 3 0.86 miles.

Beginning at U. S. 5

extending (Give direction) Westerly

ending at SA #1

No. 4 0.80 miles.

Beginning at Beginning at Vt. 30

extending (Give direction) Southerly

ending at Dummerston - Brattleboro T/L

No. 5 0.06 miles.

Beginning at Vt. 30

extending (Give direction) Westerly

ending at Dummerston - Newfane T/L

No. 6 miles.

Beginning at

extending (Give direction)

ending at



OFFICE OF THE  
COMMISSIONER



STATE OF VERMONT  
DEPARTMENT OF HIGHWAYS  
MONTPELIER  
Highway Planning Division

April 7, 1961

Mr. Kenneth Chamberlin  
Chairman, Board of Selectmen  
Dunsmuirton, Vermont

Dear Sir:

We are very sorry to have to bother you again regarding your March Mileage Certificate, but as we were giving the certificates a final mathematical check we discovered an error in addition that we had not noticed previously.

We are enclosing a slip of paper giving the correct figures that should be shown in the column for Town Highways, and the grand total.

We hope that this does not cause too much inconvenience.

Very truly yours,

H. F. Farrington  
Highway Planning Division

HFF/TNE/om  
Encs.

OFFICE OF THE  
COMMISSIONER



STATE OF VERMONT  
DEPARTMENT OF HIGHWAYS  
MONTPELIER  
Highway Planning Division

March 30, 1961

Mr. Kenneth Chamberlin  
Chairman, Board of Selectmen  
Dunsmuir, Vermont

Director of Highways

Dear Sir:

Reference is made

Thank you for the submission of your 1961 Highway Mileage Certificates.

With regard to the submission of the enclosed Highway Mileage Certificates, you will be pleased to learn that they have arrived in time to be included in all the unimproved highways in your town were completed in 1960 by Mr. Frank H. our submission to the State Auditor.

These were handled in accordance with Mr. Connor of this office, in accordance with

However, because it is the policy of the department to carry mileage on

Town Highways to two decimal places only, would you please make a small change

The following adjustments and revisions are indicated on the in the total mileage on Town Highways shown on your copy of the mileage certificate and registered on the attached worksheet. Would you please change the 51.604 miles to read 51.60 miles. Then over in the Total All Systems column, please change 74.373 miles to read 74.369 miles.

We have made the necessary changes on the two copies that we have here in the office.

Thank you for your cooperation in this matter.

Very truly yours,

H. F. Farrington  
Highway Planning Engineer

HFF/VMT/aem

OFFICE OF THE  
COMMISSIONER  
Newport of Vermont

February 16, 1961



Your mileage, it is necessary that you submit a Certificate of Completion and  
Consent to Public Travel, and we have enclosed a suggested form of this nature  
for your review.

STATE OF VERMONT  
DEPARTMENT OF HIGHWAYS  
MONTPELIER  
Highway Planning Division

Very truly yours,  
February 16, 1961

Board of Selectmen  
Dunbury, Vermont

Attention of Chairman  
State Highway Planning Engineer

Gentlemen:

With regard to the completion of the enclosed Highway Mileage Certificate,  
all the traveled highways in your town were measured in 1960 by Mr. Frank E.  
Jones, Road Commissioner, with Mr. Cookson of this office, in accordance with  
Title 19, V. S. A., Section 15.

The resulting additions, subtractions and revisions are indicated on the  
enclosed map and explained on the attached breakdown sheet. Would you please  
enter the amounts, to be added or subtracted, on your mileage certificate.

During the measuring it was agreed that Town Highways 33, 35 and 72 were  
to be all or partially discontinued due to Interstate and/or U. S. 5 construc-  
tion, and should be subtracted from your mileage. We would appreciate recei-  
ving a copy of the proceedings of such action.

In order that the northerly extension of highway 61 may be added to your

Board of Selectmen

February 16, 1961

DEPARTMENT OF  
HIGHWAY MANAGEMENT

Town mileage, it is necessary that we have a Certificate of Completion and Opening to Public Travel, and we have enclosed a suggested form of this certificate for your convenience.

Station	Station	Station	Station
11	+ 0.25		All construction work completed
29	- 0.10		Very heavy work, in 1957 construction and relocation.
51	+ 0.08		Completed monthly in 1957.
70	- 0.12		<b>H. F. Farrington</b> , in charge of Highway Planning Engineer
82	- 0.12		See construction logbook for details in this section.
100	- 0.00		Section discontinued due to construction and W. E. J. construction.
110	- 0.18		Section discontinued due to construction and W. E. J. construction.
120	- 0.05		Completed to public travel.
130	+ 0.22		Completed between 11-15 and 12-15.
140	+ 0.26		

HFP/VHT/mr  
Engg.

VERMONT  
DEPARTMENT OF HIGHWAYS  
MEMORANDUM

TO H. E. Sargent, Chief Engineer,

Date May 7, 1952

The attached State-aid Mileage Certificate is a reslection, of S.A. highways in Dummerston, and reflects the addition of S.A. #4. We have checked the length of 0.8 miles as being correct.

The location of this highway has been indicated on the attached map, and it is noted that it connects with Town road #9 in Brattleboro, a town road which parallels Vt.30 for 2.65 miles.

From R.J. Nicholls for  
H. F. Farrington, Mgr.,  
Highway Planning Survey