

CERTIFICATE OF HIGHWAY MILEAGE  
YEAR ENDING FEBRUARY 10, 2010

Fill out form, make and file copy with the Town Clerk, and mail ORIGINAL, before February 20, 2010 to:  
Vermont Agency of Transportation, Division of Planning, Outreach and Community Affairs, One National Life  
Drive, Montpelier, VT 05633.

We, the members of the legislative body of NORTHFIELD in WASHINGTON County  
on an oath state that the mileage of highways, according to Vermont Statutes Annotated, Title 19, Section 305,  
added 1985, is as follows:

PART I - CHANGES TOTALS - Please fill in and calculate totals.

Town Highways	Previous Mileage	Added Mileage	Subtracted Mileage	Total	Scenic Highways
Class 1	0.909				0.000
Class 1 Lane	0.000				
Class 2	4.810				0.000
Class 3	57.53				0.000
State Highway	10.541				0.000
Class 4	8.30				0.000
Legal Trail	0.00	0.69		0.69	
<b>Total</b>	73.790	0.69		<del>74.48</del> 73.790	0.000

\* Mileage for Class 1 Lane, Class 4, and Legal Trail classifications is NOT included in total.

PART II - INFORMATION AND DESCRIPTION OF CHANGES SHOWN ABOVE. Adjustment by

- NEW HIGHWAYS: Please attach Selectmen's "Certificate of Completion and Opening". S. Moulton 1/15/10
- DISCONTINUED: Please attach SIGNED copy of proceedings (minutes of meeting).
- RECLASSIFIED/REMEASURED: Please attach SIGNED copy of proceedings (minutes of meeting).
- SCENIC HIGHWAYS: Please attach a copy of order designating/discontinuing Scenic Highways.

IF THERE ARE NO CHANGES IN MILEAGE: Check box and sign below.

PART III - SIGNATURES - PLEASE SIGN.

Selectmen/ Aldermen/ Trustees Signatures:

Ken Johnson  
 Elizabeth Sanders  
 [Signature]

Cheryl Moulton  
 [Signature]

T/C/V Clerk Signature: Kim Pombois

Date Filed: \_\_\_\_\_

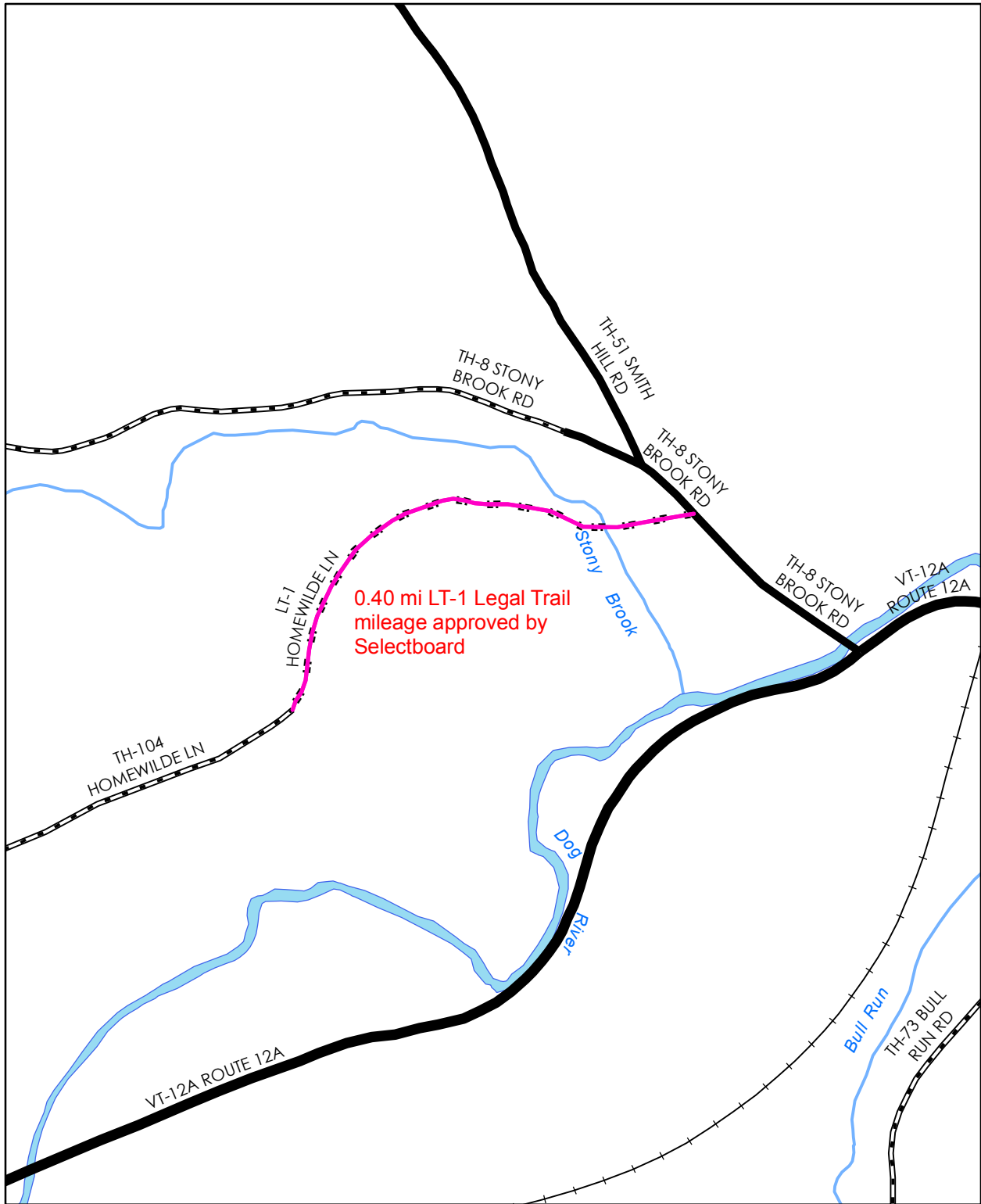
Please sign ORIGINAL and return it for Transportation signature.

AGENCY OF TRANSPORTATION APPROVAL: Signed copy will be returned to T/C/V Clerk.

APPROVED: \_\_\_\_\_

DATE: 5/19/2010

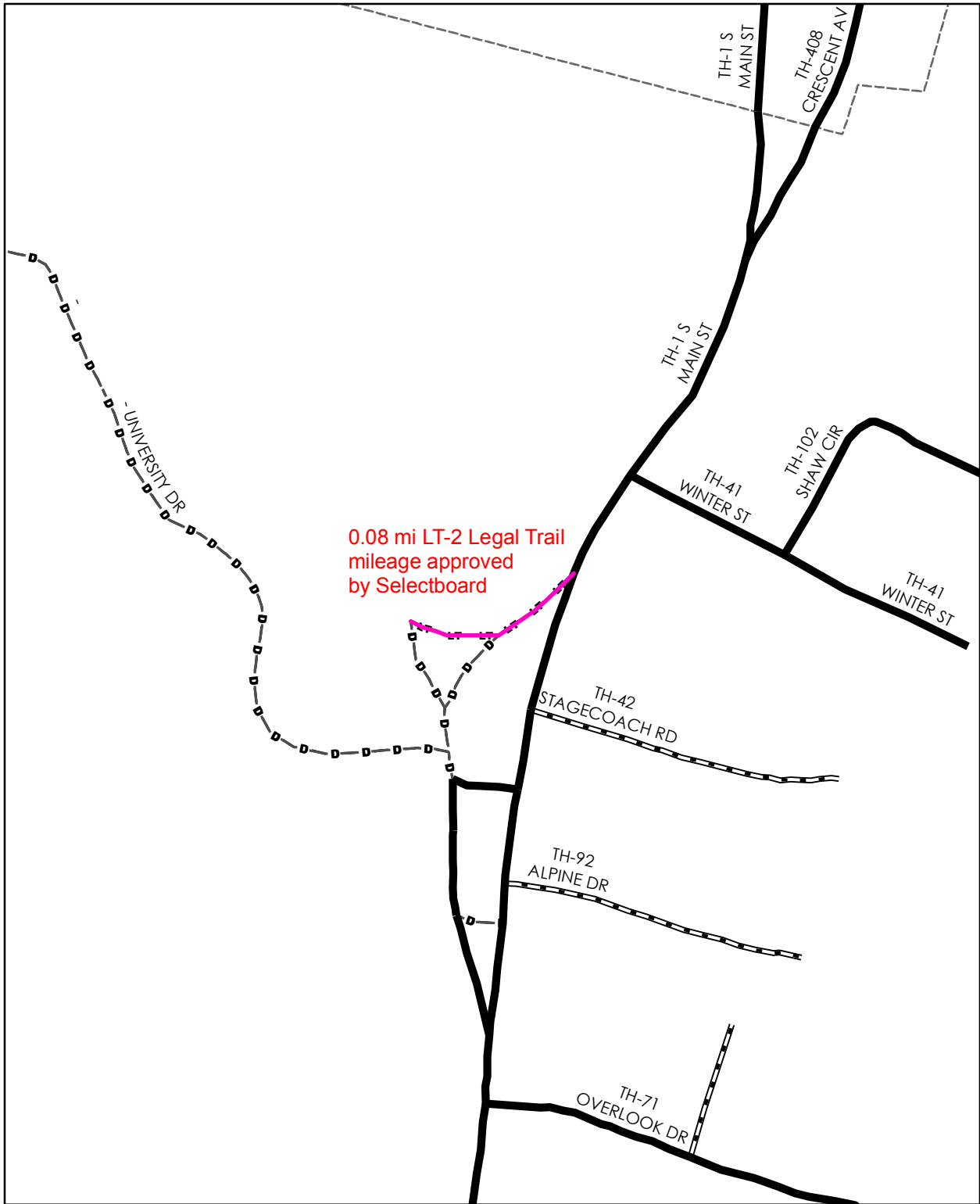
Received  
VT Agency of Transportation  
JAN 14 2010  
Planning Outreach and  
Community Affairs Division



**Mileage Certificate Change 2010  
NORTHFIELD**

Mapping Unit  
 Division of Planning, Outreach and Community Affairs  
 Vermont Agency of Transportation -- January 2010

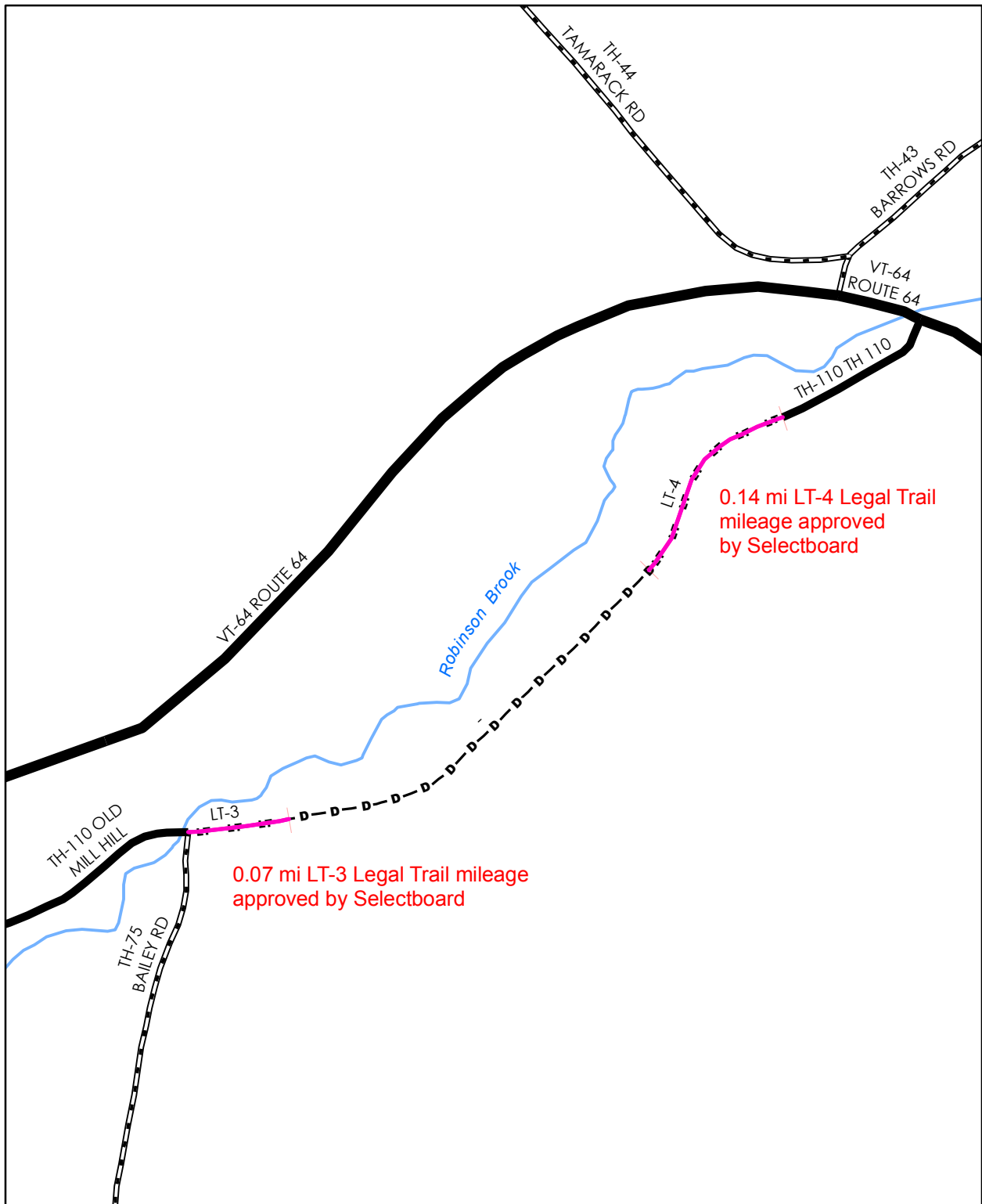




**Mileage Certificate Change 2010  
NORTHFIELD**

Mapping Unit  
 Division of Planning, Outreach and Community Affairs  
 Vermont Agency of Transportation -- January 2010





**Mileage Certificate Change 2010  
NORTHFIELD**

Mapping Unit  
 Division of Planning, Outreach and Community Affairs  
 Vermont Agency of Transportation -- January 2010



**State of Vermont**

**Agency of Transportation**

**Division of Policy, Outreach and Community Affairs - Mapping Unit**

1 National Life Drive  
Montpelier, VT 05633-5001  
<http://www.aot.state.vt.us>

Telephone: 802-828-2109  
Fax: 802-828-2334  
Email: [sara.moulton@state.vt.us](mailto:sara.moulton@state.vt.us)

**RECEIVED**  
**JAN 05 2010**  
**MUNICIPAL OFFICES**

Northfield  
Chair, Selectboard  
Northfield, c/o Town Clerk  
51 S Main St  
Northfield, VT 05663

January 5, 2010

**Received**  
VT Agency of Transportation  
**JAN 14 2010**  
Planning Outreach and  
Community Affairs Division

Below is a table summarizing the information on Legal Trails that is on file in the Mapping Unit. Act 178 of 2006 requires the measurement of trails be included on the sworn statement, the Mileage Certificate. To assist in this, we are providing a summary of the information we have on the trails that are shown on the Town Highway Maps, including mileage and former town highway number. The majority of trails were created by the reclassification of a town highway into a trail, thus the legal trail inherited an official measurement. The former town highway number is included in the FORMER\_RTNAME column, and the former town highway mileage is in the AOTMILES column for each trail. VTtrans has assigned a trail number, such as LT-1, to make the trails distinct. If the AOTMILES column is zero, the municipality will need to provide a mileage. The column ARCMILES contains the mileage as generated by the geometry of the trail, as digitized in the Geographic Information System (GIS). The mileages included in this table should be used as approximate mileages and the municipality should measure or verify the mileage of these trails.

A map showing the Legal Trail numbers and mileage has been included with this packet to further assist in this project. Also included is a summary sheet containing additional remarks about the Legal Trails. Any additional trails that exist should be added to the Mileage Certificate, as defined in the provided guidelines. Please feel free to contact us with any questions or comments regarding the above information, or the Mileage Certificates in general.

HIGHWAY / LEGAL TRAIL IDENTIFIER	AOTMILES	ARCMILES	FORMER TOWN HIGHWAY
LT-1	0.40	0.36	TH-104
LT-2	0.08	0.06	TH-32
LT-3	0.21	0.21	TH-110

If you have any questions, please call me at 802-828-2109 or send email to [sara.moulton@state.vt.us](mailto:sara.moulton@state.vt.us).

Thank you.

Sara Moulton  
Mapping and GIS Specialist



LEGAL TRAIL NUMBER	LENGTH IN MILES
LT-1	0.40
LT-2	0.08
LT-3	0.21

### HIGHWAYS

- UNVERIFIED LEGAL TRAIL
- INTERSTATE OR DIVIDED HIGHWAY
- STATE - HARD SURFACE OR PAVED
- CLASS 1
- CLASS 2
- CLASS 3
- CLASS 4
- VERIFIED LEGAL TRAIL
- DISCONTINUED

### LEGAL TRAIL VERIFICATION TOWN OF NORTHFIELD

WASHINGTON COUNTY  
 Map generated: December 15, 2009  
 Mapping Unit  
 Vermont Agency of Transportation



TOWN: NORTHFIELD  
 COUNTY: Washington  
 Sheet     of    

**ACT 178 LEGAL TRAILS**  
 Division of Planning, Outreach and Community Affairs - Mapping Unit

Legal Trail No.	Original Town Highway No.	Present Mileage	Remarks
LT-1	TH-104	0.40	0.40 CL4 to LT (1988)
LT-2	TH-32	0.08	0.08 CL3 to Legal Trail (1991)
LT-3	TH-110	0.21	0.52 CL3 to Legal Trail (misnamed as Discontinued) (1990) -0.31 LT truly Discontinued (1998)