

# CERTIFICATE OF HIGHWAY MILEAGE FOR YEAR ENDING FEB. 10, 1984

Fill out 4 copies, file one with Town Clerk, and mail 3 to Agency of Trans. before February 10, 1984  
▶ IF NO CHANGES IN MILEAGE, OMIT PART I, CHECK BOX IN PART II, AND SIGN PART III. ◀

## PART I

We, the Selectmen, Trustees or Aldermen of Moretown on oath state that we have carefully measured all the highways in this town and find that the mileage of highways, according to Title 19, V.S.A., Sec. 15, amended 1973, Act No. 63, in this town for the year ending Feb. 10, 1984 is as follows:

	TOWN HIGHWAYS				STATE HIGHWAYS	TOTAL EXCLUDING CLASS 4
	CLASS 1	CLASS 2	CLASS 3	CLASS 4		
PREVIOUS MILEAGE AS SHOWN FEBRUARY 10, 19 <u>83</u>	---	10.730	23.980	29.050	12.283	46.993
MILEAGE ADDED SINCE FEBRUARY 10, 19 <u>83</u> ACCORDING TO STATUTE. EXPLAIN UNDER (1) BELOW.			0.350	0.040		0.350
SUB TOTAL	---	10.730	24.330	29.090	12.283	47.343
MILEAGE SUBTRACTED SINCE FEBRUARY 10, 19 <u>83</u> ACCORDING TO STATUTE. EXPLAIN UNDER (2) AND (3).						
TOTAL HIGHWAY MILEAGE FEB. 10, 19 <u>84</u>	---	10.730	24.330	29.090	12.283	47.343
SCENIC HIGHWAY MILEAGE (19 VSA 1019)						

DURING THE PAST YEAR THE FOLLOWING CHANGES HAVE OCCURED:

- (1) We hereby certify that the following new highways, as substantiated by the attached "Selectmen's Certificate of Completion" have been added:  
THIS NEW ROAD "HONAN ROAD" WILL REPLACE OLD T.H. #23. OLD T.H. #23 TO BE DISCONTINUED AT A LATER DATE.  
Honan Rd .350 Class 3 and .04 Class 4
- (2) We hereby certify that the following highways have been discontinued according to statute and are substantiated by the attached copy of the proceedings.
- (3) We hereby certify that the following highways have been reclassified/remeasured and are substantiated by the attached copy of the proceedings.
- (4) We hereby certify that the following highways have been designated or discontinued as "Town Scenic Highways", and are substantiated by the attached copy of the proceedings.

## PART II CHECK BOX IF NO CHANGES IN MILEAGE.

WE HEREBY CERTIFY THAT THE TOWN/VILLAGE/CITY OF Washington HAD NO CHANGES IN HIGHWAY MILEAGE FOR THE YEAR ENDING FEBRUARY 10, 1984.

## PART III

SELECTMEN  
Signatures

Douglas J. Faulstich  
Joseph R. D. Kelley  
John H. Goyland

I, Bernadette Ferris Clerk of Moretown hereby certify this record of highway mileage is filed and recorded at this office on Feb. 9, 1984.

T.A. 301-1M 7-82

Attest: Bernadette Ferris  
Town Clerk

Rev. 7-82

Approved: J. E. Landry Feb 15, 1984  
Representative, Agency of Transportation Date

Note: Applicable section of Vermont Statutes is printed on reverse side.

Bernadette Ferris  
Notary Public  
(Write official title, as Notary Public)

(Town Clerk should fill out following and mail one white and two yellow copies to the Secretary of Transportation, Montpelier, Vermont 05602, on or before February 15th. Retain one yellow copy for town records until approved copy is returned).

I, Bernadette Ferris Clerk of the Town of Moretown hereby certify that the foregoing is a true copy of record of the certificate of the Selectmen of Moretown relating to highway mileage, filed and recorded at this office December 15, 1981

Attest: Bernadette Ferris  
Town Clerk

T.A. 301-1M 6-78  
Rev. 6-78

Approved: J. E. Landry Dec. 21, 1981  
Representative, Agency of Transportation Date

011212

# CERTIFICATE OF HIGHWAY MILEAGE FOR YEAR ENDING FEB. 10, 1984

Fill out 4 copies, file one with Town Clerk, and mail 3 to Agency of Trans. before February 10, 1984  
▶ IF NO CHANGES IN MILEAGE, OMIT PART I, CHECK BOX IN PART II, AND SIGN PART III. ◀

## PART I

We, the Selectmen, Trustees or Aldermen of Moretown on oath state that we have carefully measured all the highways in this town and find that the mileage of highways, according to Title 19, V.S.A., Sec. 15, amended 1973, Act No. 63, in this town for the year ending Feb. 10, 1984 is as follows:

	TOWN HIGHWAYS				STATE HIGHWAYS	TOTAL EXCLUDING CLASS 4
	CLASS 1	CLASS 2	CLASS 3	CLASS 4		
PREVIOUS MILEAGE AS SHOWN FEBRUARY 10, 19 <u>83</u>	---	10.730	23.980	29.050	12.283	46.993
MILEAGE ADDED SINCE FEBRUARY 10, 19 <u>83</u> ACCORDING TO STATUTE. EXPLAIN UNDER (1) BELOW.			0.350	0.040		0.350
SUB TOTAL	---	10.730	24.330	29.090	12.283	47.343
MILEAGE SUBTRACTED SINCE FEBRUARY 10, 19 <u>83</u> ACCORDING TO STATUTE. EXPLAIN UNDER (2) AND (3).						
TOTAL HIGHWAY MILEAGE FEB. 10, 19 <u>84</u>	---	10.730	24.330	29.090	12.283	47.343
SCENIC HIGHWAY MILEAGE (19 VSA 1019)						

DURING THE PAST YEAR THE FOLLOWING CHANGES HAVE OCCURED:

- (1) We hereby certify that the following new highways, as substantiated by the attached "Selectmen's Certificate of Completion" have been added:  
THIS NEW ROAD "HONAN ROAD" WILL REPLACE OLD T.H. #23, OLD T.H. #23 TO BE DISCONTINUED AT A LATER DATE, Honan Rd .350 Class 3 and .04 Class 4
- (2) We hereby certify that the following highways have been discontinued according to statute and are substantiated by the attached copy of the proceedings.
- (3) We hereby certify that the following highways have been reclassified/remeasured and are substantiated by the attached copy of the proceedings.
- (4) We hereby certify that the following highways have been designated or discontinued as "Town Scenic Highways", and are substantiated by the attached copy of the proceedings.

## PART II CHECK BOX IF NO CHANGES IN MILEAGE.

WE HEREBY CERTIFY THAT THE TOWN/VILLAGE/CITY OF Washington HAD NO CHANGES IN HIGHWAY MILEAGE FOR THE YEAR ENDING FEBRUARY 10, 1984.

## PART III

SELECTMEN Signatures

Wendell J. Paulsen  
Joseph R. Kelley  
John H. Gagnon

I, Bernadette Ferris Clerk of Moretown hereby certify this record of highway mileage is filed and recorded at this office on Feb. 9, 1984.

T.A. 301-IM 7-82 Attest: Bernadette Ferris Town Clerk

Rev. 7-82 Approved: JOE LUNDY Representative, Agency of Transportation Date Feb 15, 1984

Note: Applicable section of Vermont Statutes is printed on reverse side.

...Bernadette Ferris...

CERTIFICATE OF COMPLETION AND OPENING  
OF A HIGHWAY FOR PUBLIC TRAVEL

I, Bernadette Ferris, Town Clerk of the town  
of Moretown, Vermont.

Pursuant to Title 19, V.S.A., Section 15, as amended 1973, this is to certify that the following described section of Class 3 Highway in the town of Moretown was COMPLETED AND OPEN FOR PUBLIC TRAVEL on December 5, 1983.

DESCRIPTION OF RIGHT-OF-WAY: Beginning

Beginning at a point in the northerly edge of easement of Town Highway 5 which point measures southwesterly 754 feet + as measured in said edge of easement from its intersection with the northerly extension of the 24" CGMP culvert which marks the southwesterly corner of the 3.1 acre parcel excepted by Holly Ward, Trustee, in the above conveyance; thence N40°00'00"W 160.74 feet in centerline of said easement to a point; thence N46°18'20"W 603.42 feet in said centerline to the point of curvature of a 120.00 foot radius curve to the left; thence northwesterly 76.66 feet in said curve to its point of tangency; thence N82°54'30"W 106.71 feet in said centerline to the point of curvature of a 100.00 foot radius curve to the right; thence northwesterly 93.38 feet in said curve to its point of tangency; thence N29°24'30"W 22.00 feet in said centerline to the point of curvature of a 100.00 foot radius curve to the right; thence northerly 80.29 feet in said curve to its point of tangency; thence N16°35'30"E 238.50 feet in said centerline to the point of curvature of a 112.00 foot radius curve to the left; thence northerly 77.21 feet in said curve to its point of tangency; thence N22°54'30"W 61.18 feet to the point of curvature of a 306.00 foot radius curve to the right; thence northerly 193.72 feet in said curve to its point of tangency; thence N13°21'50"E 142.19 feet to a point marking the end of road reconstruction; thence continue N13°21'50"E (210) feet + in said tangent to its intersection with a common boundary with land owned of record by The Laird Properties New England Land Syndicate (now, by change of name, New England Land Associates).

Also conveyed hereby is an additional easement for a turn-around on a 15 foot wide strip of land which is contiguous to and westerly of the following described line: Beginning at centerline station 18+00 25 feet left in the present edge of easement; thence running N13°21'50"E in said edge of easement to centerline station 18+40 25 feet left.

\* The above-described easements for public highway purposes are intended to be substitutes for the former location of Town Highway 23 if and to the extent that that former location on land of the grantors herein was outside the limits of the easements as herein described and hereby conveyed.


FOR PUBLIC TRAVEL, RECORDED IN BOOK 58 ON PAGE 619 OF THE Land RECORDS OF THE Town OF Moretown ON THE 6th DAY OF December, 1983, AT 9:05 O' CLOCK, A.M.

ATTEST: Bernadette Ferris  
Town CLERK OF Moretown, VERMONT

244 7194  
Rev. 11/73

Before me,

Bernadette Ferris  
Notary Public



Land Records

and as shown on ~~XXXXXX~~ ~~Map~~ of the Town of Moretown, dated December 5, 19 83, and filed in Book 38 on page 619 of the Records of the town of Moretown by the Town Clerk of said Moretown incorporated herein by reference and attested to on said ~~map~~ by said Town Clerk.  
record

Dated at Moretown, County of Washington and State of Vermont Vermont, this 9th day of February, A.D., 19 84.

Douglas J. Furlay  
Frank D. Kelley  
John H. Condon

BOARD  
OF  
SELECTMEN  
ALDERMEN  
TRUSTEES

and the MAYOR of the City of \_\_\_\_\_

\*\*\*\*\*

Moretown, VERMONT  
February 9, 19 84.

THE ABOVE IS A TRUE COPY OF THE DESCRIPTION OF CLASS 3 HIGHWAY COMPLETED AND OPENED FOR PUBLIC TRAVEL, RECORDED IN BOOK 38 ON PAGE 619 OF THE Land RECORDS OF THE Town OF Moretown ON THE 6th DAY OF December, 19 83, AT 9:05 O' CLOCK, A.M.

ATTEST: Bernadette Ferris  
Town CLERK OF Moretown, VERMONT

244 7144

Rev. 11/73

Before me, Bernadette Ferris  
Notary Public

# CERTIFICATE OF HIGHWAY MILEAGE FOR YEAR ENDING FEB. 10, 1984

Fill out 4 copies, file one with Town Clerk, and mail 3 to Agency of Trans. before February 10, 1984  
 ► IF NO CHANGES IN MILEAGE, OMIT PART I, CHECK BOX IN PART II, AND SIGN PART III. ◀

## PART I

We, the Selectmen, Trustees or Aldermen of Moretown on oath state that we have carefully measured all the highways in this town and find that the mileage of highways, according to Title 19, V S.A., Sec. 15, amended 1973, Act No. 63, in this town for the year ending Feb. 10, 1984 is as follows:

	TOWN HIGHWAYS				STATE HIGHWAYS	TOTAL EXCLUDING CLASS 4
	CLASS 1	CLASS 2	CLASS 3	CLASS 4		
PREVIOUS MILEAGE AS SHOWN FEBRUARY 10, 19 <u>83</u>	---	10.730	23.980	29.050	12.283	46.993
MILEAGE ADDED SINCE FEBRUARY 10, 19 <u>83</u> ACCORDING TO STATUTE. EXPLAIN UNDER (1) BELOW.			0.350	0.040		0.350
SUB TOTAL	---	10.730	24.330	29.090	12.283	47.343
MILEAGE SUBTRACTED SINCE FEBRUARY 10, 19 <u>83</u> ACCORDING TO STATUTE. EXPLAIN UNDER (2) AND (3).						
TOTAL HIGHWAY MILEAGE FEB 10, 19 <u>84</u>	---	10.730	24.330	29.090	12.283	47.343
SCENIC HIGHWAY MILEAGE (19 VSA 1019)						

DURING THE PAST YEAR THE FOLLOWING CHANGES HAVE OCCURED:

(1) We hereby certify that the following new highways, as substantiated by the attached "Selectmen's Certificate of Completion" have been added:  
THIS NEW ROAD "THE NEW ROAD" IS LL RATED AS CLASS 3  
OLD T.H. #23 TO BE DISCONTINUED - 7 = 1.250 12-75  
Honan Rd .350 Class 3 and .04 Class 4

(2) We hereby certify that the following highways have been discontinued according to statute and are substantiated by the attached copy of the proceedings



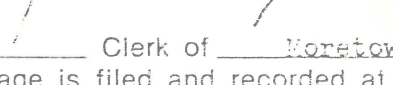
(3) We hereby certify that the following highways have been reclassified/remeasured and are substantiated by the attached copy of the proceedings.

(4) We hereby certify that the following highways have been designated or discontinued as "Town Scenic Highways", and are substantiated by the attached copy of the proceedings

## PART II CHECK BOX IF NO CHANGES IN MILEAGE.

WE HEREBY CERTIFY THAT THE TOWN/VILLAGE/CITY OF Washington HAD NO CHANGES IN HIGHWAY MILEAGE FOR THE YEAR ENDING FEBRUARY 10, 1984

## PART III

  
 SELECTMEN Signatures  
  


I, Bernadette Ferris Clerk of Moretown hereby certify this record of highway mileage is filed and recorded at this office on Feb. 15, 1984

T.A. 301-IM 7-82 Attest: Bernadette Ferris Town Clerk

Rev. 7-82 Approved: J.P. Lunder Representative, Agency of Transportation Date Feb 15, 1984

Note: Applicable section of Vermont Statutes is printed on reverse side.

*2/16/84*

1984

CERTIFICATE OF COMPLETION AND OPENING  
OF A HIGHWAY FOR PUBLIC TRAVEL

T65  
0355  
(204)

I, Bernadette Ferris, Town Clerk of the town  
of Moretown, Vermont.

Pursuant to Title 19, V.S.A., Section 15, as amended 1973, this is to certify that  
the following described section of Class 3 Highway in the town of  
Moretown was COMPLETED AND OPEN FOR PUBLIC TRAVEL  
on December 5, 1983.

DESCRIPTION OF RIGHT-OF-WAY: Beginning

Beginning at a point in the northerly edge of easement of Town Highway 5 which  
point measures southwesterly 754 feet + as measured in said edge of easement  
from its intersection with the northerly extension of the 24" CGMP culvert  
which marks the southwesterly corner of the 3.1 acre parcel excepted by Holly  
Ward, Trustee, in the above conveyance; thence N40°00'00"W 160.74 feet in  
centerline of said easement to a point; thence N46°18'20"W 603.42 feet in said  
centerline to the point of curvature of a 120.00 foot radius curve to the left;  
thence northwesterly 76.66 feet in said curve to its point of tangency; thence  
N82°54'30"W 106.71 feet in said centerline to the point of curvature of a  
100.00 foot radius curve to the right; thence northwesterly 93.38 feet in said  
curve to its point of tangency; thence N29°24'30"W 22.00 feet in said centerline  
to the point of curvature of a 100.00 foot radius curve to the right; thence  
northerly 80.29 feet in said curve to its point of tangency; thence N16°35'30"E  
238.50 feet in said centerline to the point of curvature of a 112.00 foot radius  
curve to the left; thence northerly 77.21 feet in said curve to its point of  
tangency; thence N22°54'30"W 61.18 feet to the point of curvature of a 306.00  
foot radius curve to the right; thence northerly 193.72 feet in said curve to  
its point of tangency; thence N13°21'50"E 142.19 feet to a point marking the  
end of road reconstruction; thence continue N13°21'50"E 210 feet + in said  
tangent to its intersection with a common boundary with land owned of record  
by The Laird Properties New England Land Syndicate (now, by change of name, New  
England Land Associates).

Also conveyed hereby is an additional easement for a turn-around on a 15 foot  
wide strip of land which is contiguous to and westerly of the following  
described line: Beginning at centerline station 18+00 25 feet left in the  
present edge of easement; thence running N13°21'50"E in said edge of easement  
to centerline station 18+40 25 feet left.

The above-described easements for public highway purposes are intended to be  
substitutes for the former location of Town Highway 23 if and to the extent  
that that former location on land of the grantors herein was outside the limits  
of the easements as herein described and hereby conveyed.

THE ABOVE IS A TRUE COPY OF THE \_\_\_\_\_ FILED AND OPENED  
FOR PUBLIC TRAVEL, RECORDED IN BOOK 38 ON PAGE 619 OF THE Land RECORDS  
OF THE Town OF Moretown ON THE 6th DAY OF December,  
19 83, AT 9:05 O' CLOCK, A.M.

ATTEST: Bernadette Ferris  
Town CLERK OF Moretown, VERMONT