

District 6
Certcode 1206-0

**CERTIFICATE OF HIGHWAY MILEAGE
YEAR ENDING FEBRUARY 10, 2022**

Fill out form, make and file a copy with the Town Clerk, and submit the Mileage Certificate on or before February 20, 2022 to: Vermont Agency of Transportation, Division of Policy, Planning and Intermodal Development, Mapping Section via email to: aot.mileagecertificates@vermont.gov or if necessary via mail to: VTrans PPAID - Mapping Section, 219 North Main Street, Barre VT 05641.

We, the members of the legislative body of **DUXBURY** in **WASHINGTON** County on an oath state that the mileage of highways, according to Vermont Statutes Annotated, Title 19, Section 305, added 1985, is as follows:

PART I - CHANGES TOTALS - Please fill in and calculate totals.

Town Highways	Previous Mileage	Added Mileage	Subtracted Mileage	Total	Scenic Highways
Class 1	0.000			-	0.000
Class 2	7.170			7.170	0.000
Class 3	21.55		0.26	21.29	0.000
State Highway	6.316			6.316	0.000
Total	35.036		0.26	34.776	0.000
* Class 1 Lane	0.000			-	
* Class 4	3.35			3.35	0.000
* Legal Trail	7.05			7.05	

* Mileage for Class 1 Lane, Class 4, and Legal Trail classifications are NOT included in total.

DS
PO

PART II - INFORMATION AND DESCRIPTION OF CHANGES SHOWN ABOVE.

1. NEW HIGHWAYS: Please attach Selectmen's "Certificate of Completion and Opening".

[Empty box for new highways]

2. DISCONTINUED: Please attach SIGNED copy of proceedings (minutes of meeting).

[Empty box for discontinued highways]

3. RECLASSIFIED/REMEASURED: Please attach SIGNED copy of proceedings (minutes of meeting).

-0.26 mi CL3 TH-4 (Crossett Hill) remeasured

4. SCENIC HIGHWAYS: Please attach a copy of order designating/discontinuing Scenic Highways.

[Empty box for scenic highways]

Mileage totals added and "x" removed from the No Changes box below by K.Alley (VTrans) as per email to Town on 03/014/2022

IF THERE ARE NO CHANGES IN MILEAGE: Place an X in the box and sign below.

PART III - SIGNATURES - PLEASE SIGN.

Signatures of Selectmen/ Aldermen/ Trustees:

Mari Pratt
B.K.

M.H. M...
C. Bell

Signature of T/C/V Clerk:

Matthew W. Hickey

Date Filed:

1-25-22

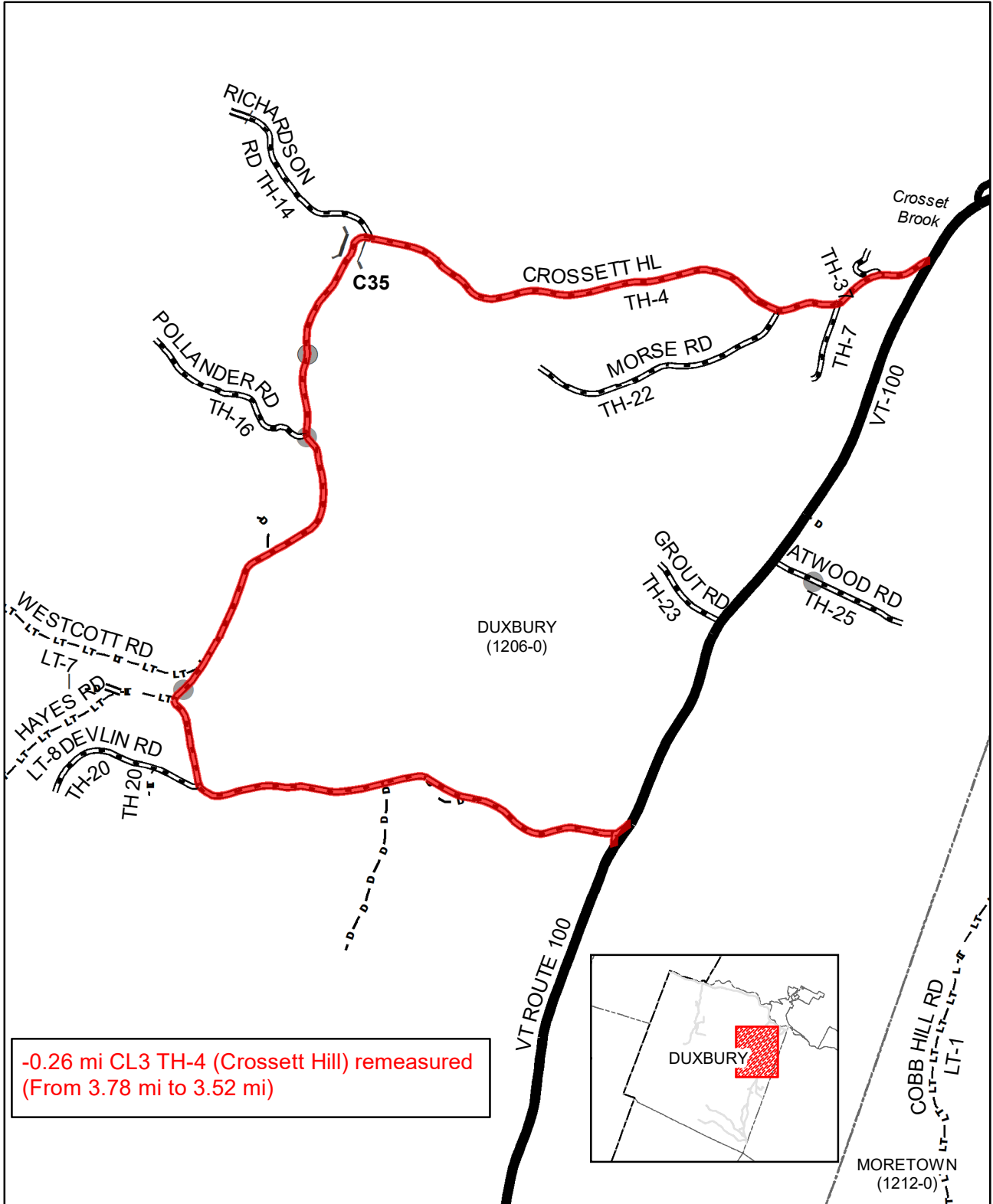
Please sign ORIGINAL and return it for Transportation signature.

AGENCY OF TRANSPORTATION APPROVAL: Signed copy will be returned to T/C/V Clerk.

APPROVED:

Johnathan Croft
Representative, Agency of Transportation

DATE: 5/9/2022



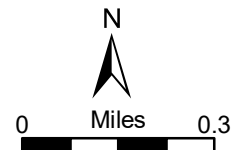
-0.26 mi CL3 TH-4 (Crossett Hill) remeasured
(From 3.78 mi to 3.52 mi)

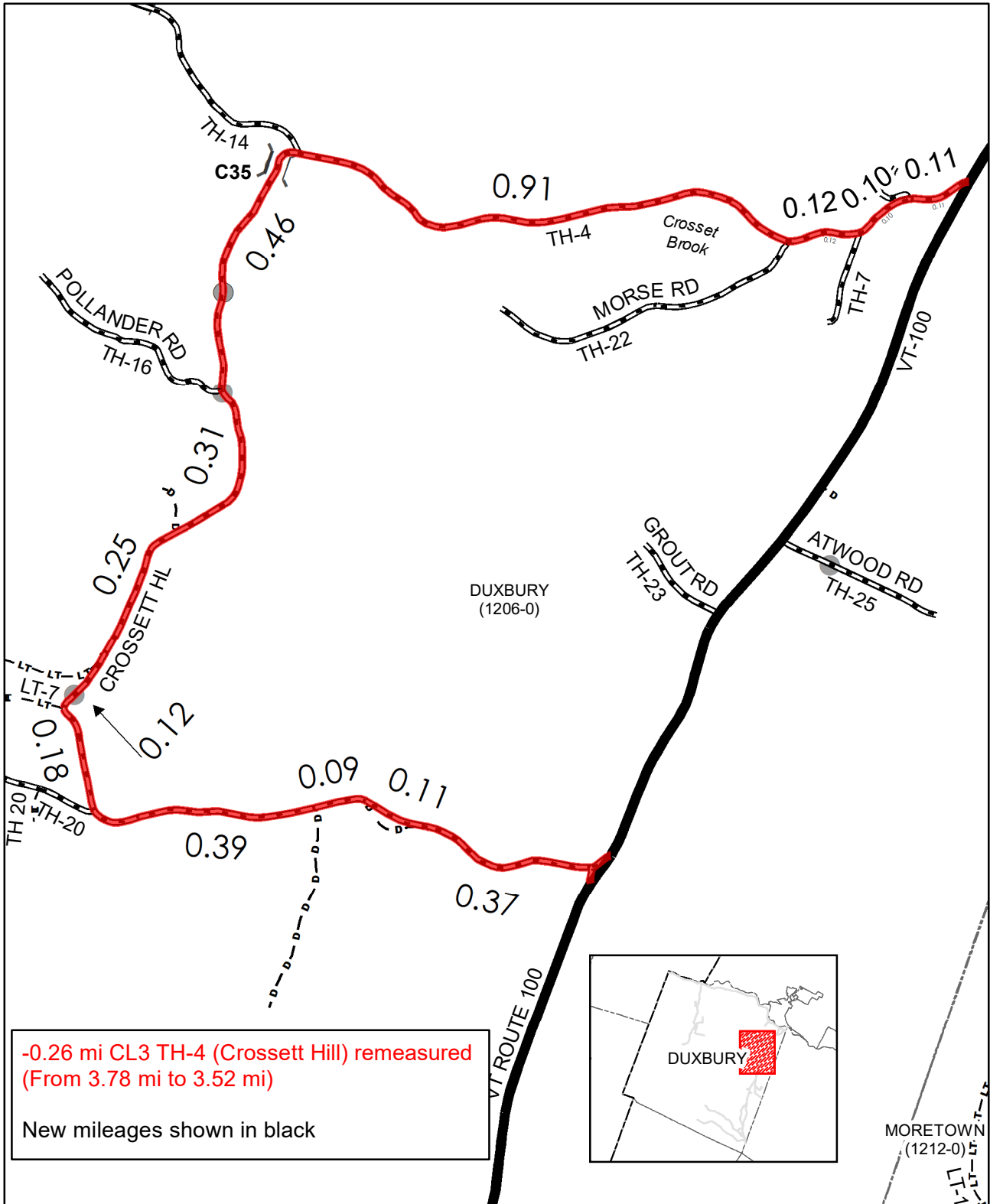
Mileage Certificate Changes 2022

DUXBURY

(CTUA:1206-0)
(CERTCODE:1206-0)

Mapping Section
Division of Policy and Planning
Vermont Agency of Transportation -- May 4, 2022



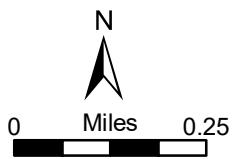


-0.26 mi CL3 TH-4 (Crossett Hill) remeasured
(From 3.78 mi to 3.52 mi)
New mileages shown in black

CL3 TH-4 Remeasurement 2022

DUXBURY
(CTUA:1206-0)
(CERTCODE:1206-0)

Mapping Section
Division of Policy and Planning
Vermont Agency of Transportation -- March 13, 2022



From: [Alley, Kerry](#)
To: [Mari Pratt](#); [Jerry K. McMahan](#); [Mike Marotto](#); [Brian Robinson](#); [Craig Gibbs](#)
Cc: [Croft, Johnathan](#); [DeAndrea, Pam](#)
Subject: RE: FW: Remeasuring Duxbury TH-4
Date: Thursday, January 20, 2022 11:33:50 AM

Hi Mari,

Great! Please don't hesitate to reach out if you have additional questions.

Kerry

From: Mari Pratt <mari.duxburyvt@gmail.com>
Sent: Thursday, January 20, 2022 11:19 AM
To: Alley, Kerry <Kerry.Alley@vermont.gov>; Jerry K. McMahan <jerrymcmahanvt@gmail.com>; Mike Marotto <mmarotto.duxburyVt@gmail.com>; Brian Robinson <BrianRDuxburyVT@gmail.com>; Craig Gibbs <craig86.duxbury@gmail.com>
Subject: Fwd: FW: Remeasuring Duxbury TH-4

EXTERNAL SENDER: Do not open attachments or click on links unless you recognize and trust the sender.

Kerry,

I think this may be what the board needs. We have a meeting Monday 1/24/22. I will know for sure then. If we have no more questions we should be able to sign the mileage cert.

Thank you,
Mari

Mari Pratt
Town of Duxbury
Selectboard

----- Forwarded message -----

From: **Alley, Kerry** <Kerry.Alley@vermont.gov>
Date: Thu, Jan 20, 2022 at 10:57 AM
Subject: Re: FW: Remeasuring Duxbury TH-4
To: Mari Pratt <mari.duxburyvt@gmail.com>

Hello Mari,

Our goal is to have the correct length of Crosset Hill in our records. The change in mileage is correcting a past mistake by VTrans, and has nothing to do with any changes made to Crossett Hill. The mileage shown on the town highway map is incorrect, and has likely always been

incorrect. We discovered the discrepancy when the VTrans Mapping Section measured the road in 1989 (accompanied by Selectperson Robert Magee Jr and Road Commissioner David Guenneutla) when the length of Crossett Hill found to be only 3.51 mi long, not 3.78 mi long which is the measure in the VTrans records. In order to double-check the length of the road, I also used our mapping software to calculate the length of the road that is clearly visible in imagery, and the length was calculated to be 3.52 mi.

Let me know if you want additional details about how we determined the length of Crossett Hill. I would also be willing to explain the details to your road commissioner.

Kerry

Kerry Alley | GIS Professional III
Vermont Agency of Transportation
219 North Main Street | Barre, VT 05641
802-917-2621 (cell) | Kerry.Alley@vermont.gov
<http://vtrans.vermont.gov/planning/maps>
(NOTE: new phone number and address)

From: Mari Pratt <mari.duxburyvt@gmail.com>
Sent: Thursday, January 20, 2022 7:59 AM
To: Alley, Kerry <Kerry.Alley@vermont.gov>
Subject: Re: FW: Remeasuring Duxbury TH-4

EXTERNAL SENDER: Do not open attachments or click on links unless you recognize and trust the sender.

Kerry

By phone is very hard. for me to use on a work day.

I think there is a bigger disconnect. The Town never completed the Crossett Hill project paperwork 1989. We did complete it in 2020(?). So that is why I do not get it. We moved the road(1989) I believe that work was entered with VTrans. We did not discontinue the old section of road, at that time, that is what we did finally in 2020. your maps(previous email) reference that exact location. I do not see how the 600 foot difference = .26 miles(1372"9.6)? This is over double the length referenced (3.78 less 3.52)

Let me know what you think.

Regards,
Mari

Mari Pratt
Town of Duxbury

Selectboard

On Tue, Jan 18, 2022 at 10:14 AM Alley, Kerry <Kerry.Alley@vermont.gov> wrote:

Hello Mari,

Maybe it would be easier to speak by phone? I am free until 11 am this morning, and this afternoon after 3:30 pm.

The change in mileage has nothing to do with the adjustment to Crossett Hill (TH-4) that we made in 2021. After making that adjustment and preparing the 2021 map, I noticed that the mileage we (VTrans Mapping) had on record for TH-4 has been incorrect for years. The documentation that I attached to the previous email (which I can explain in more detail on the phone) indicates that VTrans was aware of the correct measure back in 1989, but possibly didn't notice (or forgot to deal with) the discrepancy. I only noticed the discrepancy because I couldn't get the numbers to add up correctly when I updated the 2021 map.

Kerry

Kerry Alley | GIS Professional III

Vermont Agency of Transportation

219 North Main Street | Barre, VT 05641

802-917-2621 (cell) | Kerry.Alley@vermont.gov

<http://vtrans.vermont.gov/planning/maps>

(NOTE: new phone number and address)

From: Mari Pratt <mari.duxburyvt@gmail.com>

Sent: Saturday, January 15, 2022 8:39 AM

To: Alley, Kerry <Kerry.Alley@vermont.gov>

Subject: Re: FW: Remeasuring Duxbury TH-4

EXTERNAL SENDER: Do not open attachments or click on links unless you recognize and trust the sender.

Kerry,

I really do not understand what those older documents are telling me.

I do not see how moving the road 600 feet warrants 0.26 miles difference in it's length. Can you give me a simpler explanation?

Thank You,

Mari

Mari Pratt

Town of Duxbury

Selectboard

On Fri, Jan 14, 2022 at 1:04 PM Alley, Kerry <Kerry.Alley@vermont.gov> wrote:

Attached:Duxbury_TH4_Inventory_1989.pdf

Good afternoon Mari,

I am forwarding (see below) an email to you that I sent to Maureen Harvey on December 20th that describes what we did. The change in mileage for TH-4 (Crossett Hill) we added to your 2022 Mileage Certificate only reflects a remeasurement to correct an error in our records. The "official" mileage for TH-4 in our records is 3.78 mi (as shown on the Town Highway Map... please see the mileage highlighted in the map excerpt below). However, the measure

according to our mapping software is 3.52 mi, and the measure according field inventory notes from 1989 was 3.51 mi (shown on p. 6 of Duxbury_TH4_Inventory_1989.pdf, attached). The

It isn't entirely clear how this road was assigned a mileage of 3.78 mi. There is no evidence of any realignments that would explain such a large discrepancy, and the new measure is much closer to the length according to the historic Beers Atlas map from the 1870's.

If you have any additional questions, please don't hesitate to reach out to me by phone or email.

Kerry

Kerry Alley | GIS Professional III


Vermont Agency of Transportation

219 North Main Street | Barre, VT 05641

802-917-2621 (cell) | Kerry.Alley@vermont.gov

<http://vtrans.vermont.gov/planning/maps>

(NOTE: new phone number and address)



From: Alley, Kerry
Sent: Monday, December 20, 2021 1:04 PM
To: DUXTC@MYFAIRPOINT.NET
Cc: duxburyvtreasurer@gmail.com; DeAndrea, Pam <Pam.DeAndrea@vermont.gov>
Subject: Remeasuring Duxbury TH-4

Attached:Duxbury_TH4_Inventory_1989.pdf

Good afternoon Maureen,

Before I discuss TH-4, I'd like to make sure that the above email address is the best one for contacting you. I've also used duxburyvtreasurer@gmail.com in the past, and I can keep both email addresses in our records if you would like.

Regarding TH-4...

Could you make sure that the Selectboard is aware of the following? I recently discovered an error (that I made) in the mileage annotation for TH-4 on the 2021 Town Highway Map. The error is only in the labels, and does not affect our mileage records, the Mileage Certificate, or the class 3 mileage totals shown in the tables on the Town Highway Map. However, as I was investigating the label discrepancy, I also noticed that the official mileage in our records for TH-4 is 3.78 miles, whereas the length according to our mapping software and a field inventory from 1989 is 3.52 miles and 3.51 miles, respectively. Please see the inventory notes detailing the 1989 remeasurement (attached). Therefore, in addition to updating the mileage labels, the Mapping Section will also include a remeasurement of class 3 TH-4 from 3.78 miles to 3.52 miles on the 2022 Mileage Certificate... unless the Town has information we are unaware of indicating a more appropriate measure.

Please feel free to reach out to me with any questions regarding this remeasurement or the Town Highway Map in general.

Thank you!

Kerry



Kerry Alley | GIS Professional III

Vermont Agency of Transportation

219 North Main Street | Barre, VT 05641

802-917-2621 (cell) | Kerry.Alley@vermont.gov

<http://vtrans.vermont.gov/planning/maps>

(NOTE: new phone number and address)