


District 6, 7
Certcode 1204-0

**CERTIFICATE OF HIGHWAY MILEAGE
YEAR ENDING FEBRUARY 10, 2025**

Fill out form, make and file a copy with the Town Clerk, and submit the Mileage Certificate on or before February 20, 2024 to: Vermont Agency of Transportation, Division of Policy, Planning and Intermodal Development, Mapping Section via email to: aot.mileagecertificates@vermont.gov or if necessary via mail to: VT Trans PRAID Mapping Section, 219 North Main Street, Barre VT 05641.



We, the members of the legislative body of CABOT

in WASHINGTON County

on an oath state that the mileage of highways, according to Vermont Statutes Annotated, Title 19, Section 305, added 1985, is as follows:

PART I - CHANGES TOTALS - Please fill in and calculate totals.

| Town Highways | Previous Mileage | Added Mileage | Subtracted Mileage | Total | Scenic Highways |
|----------------|------------------|---------------|--------------------|---------------|-----------------|
| Class 1 | 0.000 | | | 0.000 | 0.000 |
| Class 2 | 17.030 | | | 17.030 | 0.000 |
| Class 3 | 40.88 | | | 40.88 | 0.000 |
| State Highway | 6.556 | | | 6.556 | 0.000 |
| Total | 64.466 | | | 64.466 | 0.000 |
| * Class 1 Lane | 0.000 | | | 0.000 | |
| * Class 4 | 7.42 | | -0.03 | 7.39 | 0.000 |
| * Legal Trail | 4.63 | | | 4.63 | |

* Mileage for Class 1 Lane, Class 4, and Legal Trail classifications are NOT included in total.

DS
P0

PART II - INFORMATION AND DESCRIPTION OF CHANGES SHOWN ABOVE.

1. NEW HIGHWAYS: Please attach Selectmen's "Certificate of Completion and Opening".

2. DISCONTINUED: Please attach SIGNED copy of proceedings (minutes of meeting).

3. RECLASSIFIED/REMEASURED: Please attach SIGNED copy of proceedings (minutes of meeting).

-0.03 mi CL4 TH-34 VTrans data moved to correct location and remeasured

4. SCENIC HIGHWAYS: Please attach a copy of order designating/discontinuing Scenic Highways.

Class 4 mileage change entered and total updated by P. DeAndrea, VTTrans, 3/20/2025 per phone correspondence with Road Foreman 3/20/2025 stating Selectboard is in agreement with change

IF THERE ARE NO CHANGES RECORDED THIS YEAR: Place an X in the box and sign below. ☐

PART III - SIGNATURES - PLEASE SIGN.

Signatures of Selectmen/ Aldermen/ Trustees:

Michael J. Logan
Walter Bottfield Jr.

Signature of T/C/V Clerk:

Betty Rizzo

1-13-25

Date Filed:

1-13-25

Please sign ORIGINAL and return it for Transportation signature.

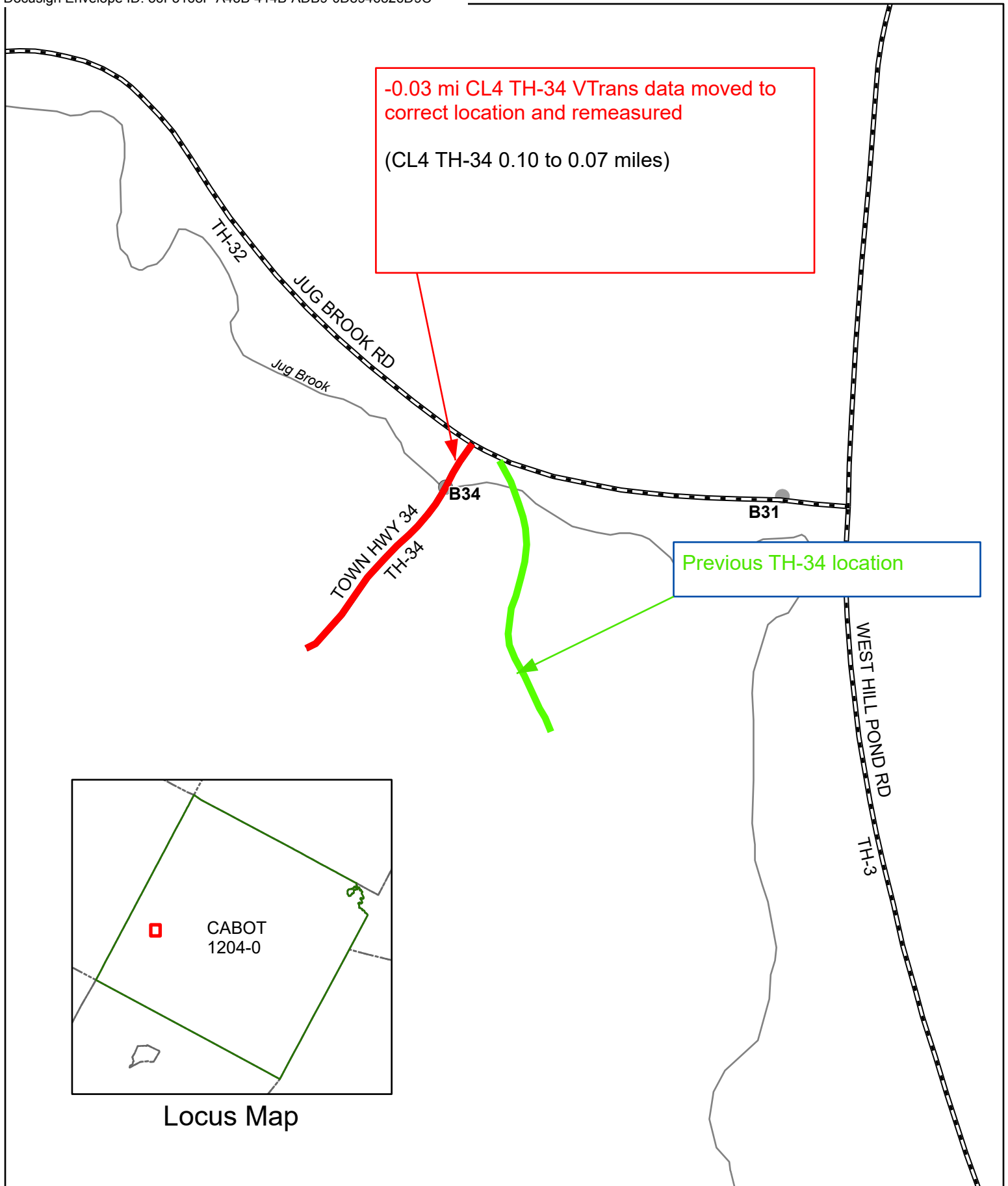
AGENCY OF TRANSPORTATION APPROVAL:

Signed copy will be returned to T/C/V Clerk.

APPROVED:

Johnathan Croft
8B1F350F309C4C9...
Representative, Agency of Transportation

DATE: 3/20/2025

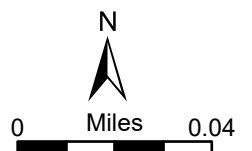


Mileage Certificate Changes 2025

CABOT TH-34

(CTUA:1204-0)
(CERTCODE:1204-0)

Mapping Section
Division of Policy and Planning
Vermont Agency of Transportation -- January 3, 2025



From: [DeAndrea, Pam](#)
To: [Town of Cabot Town Clerk](#)
Cc: highway@cabotvt.us
Subject: RE: Cabot 2025 Mileage Certificate
Date: Tuesday, February 25, 2025 9:36:00 AM
Attachments: [image001.png](#)
[image002.png](#)
[image003.png](#)
[Cabot_Email_2024_02_2012_PamandTown_RE_TH34.pdf](#)
[Cabot_Email_2024_11_25_TH34.pdf](#)
[1204_CABOT_TH34.pdf](#)
[image004.png](#)
[image005.png](#)

Hi Betty,

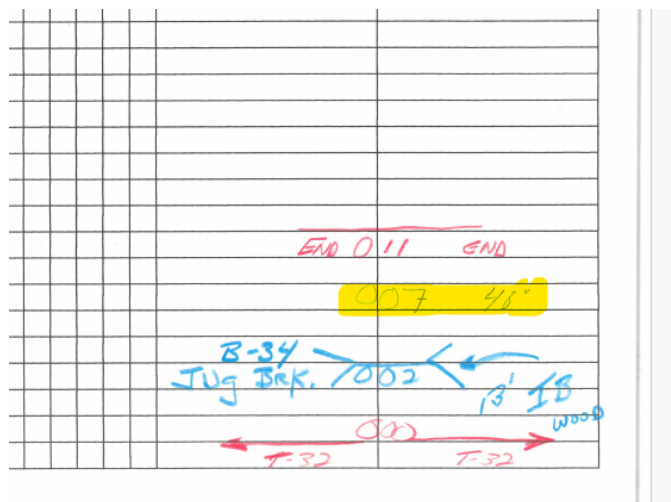
The only documentation would be emails between Michelle and I and a change map, which I have copies of it all and have attached. I don't think Michelle could find any original laying out records for the road. The 11/25/2024 email is the one she never responded to since she must have been gone by then. The image below shows the change with imagery and parcel data. I just need a thumb's up from the Selectboard before I process this year's certificate. You can confirm this with the road foreman too if you want just to make sure if you want. The change is moving the road data from where we had it (orange line with red arrow) to the highlighted blue line. We changed the line to end at the end of the parcel ROW data based on Michelle's confirmation, which resulted in 0.07 miles in length, not 0.10 miles as we had reported, thus a -0.03 mileage change for the road.

What is strange which I just found is that the road inventory done in 1989 measures it as 0.07 miles until a bend to the right and then 0.11 miles to the end (see second image below). This would bring the road to the house.

If you could get the road foreman (I have cc'd Sidney here) and the Selectboard to confirm whether we should have the road go to the end of the ROW as Michelle directed us to do to or to the house per the inventory (whichever is correct) and we will adjust the certificate as necessary. We really would rather wrap this up for this year since we have been working on this since 2023 and would rather not wait another year on this.

Another idea is who did your parcel mapping? I cannot remember whether you had a contractor or if CVRPC did it years ago. They would have maybe had a deed with a survey that showed the end of the ROW that they based the parcel data on. I am happy to have a call with you and/or the road foreman to explain this too.





Thank you Betty,

Pam

Pamela DeAndrea (she/her) | AOT GIS Professional III
 Policy, Planning & Research Bureau – Mapping Section
 Policy, Planning & Intermodal Development Division
 Vermont Agency of Transportation
 219 N. Main Street | Barre, VT 05641
 802-793-7555 phone | pam.deandrea@vermont.gov
<http://vtrans.vermont.gov>



Help raise money for Vermonters impacted by flood damage and show your Vermont pride with *Vermont Strong* and *Tough Too* license plates and socks. [Click here to purchase your Vermont Strong gear](#) or visit DMV.Vermont.gov/VermontStrong23.

Impacted Vermonters can find resources and referrals by visiting Vermont.Gov/Flood.

From: Town of Cabot Town Clerk <TC@cabotvt.us>
Sent: Monday, February 24, 2025 6:29 PM
To: DeAndrea, Pam <Pam.DeAndrea@vermont.gov>
Subject: Re: Cabot 2025 Mileage Certificate

EXTERNAL SENDER: Do not open attachments or click on links unless you recognize and trust the sender.

No she is not and I can find no paperwork on this. Not sure what to do since our road foreman knows nothing about this. I will try to dig in this on Tuesday morning

Get [Outlook for iOS](#)

From: DeAndrea, Pam <Pam.DeAndrea@vermont.gov>
Sent: Monday, February 24, 2025 4:52:39 PM
To: Town of Cabot Town Clerk <TC@cabotvt.us>
Subject: RE: Cabot 2025 Mileage Certificate

Hi Betty,

This was a change to the map that we made last year to place TH-34 in the correct location (we had it mapped incorrectly) based on a request from Michelle and then realized it needed a remeasure. That is why I have been including her in the emails. Is Michelle still with the Town?

Thank you,

Pam

Pamela DeAndrea (she/her) | AOT GIS Professional III
Policy, Planning & Research Bureau – Mapping Section
Policy, Planning & Intermodal Development Division
Vermont Agency of Transportation
219 N. Main Street | Barre, VT 05641
[802-793-7555 phone](tel:802-793-7555) | pam.deandrea@vermont.gov
<http://vttrans.vermont.gov>



Help raise money for Vermonters impacted by flood damage and show your Vermont pride with *Vermont Strong* and *Tough Too* license plates and socks. [Click here to purchase your Vermont Strong gear](#) or visit DMV.Vermont.gov/VermontStrong23.

Impacted Vermonters can find resources and referrals by visiting Vermont.Gov/Flood.

From: Town of Cabot Town Clerk <TC@cabotvt.us>
Sent: Monday, February 24, 2025 2:43 PM
To: DeAndrea, Pam <Pam.DeAndrea@vermont.gov>
Subject: RE: Cabot 2025 Mileage Certificate

EXTERNAL SENDER: Do not open attachments or click on links unless you recognize and trust the sender.

I am so sorry that I did not get back to you. Trying to track down our road foreman with all the snow. I did get an answer from him late last week. We can find no information on TH-34 would change. If anyone would know it would be Sid and he has no recollection of anything changing. I assume it would remain the same unless you have some hard fact to back this up. Again, sorry that this took so long.

Just to let you know that Michelle has gone to be town clerk in Danville and this may have been a discussion but not a fact.

Betty Ritter
Town of Cabot
Town Clerk
802 563-2279

From: DeAndrea, Pam <Pam.DeAndrea@vermont.gov>
Sent: Monday, February 24, 2025 2:09 PM
To: Town of Cabot Town Clerk <TC@cabotvt.us>; Michelle Leclerc <michelle@cabotvt.us>
Subject: RE: Cabot 2025 Mileage Certificate

Hi Betty and Michelle,

Can one of you please reply to me regarding my email to you on January 29, 2025 (see below)? I am trying to wrap up your mileage certificate for this year, but need the Town's confirmation on the mileage change that was preloaded on the certificate.

Thank you,

Pam

Pamela DeAndrea (she/her) | AOT GIS Professional III
Policy, Planning & Research Bureau – Mapping Section
Policy, Planning & Intermodal Development Division
Vermont Agency of Transportation
219 N. Main Street | Barre, VT 05641
[802-793-7555 phone](tel:802-793-7555) | pam.deandrea@vermont.gov
<http://vttrans.vermont.gov>



Help raise money for Vermonters impacted by flood damage and show your Vermont pride with *Vermont Strong* and *Tough Too* license plates and socks. [Click here to purchase your Vermont Strong gear](#) or visit DMV.Vermont.gov/VermontStrong23.

Impacted Vermonters can find resources and referrals by visiting Vermont.Gov/Flood.

From: DeAndrea, Pam
Sent: Wednesday, January 29, 2025 10:11 AM
To: tc@cabotvt.us; Michelle Leclerc <michelle@cabotvt.us>
Subject: Cabot 2025 Mileage Certificate
Importance: High

Good morning Betty and Michelle,

We received the 2025 Mileage Certificate in the mail so thank you so much for sending that in. We noticed that you filled out Part I (see image below) but did not take into account the Class 4 change that was preloaded in Part II, #3 under remeasurement. I had been in discussions with Michele about this road last year and had moved TH-34 to the correct location on the map, which resulted in needing a remeasure. I did email her again in November that there would be a remeasure of the mileage, but did not hear back from her.

I have attached a summary map of the change. I can update the certificate even though the Town has signed it before we send it back to you with our signature, but I want to be sure the Selectboard is aware of the change since the Class 4 mileage on the certificate they signed reflects the previous mileage.

The Class 4 mileage for TH-34 would go from 0.10 to 0.07 miles and the total updated Class 4 mileage would be 7.39 miles.

06/08/2016 11:00:00 AM

PART I - CHANGES TOTALS - Please fill in and calculate totals.

| <i>Town Highways</i> | <i>Previous Mileage</i> | <i>Added Mileage</i> | <i>Subtracted Mileage</i> | <i>Total</i> | <i>Scenic Highways</i> |
|--------------------------|-----------------------------|--------------------------|-------------------------------|---------------|----------------------------|
| <i>Class 1</i> | 0.000 | | | 0.000 | 0.000 |
| <i>Class 2</i> | 17.030 | | | 17.030 | 0.000 |
| <i>Class 3</i> | 40.88 | | | 40.88 | 0.000 |
| <i>State Highway</i> | 6.556 | | | 6.556 | 0.000 |
| <i>Total</i> | 64.466 | | | 64.466 | 0.000 |
| * <i>Class 1 Lane</i> | 0.000 | | | 0.000 | |
| * <i>Class 4</i> | 7.42 | | | 7.42 | 0.000 |
| * <i>Legal Trail</i> | 4.63 | | | 4.63 | |

* Mileage for Class 1 Lane, Class 4, and Legal Trail classifications are NOT included in total.

3. RECLASSIFIED/REMEASURED: Please attach SIGNED copy of proceedings (minutes of meeting).
 -0.03 mi CL4 TH-34 VTrans data moved to correct location and remeasured

Thank you!

Pam

Pamela DeAndrea (she/her) | AOT GIS Professional III
 Policy, Planning & Research Bureau – Mapping Section
 Policy, Planning & Intermodal Development Division
 Vermont Agency of Transportation
 219 N. Main Street | Barre, VT 05641
 802-793-7555 phone | pam.deandrea@vermont.gov
<http://vtrans.vermont.gov>



Help raise money for Vermonters impacted by flood damage and show your Vermont pride with *Vermont Strong* and *Tough Too* license plates and socks. [Click here to purchase your Vermont Strong gear](#) or visit DMV.Vermont.gov/VermontStrong23.

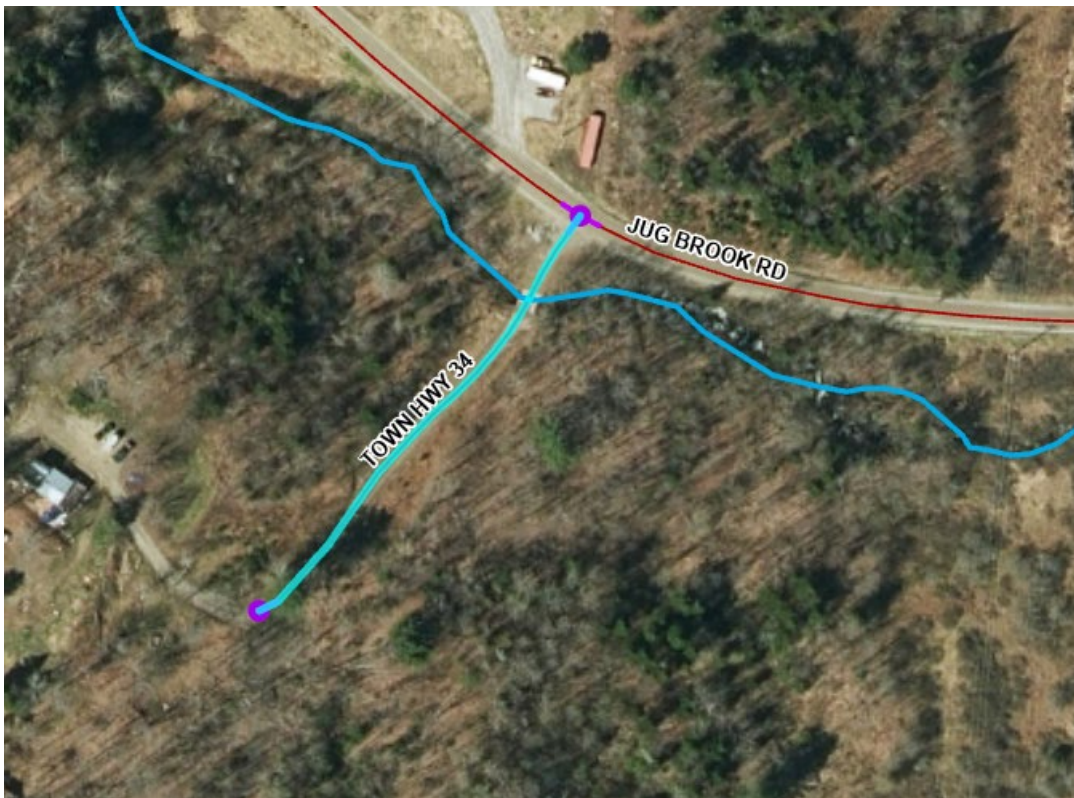
Impacted Vermonters can find resources and referrals by visiting Vermont.Gov/Flood.

From: [DeAndrea, Pam](#)
To: [Michelle Leclerc](#)
Subject: TH-34 mileage update and Class 3 provisional Roads
Date: Monday, November 25, 2024 9:56:00 AM
Attachments: [image001.png](#)
[image002.png](#)

Good morning Michelle,

We updated the location for TH-34 in the highway map for 2024, but we realized we should do a remeasure on the road to have a more accurate account of mileage. The mileage would have a decrease of 0.03 miles, with the mileage changing from 0.10 to 0.07 miles. We can preload this on your 2025 Mileage Certificate and update the mileage on the 2025 Town Highway map. Let me know if the Town would agree with this.

Another issue we have on our list are several provisional Class 3 roads left over from the 70s. I think Karen Daesey was working with our staff on this, but we are not sure what the status is. Would you know anything about this and let me know who we should contact about these? The roads are TH-21 (Churchill Rd), TH-38 (McQueeney Rd) and TH-41 (Sawmill Rd).



Thank you!

Pam

Pamela DeAndrea (she/her) | AOT GIS Professional III
Policy, Planning & Research Bureau – Mapping Section
Policy, Planning & Intermodal Development Division
Vermont Agency of Transportation
219 N. Main Street | Barre, VT 05641
[802-793-7555 phone](tel:802-793-7555) | pam.deandrea@vermont.gov
<http://vtrans.vermont.gov>



Help raise money for Vermonters impacted by flood damage and show your Vermont pride with *Vermont Strong* and *Tough Too* license plates and socks. [Click here to purchase your Vermont Strong gear](#) or visit DMV.Vermont.gov/VermontStrong23.

Impacted Vermonters can find resources and referrals by visiting Vermont.Gov/Flood.

From: [Michelle Leclerc](#)
To: [DeAndrea, Pam](#)
Subject: RE: TH-34
Date: Monday, February 12, 2024 10:30:53 AM
Attachments: [image001.png](#)
[image002.png](#)

EXTERNAL SENDER: Do not open attachments or click on links unless you recognize and trust the sender.

Yes I agree with you.

Michelle Leclerc
Town of Cabot
Assistant Clerk/Treasurer
802.563.2279

*****PLEASE NOTE*****

Email address has changed.

Please send all new email correspondence to tca@cabotvt.us

From: DeAndrea, Pam <Pam.DeAndrea@vermont.gov>
Sent: Monday, February 12, 2024 10:30 AM
To: Michelle Leclerc <michelle@cabotvt.us>
Subject: RE: TH-34

Hi Michele,

Thank you for speaking with me this morning. From our conversation I understand that TH-34 road ends at the intersection of the 2 driveways, which is consistent with the ROW in the parcel data. Can you please confirm this for me and I will adjust that for your 2024 Town Highway map.

Thank you,

Pam

Pamela DeAndrea (she/her) | AOT GIS Professional III
Policy, Planning & Research Bureau – Mapping Section
Policy, Planning & Intermodal Development Division
Vermont Agency of Transportation
219 N. Main Street | Barre, VT 05641
[802-793-7555 phone](tel:802-793-7555) | pam.deandrea@vermont.gov
<http://vtrans.vermont.gov>



Help raise money for Vermonters impacted by flood damage and show your Vermont pride with *Vermont Strong* and *Tough Too* license plates and socks. [Click here to purchase your Vermont Strong gear](#) or visit DMV.Vermont.gov/VermontStrong23.

Impacted Vermonters can find resources and referrals by visiting Vermont.Gov/Flood.

From: DeAndrea, Pam
Sent: Wednesday, December 20, 2023 9:52 AM
To: Michelle Leclerc <michelle@cabotvt.us>

Subject: RE: TH-34

Hi Michele,

Thank you so much. I will check the mileage on it, but my guess would be that the whole road was reclassified to Class 4.

Pam

Pamela DeAndrea (she/her) | AOT GIS Professional III
Policy, Planning & Research Bureau – Mapping Section
Policy, Planning & Intermodal Development Division
Vermont Agency of Transportation
219 N. Main Street | Barre, VT 05641
802-793-7555 phone | pam.deandrea@vermont.gov
<http://vtrans.vermont.gov>



Help raise money for Vermonters impacted by flood damage and show your Vermont pride with *Vermont Strong* and *Tough Too* license plates and socks. [Click here to purchase your Vermont Strong gear](#) or visit DMV.Vermont.gov/VermontStrong23.

Impacted Vermonters can find resources and referrals by visiting Vermont.Gov/Flood.

From: Michelle Leclerc <michelle@cabotvt.us>
Sent: Wednesday, December 20, 2023 8:29 AM
To: DeAndrea, Pam <Pam.DeAndrea@vermont.gov>
Subject: RE: TH-34

You don't often get email from michelle@cabotvt.us. [Learn why this is important](#)

EXTERNAL SENDER: Do not open attachments or click on links unless you recognize and trust the sender.

Good morning,

Sorry I didn't respond sooner.

We don't have a survey on this property. The picture below with the yellow line is the correct road. Is it right to assume that the whole road is a Class 4 road?

Michelle Leclerc
Town of Cabot
Assistant Clerk/Treasurer
802.563.2279

*****PLEASE NOTE*****

Email address has changed.

Please send all new email correspondence to tca@cabotvt.us

From: DeAndrea, Pam <Pam.DeAndrea@vermont.gov>
Sent: Wednesday, September 13, 2023 3:56 PM
To: Michelle Leclerc <michelle@cabotvt.us>

Subject: TH-34

Hi Michelle,

I am following up on a question from last year. In looking at that road that had been reclassified from Class 3 to Class 4 in the 1970s that was on the certificate you first sent me last year (TH-34), I noticed that we may have an incorrect alignment based on what I saw on the imagery. The yellow highlighted line in the image below looks like the road but we have it mapped where the blue line is. I will check on our end but would you happen to have the original survey in your records?

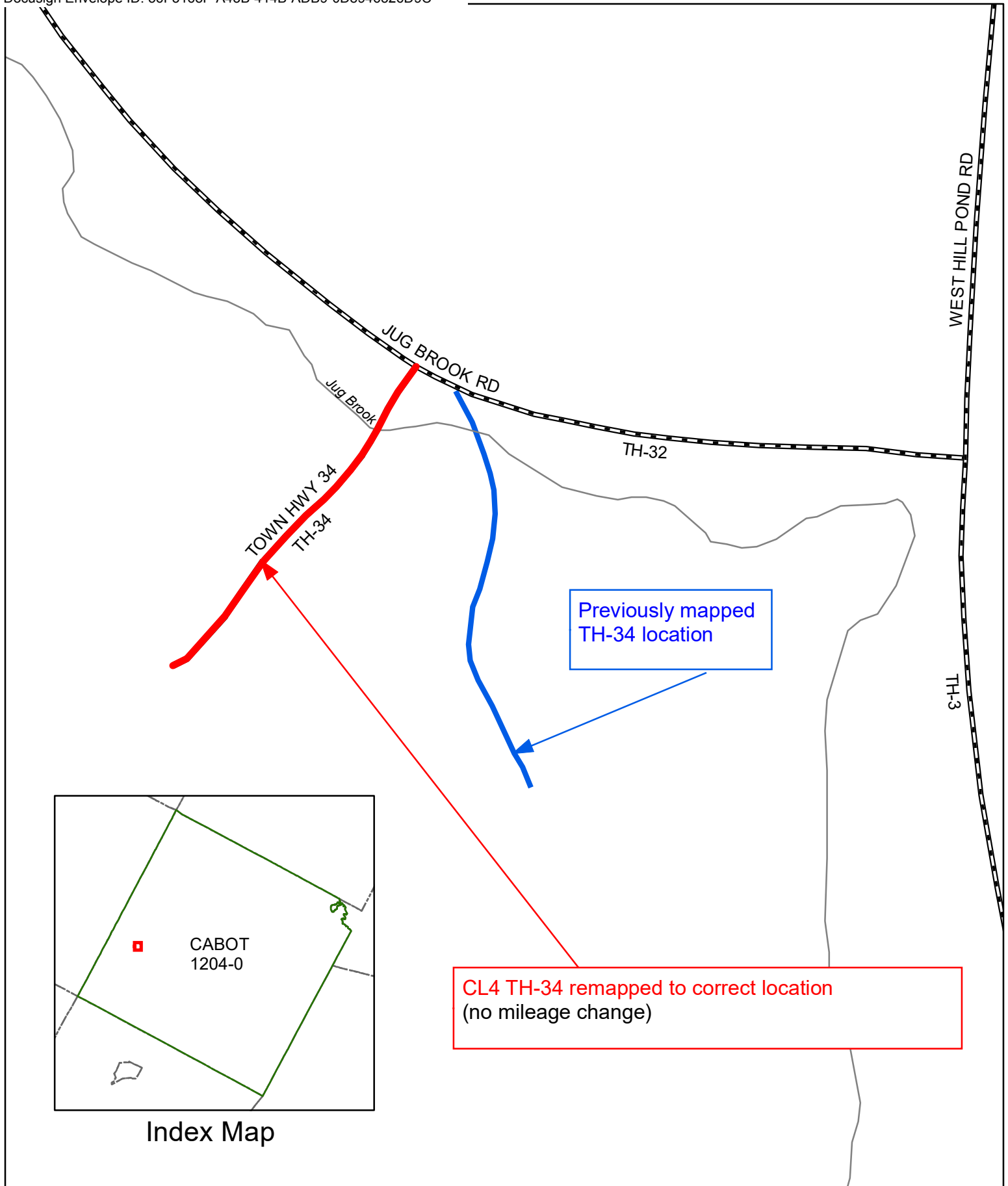


Thanks,

Pam

Pamela DeAndrea (she/her) | AOT GIS Professional III
Policy, Planning & Research Bureau – Mapping Section
Policy, Planning & Intermodal Development Division
Vermont Agency of Transportation
219 North Main Street | Barre, VT 05641
802-793-7555 phone | pam.deandrea@vermont.gov
<http://vtrans.vermont.gov>





Mileage Certificate Changes 2024

CABOT TH-34

(CTUA:1204-0)

(CERTCODE:1204-0)

Mapping Section
Division of Policy and Planning
Vermont Agency of Transportation -- February 12, 2024

