

CERTIFICATE OF HIGHWAY MILEAGE
YEAR ENDING FEBRUARY 10, 2017

Fill out form, make and file copy with the Town Clerk, and mail ORIGINAL, before February 20, 2017 to:
Vermont Agency of Transportation, Division of Policy, Planning and Intermodal Development, Mapping Section
One National Life Drive, Montpelier, VT 05633.

We, the members of the legislative body of WEST RUTLAND in RUTLAND County
on an oath state that the mileage of highways, according to Vermont Statutes Annotated, Title 19, Section 305,
added 1985, is as follows:

PART I - CHANGES TOTALS - Please fill in and calculate totals.

Table with 6 columns: Town Highways, Previous Mileage, Added Mileage, Subtracted Mileage, Total, Scenic Highways. Rows include Class 1, Class 2, Class 3, State Highway, Total, Class 1 Lane, Class 4, and Legal Trail.

* Mileage for Class 1 Lane, Class 4, and Legal Trail classifications are NOT included in total.

PART II - INFORMATION AND DESCRIPTION OF CHANGES SHOWN ABOVE.

totals checked by K. Grimaldi 2/23/2017

- 1. NEW HIGHWAYS: Please attach Selectmen's "Certificate of Completion and Opening".
2. DISCONTINUED: Please attach SIGNED copy of proceedings (minutes of meeting).
3. RECLASSIFIED/REMEASURED: Please attach SIGNED copy of proceedings (minutes of meeting).
4. SCENIC HIGHWAYS: Please attach a copy of order designating/discontinuing Scenic Highways.

IF THERE ARE NO CHANGES IN MILEAGE: Check box and sign below. []

PART III - SIGNATURES - PLEASE SIGN.

Selectmen/ Aldermen/ Trustees Signatures:

Handwritten signatures of board members.

T/C/V Clerk Signature:

Handwritten signature of the clerk.

Date Filed:

2/22/2017

Please sign ORIGINAL and return it for Transportation signature.

AGENCY OF TRANSPORTATION APPROVAL:

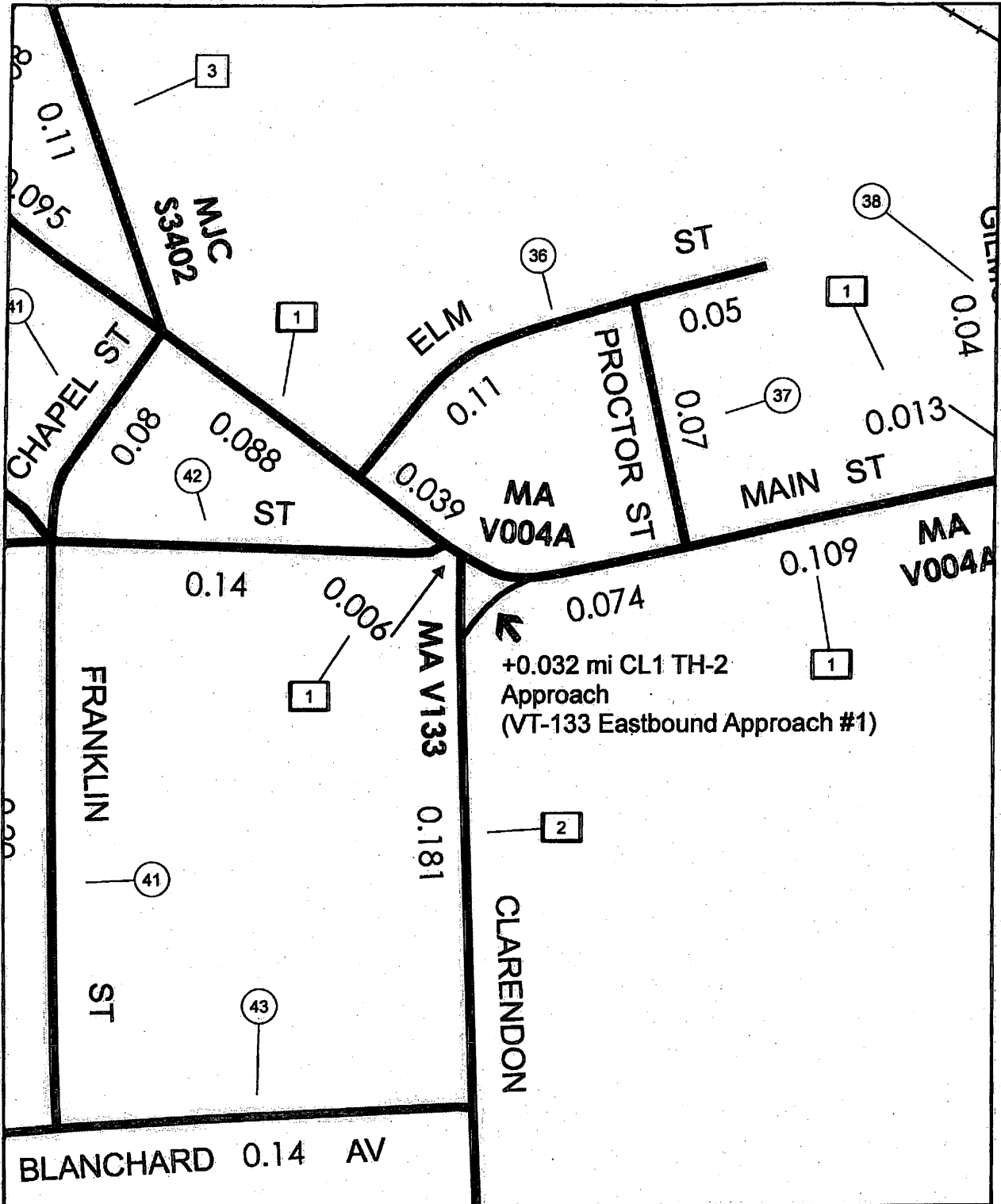
Signed copy will be returned to T/C/V Clerk.

APPROVED:

Signature and title of Agency Representative.

DATE:

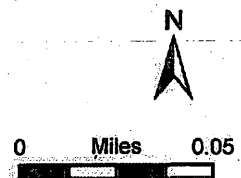
3/30/2017

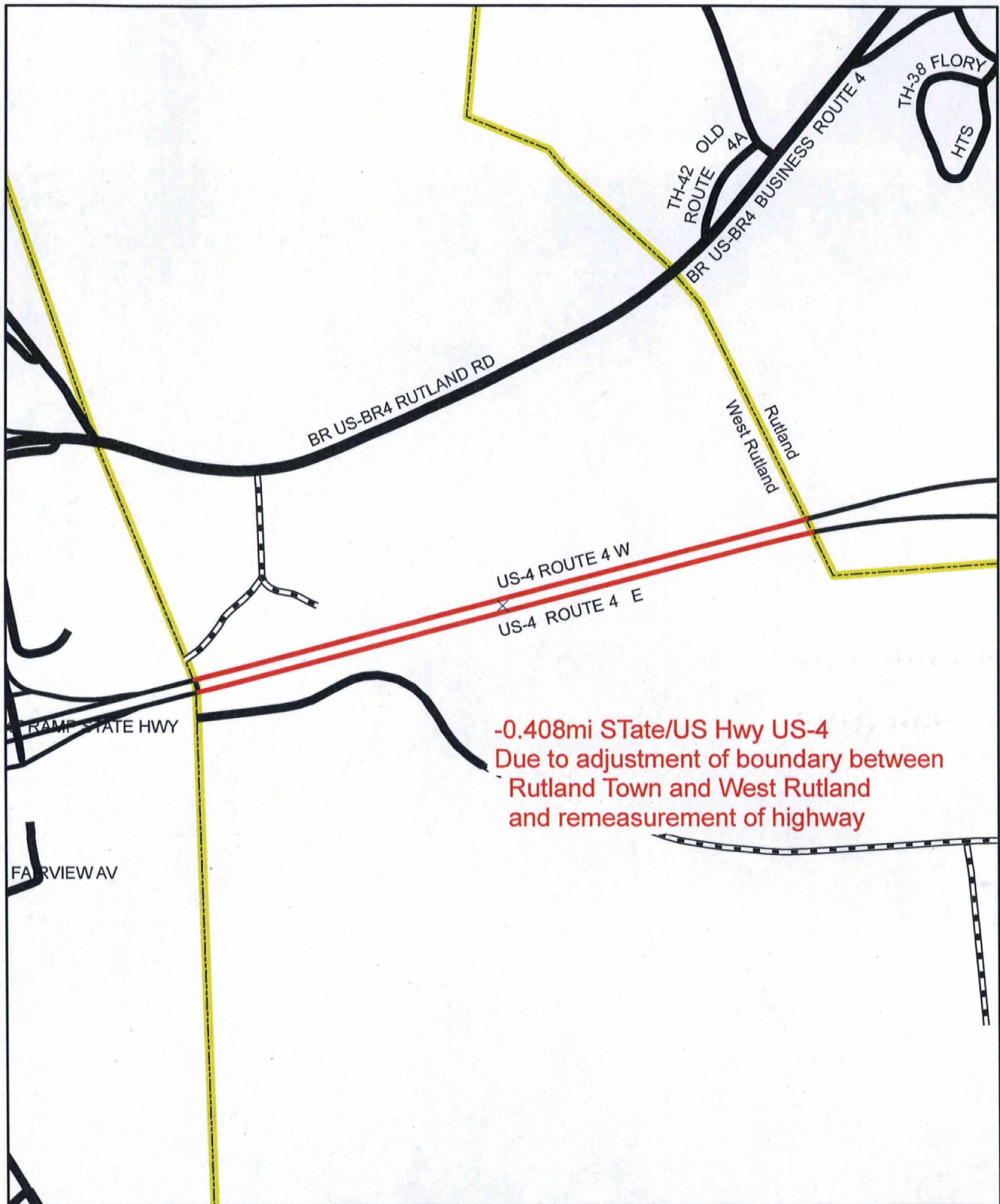


Mileage Certificate Change 2017
WEST RUTLAND

(CTCODE: 1128)

Mapping Section
 Division of Policy, Planning and Intermodal Development
 Vermont Agency of Transportation - December 2016






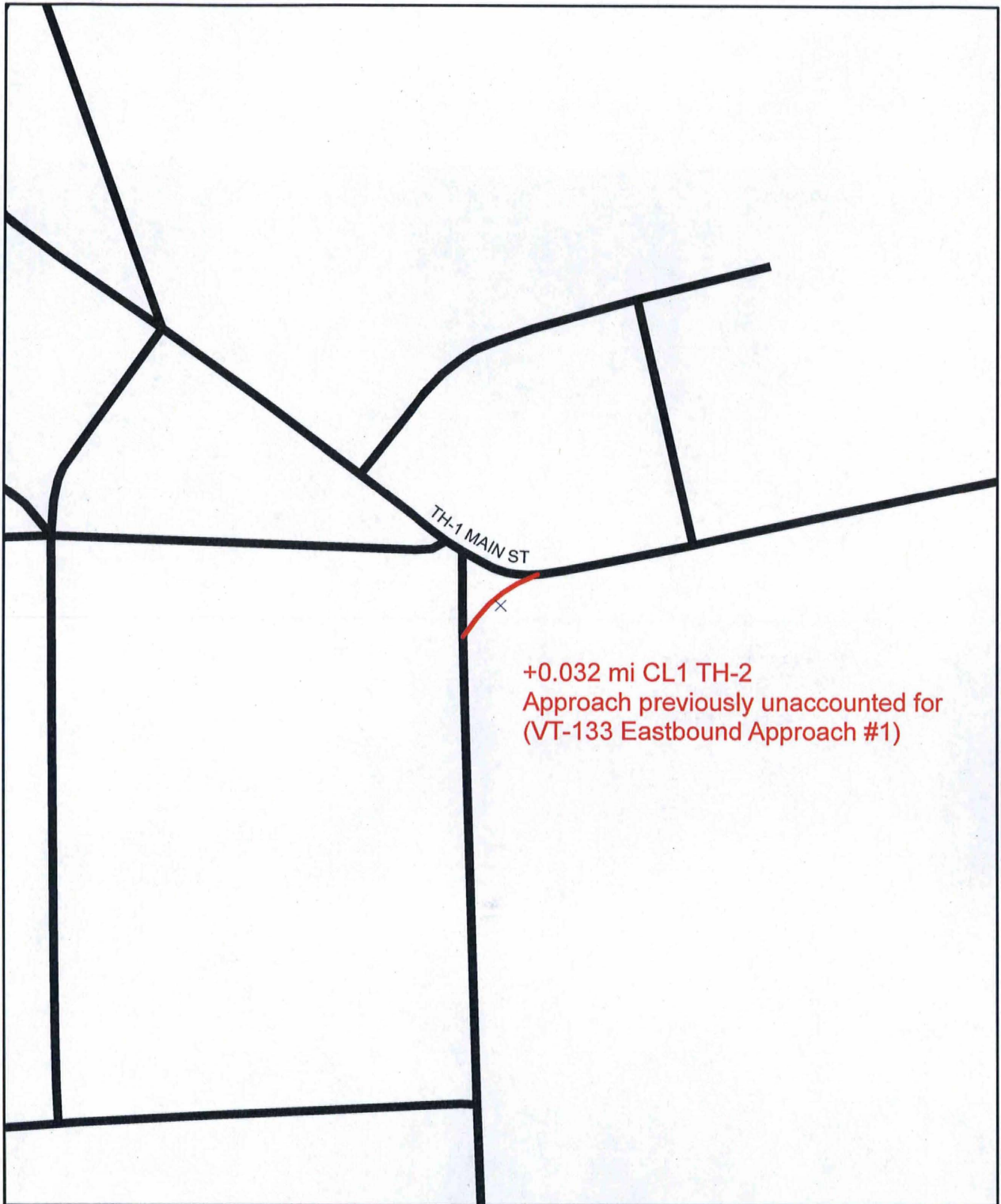
-0.408mi State/US Hwy US-4
 Due to adjustment of boundary between
 Rutland Town and West Rutland
 and remeasurement of highway

Mileage Certificate Change 2017
WEST RUTLAND

(CTCODE: 1128)


Mapping Section
 Division of Policy, Planning and Intermodal Development
 Vermont Agency of Transportation - March 2017





Mileage Certificate Change 2017
WEST RUTLAND
(CTCODE: 1128)

Mapping Section
Division of Policy, Planning and Intermodal Development
Vermont Agency of Transportation - March 2017





State of Vermont
Policy, Planning and Intermodal Development Division- Mapping Section
1 National Life Drive
Montpelier, VT 05633-5001
<http://vtrans.vermont.gov>

Agency of Transportation

Telephone: 802-828-2600
Fax: 802-828-2334

March 16, 2017

Chair, Selectboard
West Rutland, c/o Town Clerk
35 Marble St
West Rutland, VT 05777

TO: TOWN CLERK and SELECTBOARD

In early January, the Vermont Agency of Transportation mailed the annual Certificate of Highway Mileage to you for completion and return. To date, your town's certificate has not been received. We use this certificate to confirm highway mileage for the purpose of allocating state aid for town roads. If we do not receive a completed mileage certificate from you by March 31, we will assume there are no changes from last year's certificate and state aid will be based on those mileages.

The completed mileage certificate should be returned to:
Vermont Agency of Transportation
PPIDD - Mapping Section
1 National Life Drive
Montpelier, VT 05633-5001

Please feel free to contact me with any questions or comments regarding the Mileage Certificates or the process. I can be reached via telephone at (802) 828-2600 or via email at johnathan.croft@vermont.gov.

Sincerely,

A handwritten signature in black ink, appearing to read "Johnathan Croft".

Johnathan Croft
AOT GIS Database Administrator

JFC/sem

cc: Mileage Certificate File



MINUTES
WEST RUTLAND SELECT BOARD
Monday, February 13, 2017

Present: John Harvey, Sean Barrows, Chet Brown, Mitch Frankenburg, Nick Notte and Mary Ann Goulette.

Others Present: Peter Kulig and Mike Moser.

Call to order: The meeting was called to order at 6:01 p.m. by Sean Barrows with the Pledge of Allegiance

Approval of Agenda: John moved and Mitch seconded to approve the agenda as written. Unanimously approved.

Minutes: The minutes of January 23, 2017 were reviewed. Motion by John and second by Mitch to accept as presented. Unanimously approved.

Public Concerns: none

Action Items:

Liquor License – Westside Tavern: Motion made by John seconded by Nick to approve Westside Tavern liquor license. Motion passed unanimously.

Liquor License – Jiffy Mart: Motion made by Mitch seconded by Nick to approve Jiffy Mart liquor license. Motion passed unanimously.

Liquor License – Main Street Cash Market: Motion made by Nick seconded by Mitch to approve Main Street Cash Market liquor license. Motion passed unanimously.

Approve Certificate of Highway Mileage:

The State made changes to this year's certificate. They added .032 mileage to the Class 1 roads section. The RT 133 eastbound approach was never added. We also lost .408 of State Highway on US-4 due to town boundary adjustment and re-measurement. The Selectboard signed off these changes in 1997 but the changes were never made on the maps. Mary Ann to ask for a map showing the changes. Motion made by John seconded by Mitch to approve and sign the Certificate of Highway Mileage Y/E February 10, 2017. Motion passed unanimously.

Discussion Items:

Review Marbleway Path Scoping Study:

Weston & Sampson sent the draft report of the pedestrian connection from West Rutland Park and Ride to the Rutland Town Park and Ride. Daniel Biggs is available to present the final report to a combined Selectboard, probably after Town Meeting.

Mary Ann will coordinate with Rutland Town. The report does suggest a park along the channel adjacent to the proposed parking area. Mary Ann can investigate additional design work with this year's round of pedestrian grants.

Review Smart Growth Next Steps – Mary Ann will invite the RRPC transportation planner Mike Tuller to discuss how to begin implementation of the recommendations from the Smart Growth Better Connections report.

Board Member concerns: None

Executive Session: Motion made by John seconded by Nick at 7:15pm to enter into executive session for real estate purposes. Motion passed.

Motion made by John seconded by Nick to exit executive session at 7:43pm. Motion passed. No action taken.

Adjournment: Nick made a motion to adjourn at 7:44 and John seconded. Motion passed unanimously.

**Respectfully submitted,
Mary Ann Goulette**

Moulton, Sara

From: Croft, Johnathan
Sent: Friday, December 16, 2016 2:30 PM
To: Moulton, Sara; Grimaldi, Kevan
Subject: West Rutland - Rutland Town Boundary adjustment for US-4

Good afternoon Sara and Kevan,

I have update the RDS and Route Log Points for the new West Rutland and Rutland Town boundary on US-4. The changes in total mileage are as follows:

Old Town Boundary Measure	16.384	86505
New Town Boundary Measure	15.976	84353
	0.408	2152

	New Mileage	Old Mileage	Delta
Rutland US-4 Mainline Mileage	4.087	3.679	0.408
West Rutland US-4 Mainline Mileage	4.279	4.687	-0.408
Total	8.366		0.000

An effort was made to improve the proration of mileage through these two towns, based on the route log mileage. These match ARCMILES fairly well, with the exception of the segment on the Ira West Rutland town line, there seems to be an issue in mileage here, but something for another day. More detail is in the following spreadsheet:

V:\Projects\Shared\Mapping\RouteLogData_Master\LRS_Update_2016_Q4\US_4_WestRutland_Rutland_MileageCalculations.xlsx

Please let me know if you have any questions regarding these changes.

Johnathan Croft
 Vermont Agency of Transportation (VTrans)
 Mapping Section
 (802) 828-2600

johnathan.croft@vermont.gov

*preloaded on Cert
9 Dec 2016*

Moulton, Sara

From: Croft, Johnathan
Sent: Thursday, December 08, 2016 9:13 AM
To: Moulton, Sara; Grimaldi, Kevan
Subject: FW: New ramp additions

Good morning Sara,

Here are some additions for the West Rutland and Bennington Mileage Certificates. These segments should be in the RDS data now and need to be reflected on in the LRS and on the Certs. Please add these to your list of pending additions.

Thanks,

Johnathan Croft
Vermont Agency of Transportation (VTrans)
Mapping Section
(802) 828-2600

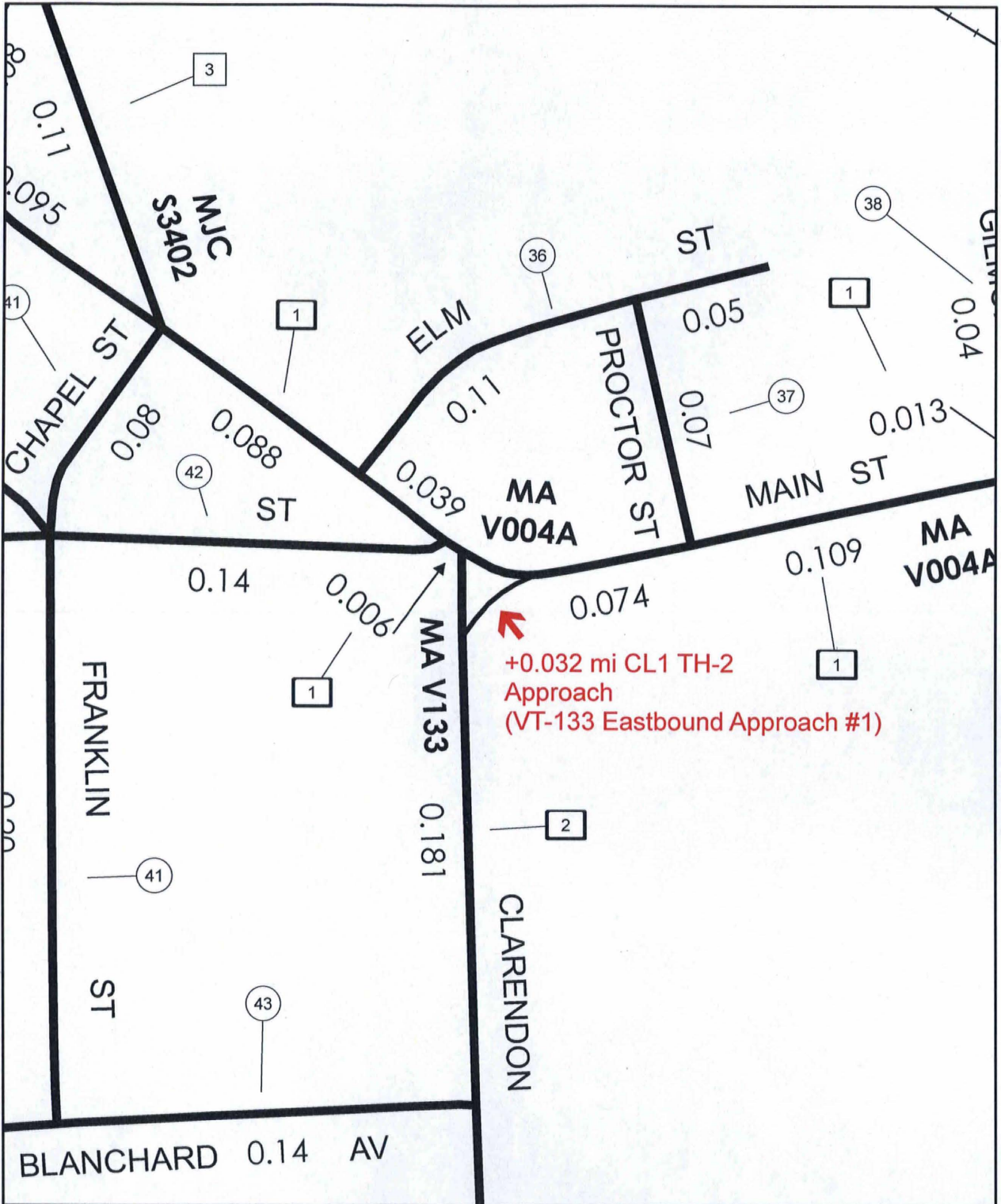
johnathan.croft@vermont.gov

From: Trunzo, Michael
Sent: Wednesday, December 07, 2016 1:44 PM
To: Croft, Johnathan <Johnathan.Croft@vermont.gov>
Subject: New ramp additions

West Rutland
V133-1128EA001, V133-EA001 - 0.032 miles

Bennington
V279-0202WS001A, V279-WS001A - 0.045 miles
V279-0202ES001D, V279-ES001D - 0.038 miles

Michael Trunzo
Vermont Agency of Transportation
Mapping Section
802-828-3974
Michael.Trunzo@vermont.gov



**Mileage Certificate Change 2017
WEST RUTLAND**

(CTCODE: 1128)

Mapping Section
Division of Policy, Planning and Intermodal Development
Vermont Agency of Transportation - December 2016

