

CERTIFICATE OF HIGHWAY MILEAGE
YEAR ENDING FEBRUARY 10, 2017

Fill out form, make and file copy with the Town Clerk, and mail ORIGINAL, before February 20, 2017 to: Vermont Agency of Transportation, Division of Policy, Planning and Intermodal Development, Mapping Section One National Life Drive, Montpelier, VT 05633.

We, the members of the legislative body of VERSHIRE in ORANGE County on an oath state that the mileage of highways, according to Vermont Statutes Annotated, Title 19, Section 305, added 1985, is as follows:

PART I - CHANGES TOTALS - Please fill in and calculate totals.

Table with columns: Town Highways, Previous Mileage, Added Mileage, Subtracted Mileage, Total, Scenic Highways. Rows include Class 1, Class 2, Class 3, State Highway, Total, Class 1 Lane, Class 4, and Legal Trail.

* Mileage for Class 1 Lane, Class 4, and Legal Trail classifications are NOT included in total.

PART II - INFORMATION AND DESCRIPTION OF CHANGES SHOWN ABOVE.

totals checked by K. Grimes 2/21/2017

- 1. NEW HIGHWAYS: Please attach Selectmen's "Certificate of Completion and Opening".
2. DISCONTINUED: Please attach SIGNED copy of proceedings (minutes of meeting).
3. RECLASSIFIED/REMEASURED: Please attach SIGNED copy of proceedings (minutes of meeting). See attached.
4. SCENIC HIGHWAYS: Please attach a copy of order designating/discontinuing Scenic Highways.

IF THERE ARE NO CHANGES IN MILEAGE: Check box and sign below. []

PART III - SIGNATURES - PLEASE SIGN.

Selectmen/ Aldermen/ Trustees Signatures:

Handwritten signatures: Vernal Stone, [Signature], S. McKee Thrasher

T/C/V Clerk Signature:

Handwritten signature of T/C/V Clerk

Date Filed:

2/9/17

Please sign ORIGINAL and return it for Transportation signature.

AGENCY OF TRANSPORTATION APPROVAL:

Signed copy will be returned to T/C/V Clerk.

APPROVED:

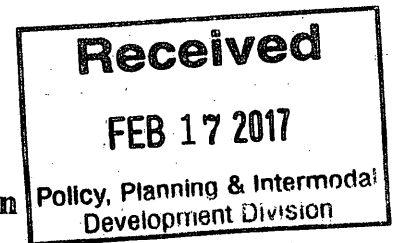
Handwritten signature of Representative, Agency of Transportation

DATE:

3/30/2017

Vermont Statutes Annotated

19 V.S.A. § 305. Measurement and inspection



§ 305. Measurement and inspection

(a) After reasonable notice to the selectboard, a representative of the agency may measure and inspect the class 1, 2, and 3 town highways in each town to verify the accuracy of the records on file with the agency. Upon request, the selectboard or their designee shall be permitted to accompany the representative of the agency during the measurement and inspection. The agency shall notify the town when any highway, or portion of a highway, does not meet the standards for its assigned class. If the town fails, within one year, to restore the highway or portion of the highway to the accepted standard, or to reclassify, or to discontinue, or develop an acceptable schedule for restoring to the accepted standards, the agency for purposes of apportionment under section 306 of this title shall deduct the affected mileage from that assigned to the town for the particular class of the road in question.

(b) Annually, on or before February 10, the selectboard shall file with the town clerk a sworn statement of the description and measurements of all class 1, 2, 3, and 4 town highways and trails then in existence, including any special designation such as a throughway or scenic highway. When class 1, 2, 3, or 4 town highways, trails, or unidentified corridors are accepted, discontinued, or reclassified, a copy of the proceedings shall be filed in the town clerk's office and a copy shall be forwarded to the agency.

(c) All class 1, 2, 3, and 4 town highways and trails shall appear on the town highway maps by July 1, 2015.

(d) At least 45 days prior to first including a town highway or trail that is not clearly observable by physical evidence of its use as a highway or trail and that is legally established prior to February 10, 2006 in the sworn statement required under subsection (b) of this section, the legislative body of the municipality shall provide written notice and an opportunity to be heard at a duly warned meeting of the legislative body to persons owning lands through which a highway or trail passes or abuts.

(e) The agency shall not accept any change in mileage until the records required to be filed in the town clerk's office by this section are received by the agency. A request by a municipality to the agency for a change in mileage shall include a description of the affected highway or trail, a copy of any surveys of the affected highway or trail, minutes of meetings at which the legislative body took action with respect to the changes, and a current town highway map with the requested deletions and additions sketched on it. A survey shall not be required for class 4 town highways that are legally established prior to February 10, 2006. All records filed with the agency are subject to verification in accordance with subsection (a) of this section.

(f) The selectboard of any town who are aggrieved by a finding of the agency concerning the measurement, description, or classification of a town highway may appeal to the transportation board by filing a notice of appeal with the executive secretary of the transportation board.

(g) The agency shall provide each town with a map of all of the highways in that town together with the mileage of each class 1, 2, 3, and 4 highway, as well as each trail, and such other information as the agency deems appropriate.

Excerpt of 19 V.S.A. § 305 - *Measurement and inspection* from Vermont Statutes Online located at – <http://legislature.vermont.gov/statutes/section/19/003/00305>




0.42 mi
Class 3 Transfer
TH-27 (Kingdom Rd)
from CL4 to CL3

Mileage Certificate Change 2017

VERSHIRE

(CTCODE: 0914)

Mapping Section
Division of Policy, Planning and Intermodal Development
Vermont Agency of Transportation - February 2017



Town Highway/Legal Trails Addition/Reclassification/Discontinuance Checklist

The following includes a checklist of the documentation to be supplied to the Vermont Agency of Transportation (VTrans) when adding / reclassifying / discontinuing highways and trails. The documentation is subject to verification by VTrans.

Check the box if the information is included as part of the documentation submitted.

- A description of the affected highway or trail
Vt. Stat. Ann. tit. 19, § 305(e)
 - A current town highway map with the requested deletions and additions sketched on it
Vt. Stat. Ann. tit. 19, § 305(e)
 - Minutes of meetings at which the legislative body took action with respect to the changes
(include copies of the meeting minutes) Vt. Stat. Ann. tit. 19, § 305(e)
 - Evidence of written notice to adjoining landowners
(include a copy of the newspaper notice and a copy of the letter sent to adjoining landowners)
Vt. Stat. Ann. tit. 19, § 709
 - A copy of any surveys of the affected highway or trail
Vt. Stat. Ann. tit. 19, § 305(e) Vt. Stat. Ann. tit. 19, § 704
-
- For Class 3 or Class 4 town highway additions
A Certificate of Completion and Opening
While not required by statute, a Certificate of Completion and Opening form is a helpful document for the record.

All records filed with the agency are subject to verification in accordance with 19 V.S.A. § 305 (a) and 19 V.S.A. § 305 (e).

Vermont Agency of Transportation
Division of Policy, Planning and Intermodal Development, Mapping Section
1 National Life Drive, Montpelier, VT 05633-5001

TOWN HWY. NO.	LENGTH IN MILES CLASS 3	CLASS 4
3	4.00	
4	3.10	
5	0.47	(0.75)
6	1.02	(1.00)
7	0.59	(1.12)
8		(0.34)
9	1.43	(0.34)
11	1.11	(0.70)
12		(0.10)
13		(0.15)
14		(0.17)
15	0.08	
16	1.70	(0.50)
17	0.70	
18	0.70	(1.00)
19		(0.15)
20	2.17	(2.33)
21		(0.92)
22	0.57	(0.25)
23	0.47	(0.04)
24		(0.14)
25	1.10	
27	0.30	(1.44) - 1.02
28	0.05	(2.75)
29		(0.25)
30		(0.25)
30		(0.30)
31		(0.20)
32	0.50	
33	0.59	
34	0.08	
35	1.10	
36		(1.42)
37		(0.10)
37	0.25	(0.24)
38	2.50	
39	0.15	
40		(0.37)
41		(0.08)
43	0.14	
44	0.04	
45	0.02	
TOTAL	26.79	20.38

MILEAGE SUMMARY

CLASS 2		
TH-1	1.400	
TH-2	1.100	
TH-3	2.300	
TOTAL CLASS 2	4.800	
CLASS 3		
TOTAL CLASS 3	20.790	
TOTAL TOWN	31.750	
STATE HIGHWAY		
VT-113	7.731	
TOTAL STATE HIGHWAY	7.731	
TOTAL STATE	7.731	

TOTAL, TRAVELED HIGHWAYS, FEB. 10, 2011: 39.481
 (Excludes Class 4, Legal Trail, and Unidentified Corridor Mileage)

0.72

* This portion of town highway is Class 3, but is functionally Class 4

1.1
 26.79
 .42

 27.21
 CLASS III

30.38
 (-4.2)

 19.96 CLASS IV

Vershire Selectboard minutes for 1/10/17 approved

The Board held their site visit for the road category change at Kingdom Rd on Sunday 1/8 at 10am. Road Commissioner and SB Chair, Vern Stone, along with Marc McKee, Richard Kerr and Arthur Sinclair were present. They concluded the visit at 10:35am.

The Board wanted to express their condolences to the families of two residents who recently passed away. Erica Ward passed on 1/1/17 and Leon Adams on 1/9/17.

In attendance for the 1/10 meeting; Vern Stone-Chair, Marc McKee, Alan Lyford, Gene Craft, Debra Kingsbury Guests: Arthur Sinclair, and Marissa Mazzucco.

Stone called the meeting to order at 7:03pm. As advertised in the JO, the Kingdom Road classification hearing was opened up. Stone stated that he and McKee had visited the site Sunday; Lyford had visited previously, and found the turn around area, road crowning and ditching improvements all acceptable. He asked for any questions or further discussion. Stone moved to accept the section of Kingdom Road, off Parker Rd to be reclassified as a Class 3 road. McKee seconded and all present were in favor. The mileage certificate will have to be revised to reduce the class 4 roads by .42 mile and add the same to the class 3 category.

Marissa asked the Board to request use of the Town Center Building for upcoming VerShare events:

January 27th, the annual VerShare meeting after the monthly soup night at 5:30

February 5th, the Women's Wellness Circle plans to celebrate the Chinese New Year from 3-5 pm. She suggested that anyone coming might bring a "lunar inspired" dish.

March 4th, the Annual Snowshoe-a-thon starting at 10am.

McKee announced the 3rd annual Pancake Supper will be held March 25th at 5:30pm and guest speaker will be the Franklin County Forester, Nancy Patch.

Kingsbury announced that the 11th Annual Vershire Cabaret was scheduled for April 8th at 6:30pm. Craft logged all the dates on the reservation calendar and the Board granted permission for the events use of the building.


Marissa and McKee discussed the Church-Orr House well situation and how it got resolved. She agreed to be the liaison from VerShare to interact with the Board on a monthly basis. Marissa announced that Deb Churchill is planning to make ornaments for the Snowshoe-a-thon "Snow Angel" donators.


Highway Foreman report: Lyford stated that the crew was spreading lots of sand this year and that the alarm system at the garage has now been activated. The overhead door opener was repaired last week. Lyford is working on getting quotes to replace the 2007 truck and to verify the trade-in value as well.

Budget discussions continue to be fine-tuned.

The flag pole for the Town Office is being refurbished.

Orders were reviewed and signed and minutes for 12/27 were approved as amended. Meeting adjourned at 9:05pm.


Vernal Stone


Marc McKee


Sarah McRae-Thrasher

Town of Vershire Selectboard

6894 VT Route 113

Vershire, VT 05079-9604

PUBLIC NOTICE

On January 8, 2017, at 10:00am in the morning, the Vershire Selectboard will conduct a site visit to the Kingdom Road (Town Highway #27, Parker Road end) to view recent landowner/town initiated improvements. The board will be available to meet with abutting landowners and other interested parties present for the purpose of determining whether the road meets or exceeds current road standards and could be upgraded from a Class IV to a Class III roadway. Subsequently, on January 10, 2017, the board will hold a public hearing to take testimony from interested Vershire residents and abutting property owners regarding an upgrade of the Kingdom Road (Town Highway #27, Parker Road end) from a Class IV to a Class III designation. This hearing will begin promptly at 7:00pm.

Town Clerk/Treasurer Office Hours

Tuesday, Wednesday, and Thursday 8:30 a.m. to 4:30 p.m. (closed 12-1)

First Saturday of the month 9:00 a.m. to 12:00 p.m.

Fiscal Year: 2017-2018

Revenue	
Town Taxes	\$ 772,375.16
Fees	700.00
Leases/Rentals	7,200.00
Small Claims	8,000.00
Interest	20.00
Carry Over 2012-13	10.00
Total Revenue	\$ 788,305.16

EXPENDITURES

Courthouse	
Personnel Costs	\$133,959.55
Professional Services	7,750.00
3 Court Street	25,700.00
Contracting Services	4,700.00
Building Expenses	42,105.00
Operating Expenses	47,449.00
Probate Expenses	3,950.00
Total County/Probate	\$265,613.55
Sheriff's Dept.	
Personnel Costs	\$295,290.61
Contracting Services	4,300.00
Building Expenses	6,000.00
Operating Expenses	118,350.00
Other Expenses	72,100.00
Jail Expense	500.00
Total Sheriff	\$496,540.61
Debt Retirement	26,151.00
Total Expenses	\$788,305.16
Total Revenue	\$788,305.16
Less Total Expenses	\$788,305.16

Journal Opinion Disclaimer

Adjustment claims are allowed only when notice is given by the advertiser in the FIRST WEEK that an error occurs. The Journal Opinion is not responsible, nor will adjustments be made for more than ONE incorrect run of any advertisement. The Journal Opinion is not responsible for errors caused by illegible or incomplete copy submitted by the advertiser.

Although the Journal Opinion strives to publish all notices submitted of public interest, no guarantee can be made for their publication. Such items are published only on a space-available basis.

Ad positions are not guaranteed, but requests are considered.

REQUEST FOR BIDS LAND FOR SALE

The Town of Benton NH is selling one .68 acre lot (Tax Map 1, Spring Lot 17-5). This lot is for sale as is with no warranty expressed or implied.

The Town is accepting sealed bids. Bids shall be marked "Spring Lot Bid" and mailed to:

**Town of Benton
221 Coventry Rd.
Benton NH 03785**

The Selectboard of the Town of Benton reserves the right to reject any and all bids. All bids to be mailed to the Selectboard by 1/13/2017.

Bids will be opened on 1/16/2017 at the weekly Selectboard meeting.

PUBLIC NOTICE

TOWN OF CORINTH NOTICE OF PUBLIC HEARING

The Town of Corinth Planning Commission will hold a public hearing on Thursday, January 5, 2017 at 7 p.m. in the Town Hall, for the purpose of receiving comments on a proposed revision of the town's Subdivision Bylaw.

The purpose of the revision is to define Major and Minor Subdivisions and their criteria for the town.

Section headings are:

1. General Provisions
2. Exempt Subdivisions
3. Major and Minor Subdivisions
4. Subdivision Design Criteria
5. Recording
6. Administration
7. Miscellaneous

Copies of the proposed Bylaw are available at the town office and on the town's website at:

<http://corinthvt.org/wp-content/uploads/2016/10/Planning-Commission-Bylaws-Oct2016.pdf>

PUBLIC NOTICE

TOWN OF VERSHIRE

On Sunday, January 8, 2017, at 10:00 am in the morning, the Vershire Selectboard will conduct a site visit to the Kingdom Road (Town Highway #27, Parker Road end) to view recent landowner/town initiated improvements. The board will be available to meet with abutting landowners and other interested parties present for the purpose of determining whether the road meets or exceeds current road standards and could be upgraded from a Class IV to a Class III roadway.

Subsequently, on Tuesday, January 10, 2017, the board will hold a public hearing to take testimony from interested Vershire residents and abutting property owners regarding an upgrade of the Kingdom Road (Town Highway #27, Parker Road end) from a Class IV to a Class III designation. This hearing will begin promptly at 7:00 pm.

U.S. Postal Service™
CERTIFIED MAIL™ RECEIPT
 (Domestic Mail Only; No Insurance Coverage Provided)

For delivery information visit our website at www.usps.com

OFFICIAL USE

Postage	\$	1.47
Certified Fee		3.30
Return Receipt Fee (Endorsement Required)		
Restricted Delivery Fee (Endorsement Required)		
Total Postage & Fees	\$	3.77

Sent To
 Arthur & Cynthia Sinclair
 Street, Apt. No., or PO Box No. 1998 Kingdom Rd.
 City, State, ZIP+4 Vershire, VT 05079

PS Form 3800, August 2006 See Reverse for Instructions

U.S. Postal Service™
CERTIFIED MAIL™ RECEIPT
 (Domestic Mail Only; No Insurance Coverage Provided)

For delivery information visit our website at www.usps.com

OFFICIAL USE

Postage	\$	1.47
Certified Fee		3.30
Return Receipt Fee (Endorsement Required)		
Restricted Delivery Fee (Endorsement Required)		
Total Postage & Fees	\$	3.77

Sent To
 Richard & Diane Kerr
 Street, Apt. No., or PO Box No. 1605 Kingdom Rd.
 City, State, ZIP+4 Vershire, VT 05079

PS Form 3800, August 2006 See Reverse for Instructions

U.S. Postal Service™
CERTIFIED MAIL™ RECEIPT
 (Domestic Mail Only; No Insurance Coverage Provided)

For delivery information visit our website at www.usps.com

OFFICIAL USE

Postage	\$	1.47
Certified Fee		3.30
Return Receipt Fee (Endorsement Required)		
Restricted Delivery Fee (Endorsement Required)		
Total Postage & Fees	\$	3.77

Sent To
 Dale Ricker
 Street, Apt. No., or PO Box No. 1936 Kingdom Rd.
 City, State, ZIP+4 Vershire, VT 05079

PS Form 3800, August 2006 See Reverse for Instructions

U.S. Postal Service™
CERTIFIED MAIL™ RECEIPT
 (Domestic Mail Only; No Insurance Coverage Provided)

For delivery information visit our website at www.usps.com

OFFICIAL USE

Postage	\$	1.47
Certified Fee		3.30
Return Receipt Fee (Endorsement Required)		
Restricted Delivery Fee (Endorsement Required)		
Total Postage & Fees	\$	3.77

Sent To
 Suzanne Bloom/Edward Hill
 Street, Apt. No., or PO Box No. P.O. Box 52
 City, State, ZIP+4 Vershire, VT 05079

PS Form 3800, August 2006 See Reverse for Instructions

U.S. Postal Service™
CERTIFIED MAIL™ RECEIPT
 (Domestic Mail Only; No Insurance Coverage Provided)

For delivery information visit our website at www.usps.com

OFFICIAL USE

Postage	\$	1.47
Certified Fee		3.30
Return Receipt Fee (Endorsement Required)		
Restricted Delivery Fee (Endorsement Required)		
Total Postage & Fees	\$	3.77

Sent To
 William Dunnack
 Street, Apt. No., or PO Box No. Box 193
 City, State, ZIP+4 Fairlee, VT 05045

PS Form 3800, August 2006 See Reverse for Instructions

U.S. Postal Service™
CERTIFIED MAIL™ RECEIPT
 (Domestic Mail Only; No Insurance Coverage Provided)

For delivery information visit our website at www.usps.com

OFFICIAL USE

Postage	\$	1.47
Certified Fee		3.30
Return Receipt Fee (Endorsement Required)		
Restricted Delivery Fee (Endorsement Required)		
Total Postage & Fees	\$	3.77

Sent To
 Eric Gilbert
 Street, Apt. No., or PO Box No. 29 Jackson St. Apt. 3
 City, State, ZIP+4 Saugus, MA 01906

PS Form 3800, August 2006 See Reverse for Instructions

TOWN HWY. No.	LENGTH IN MILES CLASS 3	CLASS 4
3	4.88	
4	3.10	
5	0.47	(0.75)
6	1.52	(1.05)
7	0.59	(1.17)
8	1.45	(0.24)
9	1.11	(0.10)
10	0.15	(0.15)
11	0.09	(0.17)
12	1.78	(0.56)
13	0.70	
14	1.60	
15	0.18	(0.18)
16	2.17	(2.53)
17	0.35	(0.35)
18	0.57	(0.28)
19	0.47	(0.34)
20	1.15	(1.44)
21	0.30	(2.75)
22	0.05	(0.85)
23	0.15	(0.55)
24	0.80	(0.20)
25	0.59	
26	0.09	
27	1.10	
28	1.42	
29	0.26	(0.24)
30	2.50	
31	0.15	
32	0.15	(0.37)
33	0.14	(0.09)
34	0.04	
35	0.02	
TOTAL	28.79	20.23

MILEAGE SUMMARY

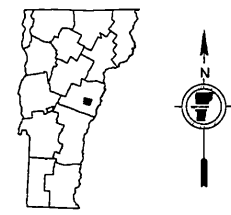
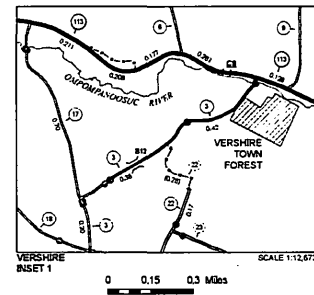
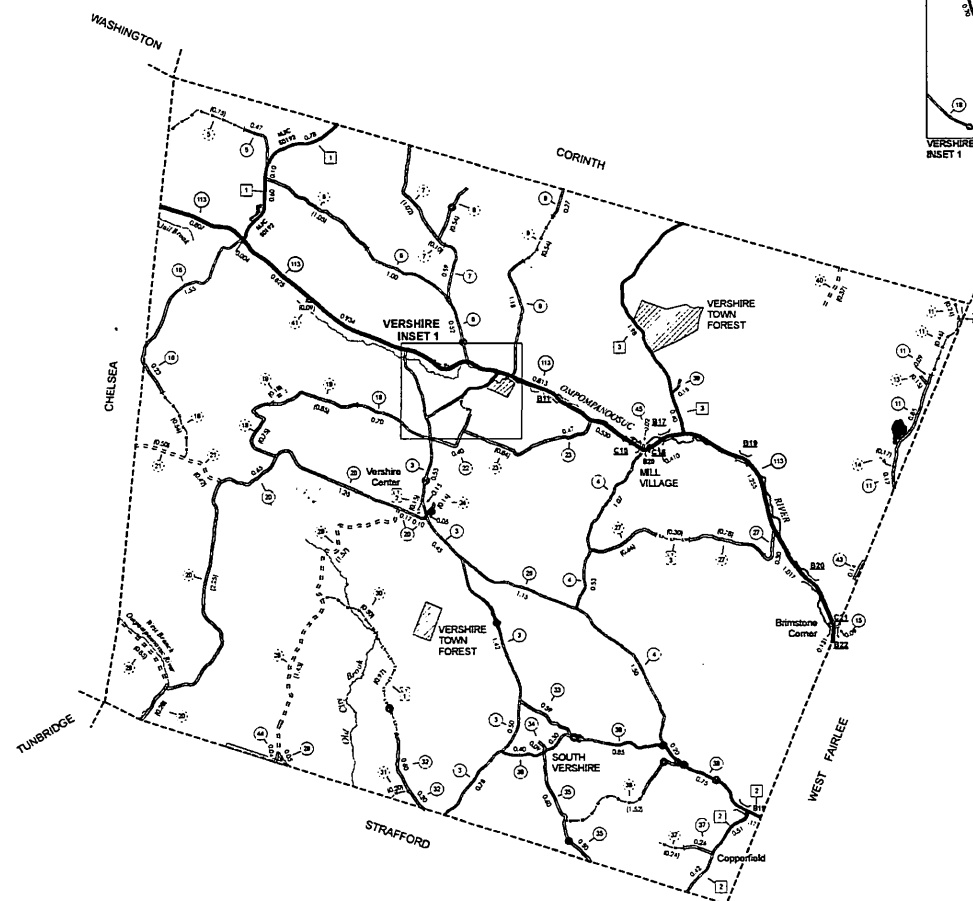
CLASS 2	1,480
TH-1	1,100
TH-2	2,380
TH-3	
TOTAL CLASS 2	4,960
CLASS 3	26.79
TOTAL CLASS 3	26.79
TOTAL TOWN	31,750
STATE HIGHWAY	7,731
VT-113	7,731
TOTAL STATE HIGHWAY	7,731
TOTAL STATE	7,731

TOTAL TRAVELED HIGHWAYS, FEB. 10, 2015: 35.481
(Excludes Class 4, Legal Trail, and Untraveled Corridor Mileage)

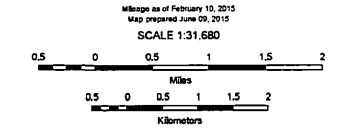
TOWN HWY. No.	LENGTH IN MILES "NOT UP TO STANDARD"
28	0.25
36	0.10
TOTAL	0.35

*The sections of the town highway labels above are legally Class 3, but have been deemed "Not Up To Standard" and are functionally Class 4 Town Highways.

LEGAL TRAIL No.	LENGTH IN MILES LEGAL TRAIL
1	0.97
2	0.15
3	0.30
TOTAL	1.42



VERMONT
GENERAL HIGHWAY MAP
Town of Vershire
ORANGE COUNTY
Transportation District #4
Prepared by the
Vermont Agency of Transportation
Division of Policy, Planning and Intermodal Development
in cooperation with
U.S. Department of Transportation
Federal Highway Administration

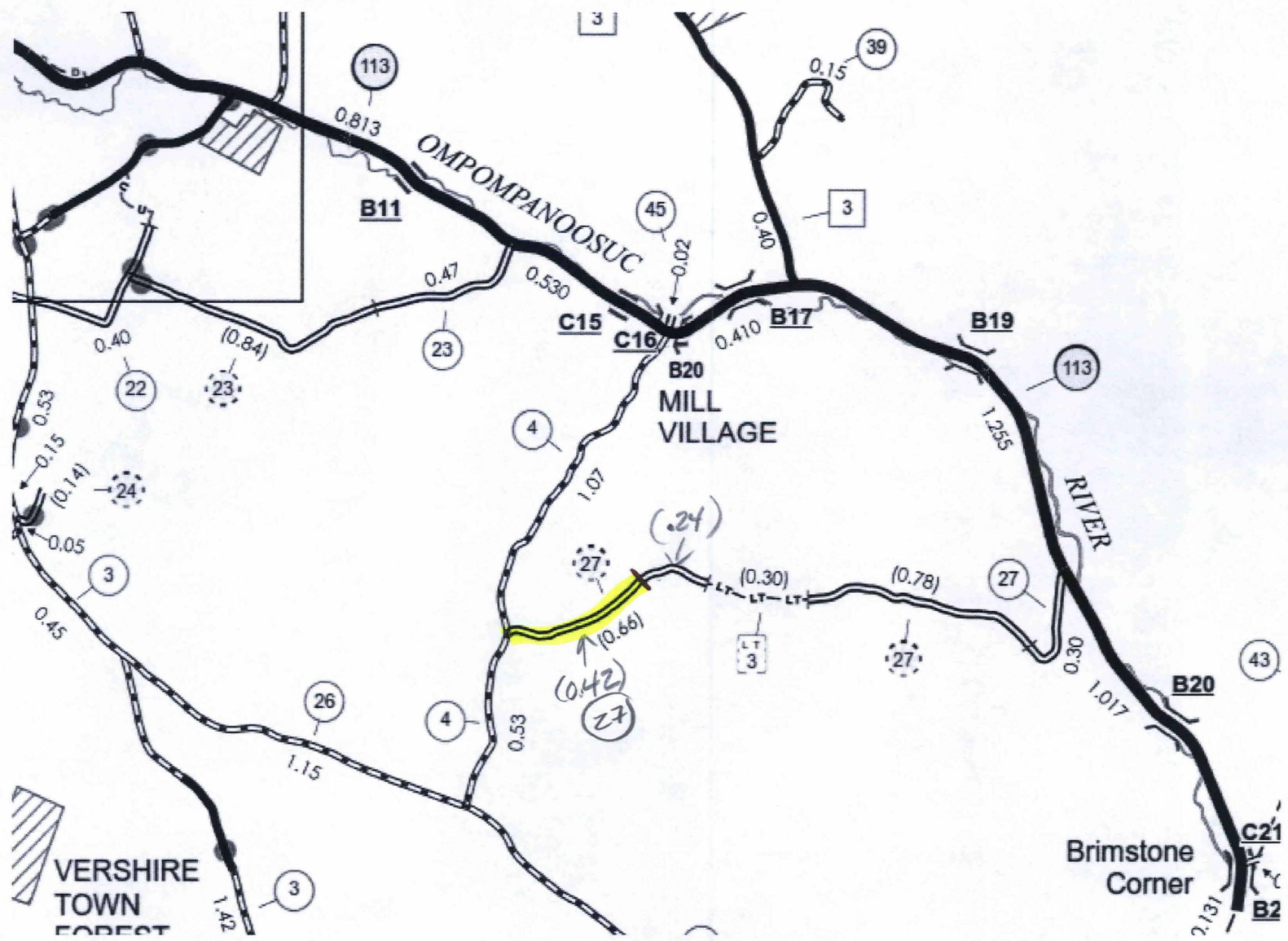


- INTERSTATE
- U.S. ROUTE
- STATE ROUTE
- CLASS 1
- CLASS 2
- CLASS 3
- CLASS 4
- LEGAL TRAIL
- INTERSTATE OR DIVIDED HIGHWAY
- STATE - HARD SURFACE OR PAVED
- TOWN - HARD SURFACE OR PAVED
- GRAVEL
- SOIL OR GRADED AND DRAINED EARTH
- UNIMPROVED OR PRIMITIVE
- IMPASSIBLE OR UNTRAVELED
- LEGAL TRAIL
- DISCONTINUED
- HIGHWAY CLASS CHANGE
- RAILROAD
- INACTIVE RAILROAD
- NATIONAL FOREST ROAD
- STATE FOREST HIGHWAY
- PARK AND RIDE
- PUBLIC LAND - GREEN MOUNTAIN NATIONAL FOREST
- PUBLIC LAND - STATE/MUNICIPAL
- POLITICAL SUBDIVISIONS**
- STATE BOUNDARY
- COUNTY BOUNDARY
- TOWN BOUNDARY
- VILLAGE BOUNDARY
- URBAN COMPACT BOUNDARY
- WATER BODY
- STREAM OR BROOK
- BRIDGE OR CULVERT**
- BRIDGE OR CULVERT - 37
- BRIDGE OR CULVERT - 27
- VOCBIT BRIDGE
- VOCBIT CULVERT - 8
- STATE BRIDGE OR CULVERT IDENTIFIER
- TOWN BRIDGE OR CULVERT IDENTIFIER
- FEDERAL CLASSIFICATION IDENTIFIER**
- FAU URBAN ARTERIAL OR COLLECTOR
- MA MAJOR ARTERIAL
- MJC MAJOR COLLECTOR
- MNC MINOR COLLECTOR
- PA PRINCIPAL ARTERIAL

DISCLAIMER:
The untraveled highways (lead-out town highways), discontinued highways, and legal trails herein are those of which the Agency of Transportation has records; others may exist.

Highway and bridge data by the Agency of Transportation, Town and village boundaries are drawn from the Vermont Online Bridge & Culvert Inventory Tool (VOCBIT) database. All other data from the Vermont Center for Geographic Information. Only named streams are shown.

Vermont State Plane Coordinate System
North American Datum of 1983
SPCS_Zone_Identifier: 4400
Geoid: Reference System: 83
4,000-meter grid, Easting - Northing



To the Honorable Selectman of the Town
 of Ely late Newhere. We the undersigned
 Respectfully request your Honor Board
 to Ascend to and Descend and throw
 up a piece of the old Road that was
 thrown up or said to be thrown up on
 the Tomidom Road and Running through
 land owned by John Prescott Comming
 on the Main Road and now intersect
 the new Road so called and we the
 petitioners in Duty bound ever pray
 Dated at Ely

This 13 day of April 1880

Wm. C. Mattson

C. B. Blitcher

C. B. Dittus

Alonso J. Cross

R. W. Barnett

Wm. C. Mattson

C. B. Blitcher

C. B. Dittus

Alonso J. Cross

R. W. Barnett

We the undersigned Selectman of
 Ely hereby certify that in presence
 of the petitioners we have descended
 and thrown up the above Descried
 Road

W. H. Justice

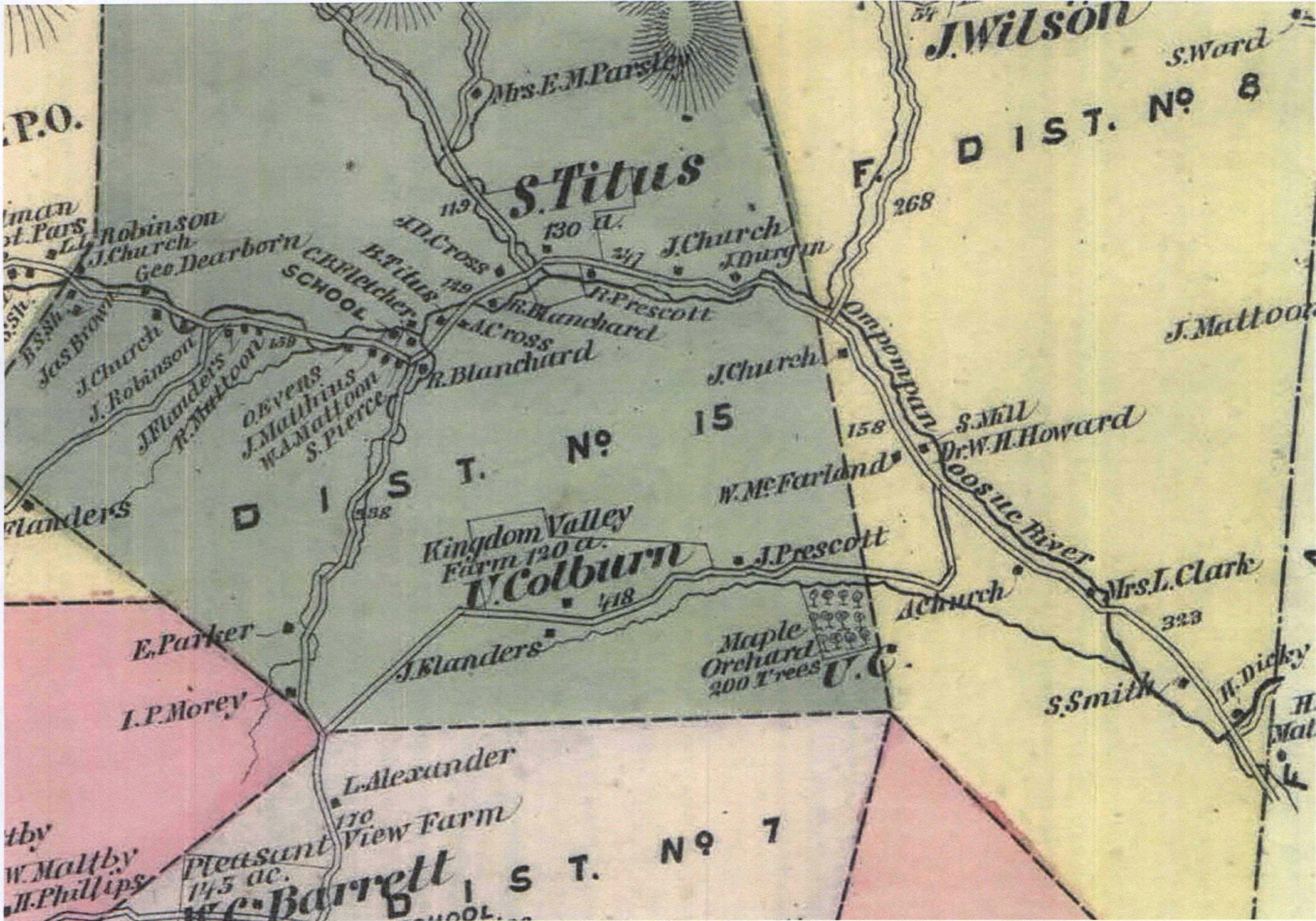
Phil Pascoe

J. G. Fitz

Wm. C. Mattson

Selectman of
 Ely

Done at Ely Nov 29 1880



VERSHIRE Beers Atlas Excerpt 1877