

District 7  
Certcode 0905-0

**CERTIFICATE OF HIGHWAY MILEAGE  
YEAR ENDING FEBRUARY 10, 2018**

Fill out form, make and file copy with the Town Clerk, and mail ORIGINAL, before February 20, 2018 to:  
Vermont Agency of Transportation, Division of Policy, Planning and Intermodal Development, Mapping Section  
One National Life Drive, Montpelier, VT 05633.

We, the members of the legislative body of CORINTH in ORANGE County  
on an oath state that the mileage of highways, according to Vermont Statutes Annotated, Title 19, Section 305,  
added 1985, is as follows:

**PART I - CHANGES TOTALS - Please fill in and calculate totals.**

Town Highways	Previous Mileage	Added Mileage	Subtracted Mileage	Total	Scenic Highways
Class 1	0.000				0.000
Class 2	21.750				0.000
Class 3	48.69				0.000
State Highway	3.963				0.000
<b>Total</b>	<b>74.403</b>				<b>0.000</b>
* Class 1 Lane	0.000				
* Class 4	23.49				0.000
* Legal Trail	8.17				

\* Mileage for Class 1 Lane, Class 4, and Legal Trail classifications are NOT included in total.


**PART II - INFORMATION AND DESCRIPTION OF CHANGES SHOWN ABOVE.**

1. NEW HIGHWAYS: Please attach Selectmen's "Certificate of Completion and Opening".
2. DISCONTINUED: Please attach SIGNED copy of proceedings (minutes of meeting).
3. RECLASSIFIED/REMEASURED: Please attach SIGNED copy of proceedings (minutes of meeting).
4. SCENIC HIGHWAYS: Please attach a copy of order designating/discontinuing Scenic Highways.


IF THERE ARE NO CHANGES IN MILEAGE: Check box and sign below.

**PART III - SIGNATURES - PLEASE SIGN.**

Selectmen/ Aldermen/ Trustees Signatures:



T/C/V Clerk Signature:



Date Filed: 2-13-18

Please sign ORIGINAL and return it for Transportation signature.

AGENCY OF TRANSPORTATION APPROVAL: Signed copy will be returned to T/C/V Clerk.

APPROVED:

  
Representative, Agency of Transportation

DATE:

2/26/2018

Vermont Statutes Annotated

19 V.S.A. § 305. Measurement and inspection

Received

FEB 16 2018

Policy, Planning & Intermodal  
Development Division

§ 305. Measurement and inspection

(a) After reasonable notice to the selectboard, a representative of the agency may measure and inspect the class 1, 2, and 3 town highways in each town to verify the accuracy of the records on file with the agency. Upon request, the selectboard or their designee shall be permitted to accompany the representative of the agency during the measurement and inspection. The agency shall notify the town when any highway, or portion of a highway, does not meet the standards for its assigned class. If the town fails, within one year, to restore the highway or portion of the highway to the accepted standard, or to reclassify, or to discontinue, or develop an acceptable schedule for restoring to the accepted standards, the agency for purposes of apportionment under section 306 of this title shall deduct the affected mileage from that assigned to the town for the particular class of the road in question.

(b) Annually, on or before February 10, the selectboard shall file with the town clerk a sworn statement of the description and measurements of all class 1, 2, 3, and 4 town highways and trails then in existence, including any special designation such as a throughway or scenic highway. When class 1, 2, 3, or 4 town highways, trails, or unidentified corridors are accepted, discontinued, or reclassified, a copy of the proceedings shall be filed in the town clerk's office and a copy shall be forwarded to the agency.

(c) All class 1, 2, 3, and 4 town highways and trails shall appear on the town highway maps by July 1, 2015.

(d) At least 45 days prior to first including a town highway or trail that is not clearly observable by physical evidence of its use as a highway or trail and that is legally established prior to February 10, 2006 in the sworn statement required under subsection (b) of this section, the legislative body of the municipality shall provide written notice and an opportunity to be heard at a duly warned meeting of the legislative body to persons owning lands through which a highway or trail passes or abuts.

(e) The agency shall not accept any change in mileage until the records required to be filed in the town clerk's office by this section are received by the agency. A request by a municipality to the agency for a change in mileage shall include a description of the affected highway or trail, a copy of any surveys of the affected highway or trail, minutes of meetings at which the legislative body took action with respect to the changes, and a current town highway map with the requested deletions and additions sketched on it. A survey shall not be required for class 4 town highways that are legally established prior to February 10, 2006. All records filed with the agency are subject to verification in accordance with subsection (a) of this section.

(f) The selectboard of any town who are aggrieved by a finding of the agency concerning the measurement, description, or classification of a town highway may appeal to the transportation board by filing a notice of appeal with the executive secretary of the transportation board.

(g) The agency shall provide each town with a map of all of the highways in that town together with the mileage of each class 1, 2, 3, and 4 highway, as well as each trail, and such other information as the agency deems appropriate.

Excerpt of 19 V.S.A. § 305 - *Measurement and inspection* from Vermont Statutes Online located at –  
<https://legislature.vermont.gov/statutes/section/19/003/00305>

December 2017

TOWN HWY. No.	LENGTH IN MILES CLASS 3	LENGTH IN MILES CLASS 4	TOWN HWY. No.	LENGTH IN MILES CLASS 3	LENGTH IN MILES CLASS 4
5	2.82	(1.14)	52	0.43	(0.40)
7	1.75		53	0.43	
8	1.79	(2.80)	54	0.41	
9	0.20		55		(0.45)
10	3.57		56	0.65	
11	1.82	(0.83)	57	1.27	
12	0.20		58	0.42	
13	2.08		60	0.88	
14	1.04	(0.50)	61	1.84	
15	0.05		62	0.15	(0.48)
16	0.52		63		(1.00)
17	0.45		64	0.88	(0.28)
18		(0.04)	65	0.12	(1.82)
19	1.50		66	1.42	
20	0.23		67	0.47	
21	0.63		68	0.74	
22	0.02		69	0.12	
23		(0.33)	71	0.02	
25	0.55		72	0.46	
27	0.38		73	0.61	
28	1.27		74	0.43	
29	0.14		75		(0.15)
32	1.47	(0.57)	76		(0.21)
33	0.48	(0.74)	77		(0.12)
34	0.48		78		(0.30)
36	0.32		79		(0.23)
37		(0.90)	81		(0.42)
38	2.34		82	0.05	
39	1.45		83	0.30	
40	1.48		84		(0.11)
42	0.25		85	0.28	
43		(1.00)	86	0.05	
44	0.59	(2.38)	87	0.12	(1.01)
46	0.55	(0.37)	88	0.50	(0.50)
48	1.00	(0.56)	90		(0.31)
49			91		(0.13)
50	0.71	(0.65)	92		(0.06)
51	2.85		93		
<b>TOTAL</b>	<b>48.59</b>	<b>21.19</b>			

TOWN HWY. No.	LENGTH IN MILES "NOT UP TO STANDARD"
6	(0.76)
32	(1.41)
71	(0.13)
<b>TOTAL</b>	<b>2.30</b>

\*The sections of the town highways listed above are legally Class 3, but have been deemed "not up to standard" and are functionally Class 4 Town Highways

LEGAL TRAIL No.	LENGTH IN MILES LEGAL TRAIL
1	(0.73)
2	(0.43)
3	(1.01)
4	(0.46)
5	(1.51)
6	(0.21)
7	(0.58)
8	(0.98)
9	(0.40)
10	(0.33)
11	(0.25)
12	(0.82)
13	(0.48)
<b>TOTAL</b>	<b>8.17</b>

MILEAGE SUMMARY	
CLASS 2	
TH-1	1.100
TH-2	9.510
TH-3	5.710
TH-4	3.970
TH-5	0.180
TH-6	0.740
TH-7	0.540
<b>TOTAL CLASS 2</b>	<b>21.750</b>
CLASS 3	
<b>TOTAL CLASS 3</b>	<b>48.89</b>
<b>TOTAL TOWN</b>	<b>70.440</b>
STATE HIGHWAY	
VT-25	3.963
<b>TOTAL STATE HIGHWAY</b>	<b>3.963</b>
<b>TOTAL STATE</b>	<b>3.963</b>
<b>TOTAL TRAVELED HIGHWAYS, FEB. 10, 2015:</b>	<b>74.403</b>

(Excludes Class 4, Legal Trail, and Unidentified Center Mileage)

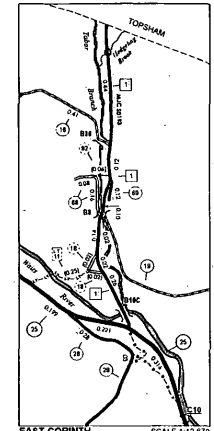
- |             |                                  |  |
|-------------|----------------------------------|--|
| INTERSTATE  | STATE - HARD SURFACE OR PAVED    | PUBLIC LAND - GREEN MOUNTAIN NATIONAL FOREST |
| U.S. ROUTE  | TOWN - HARD SURFACE OR PAVED     | PUBLIC LAND - STATE/MUNICIPAL                |
| STATE ROUTE | GRAVEL                           | POLITICAL SUBDIVISIONS                       |
| CLASS 1     | SOIL OR GRADED AND DRAINED EARTH | COUNTY BOUNDARY                              |
| CLASS 2     | UNIMPROVED OR PRIMITIVE          | TOWN BOUNDARY                                |
| CLASS 3     | IMPASSIBLE OR UNTRAVELED         | VILLAGE BOUNDARY                             |
| CLASS 4     | LEGAL TRAIL                      | URBAN COMPACT BOUNDARY                       |
| LEGAL TRAIL | DISCONTINUED                     | WATER BODY                                   |
|             | HIGHWAY CLASS CHANGE             | STREAM OR BROOK                              |
|             | RAILROAD                         | BRIDGE OR CULVERT                            |
|             | INACTIVE RAILROAD                | BRIDGE OR CULVERT > 20'                      |
|             | NFR NATIONAL FOREST ROAD         | BRIDGE OR CULVERT 6' - 20'                   |
|             | SFN STATE FOREST HIGHWAY         | VOCBIT BRIDGE                                |
|             | PARK AND RIDE                    | VOCBIT CULVERT > 6'                          |
|             |                                  | STATE BRIDGE OR CULVERT IDENTIFIER           |
|             |                                  | TOWN BRIDGE OR CULVERT IDENTIFIER            |

FEDERAL CLASSIFICATION  
 MAJ MAJOR ARTERIAL OR COLLECTOR  
 MA MAJOR ARTERIAL  
 MJC MAJOR COLLECTOR  
 MNC MINOR COLLECTOR  
 PA PRINCIPAL ARTERIAL

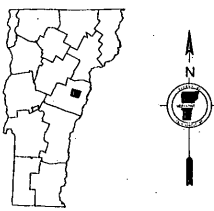
**DISCLAIMER:**  
 The untraveled highways (paid-out town highways), discontinued highways, and legal trails herein are those of which the Agency of Transportation has record; others may exist.

Highway and bridge data by the Agency of Transportation. Town street structures are drawn from the Vermont Online Bridge & Culvert Inventory Tool (VOCBIT) database. All other data from the Vermont Center for Geographic Information. Only named streams are shown.

Vermont State Plane Coordinate System  
 North American Datum of 1983  
 SPCL Zone Identifier: 4400  
 Geoidic Reference System: 83  
 4,000-meter grid, Easting - Northing



EAST CORINTH INSET 1  
 SCALE 1:12,872  
 0 0.15 0.3 Miles



# VERMONT GENERAL HIGHWAY MAP

## Town of Corinth

ORANGE COUNTY

Prepared by the Vermont Agency of Transportation  
 Division of Policy, Planning and Intermodal Development  
 in cooperation with  
 U.S. Department of Transportation  
 Federal Highway Administration

Map as of February 10, 2015  
 Map prepared June 11, 2015  
 SCALE 1:31,680

0.5 0 0.5 1 1.5 2 Miles  
 0.5 0 0.5 1 1.5 2 Kilometers