

District 8  
Certcode 0612-0

**CERTIFICATE OF HIGHWAY MILEAGE  
YEAR ENDING FEBRUARY 10, 2020**

Fill out form, make and file copy with the Town Clerk, and mail ORIGINAL, before February 20, 2020 to:  
Vermont Agency of Transportation, Division of Policy, Planning and Intermodal Development, Mapping Section  
219 N. Main Street, Barre, VT 05641.

We, the members of the legislative body of **ST. ALBANS CITY** in **FRANKLIN** County  
on an oath state that the mileage of highways, according to Vermont Statutes Annotated, Title 19, Section 305,  
added 1985, is as follows:

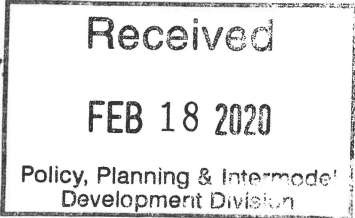
**PART I - CHANGES TOTALS - Please fill in and calculate totals.**

Town Highways	Previous Mileage	Added Mileage	Subtracted Mileage	Total	Scenic Highways
Class 1	4.281			4.281	0.000
Class 2	3.770			3.770	0.000
Class 3	16.74			16.74	0.000
State Highway	0.059			0.059	0.000
<b>Total</b>	<b>24.850</b>			<b>24.850</b>	<b>0.000</b>
* Class 1 Lane	0.249			0.249	
* Class 4	0.02			0.02	0.000
* Legal Trail	0.00			0.00	

\* Mileage for Class 1 Lane, Class 4, and Legal Trail classifications are NOT included in total.

**PART II - INFORMATION AND DESCRIPTION OF CHANGES SHOWN ABOVE.**

- NEW HIGHWAYS:** Please attach Selectmen's "Certificate of Completion and Opening"
- DISCONTINUED:** Please attach SIGNED copy of proceedings (minutes of meeting).
- RECLASSIFIED/REMEASURED:** Please attach SIGNED copy of proceedings (minutes of meeting).
- SCENIC HIGHWAYS:** Please attach a copy of order designating/discontinuing Scenic Highways.



IF THERE ARE NO CHANGES IN MILEAGE: Check box and sign below.

**PART III - SIGNATURES - PLEASE SIGN**

Selectmen/ Aldermen/ Trustees Signatures: *James G. Peeples Ward II*  
*Tim Hawkins Ward I*  
*Ward IV*  
*Ward II*  
*Mario Benette Ward III*  
 T/C/V Clerk Signature: *MAYOR*

Date Filed: February 10, 2020

Please sign ORIGINAL and return it to Transportation signature.

AGENCY OF TRANSPORTATION APPROVAL: Signed copy will be returned to T/C/V Clerk.

APPROVED: DATE: 2/18/2020

Representative, Agency of Transportation

TOWN HWY. No.	LENGTH IN MILES CLASS 3	LENGTH IN MILES CLASS 4	TOWN ROAD NAME	TOWN HWY. No.	LENGTH IN MILES CLASS 3	LENGTH IN MILES CLASS 4	TOWN ROAD NAME
38	0.05		FREEBORN ST	140	0.30		HUNTINGTON ST
42	0.05		ORCHARD ST	141	0.08		ISHAM AVE
43	0.05		PARSONS AVE	142	0.11		KINGMAN ST
51	0.03		QUARRY CT	143	0.25		LAKEVIEW TER
65	0.06		INDUSTRIAL PARK RD	144	0.20		LASALLE ST
101	0.07		ACADEMY DR	145	0.30		LEMAH DR
102	0.43		ALDIS ST	146	0.71		LINCOLN AVE
103	0.15		ALLEN ST	147	0.08		LOCKE TER
104	0.47		BANK ST	148	0.09		LOWER GILMAN ST
105	0.33		BARLOW ST	149	0.64		LOWER MELDEN ST
106	0.08		BELLOWS ST	150	0.08		MAIDEN LN
107	0.15		BERKLEY TER	151	0.25		MAPLE ST
108	0.08		BEST CT	152	0.70		MESSENGER ST
109	0.23		BEVERLY CT	153	0.21		MURRAY DR
110	0.38		BISHOP ST	154	0.37		NASON ST
111	0.10		BORLEY ST	155	0.07		NEW ST
112	0.08		BOWLES LN	156	0.14		OAK ST
113	0.35		BRANERD ST	157	0.56		PEARL ST
114	0.12		BROWN AVE	158	0.23		PINE ST
115	0.19		BURNELL TER	159	0.18		PROSPECT ST
116	0.09		CALO CT	160	0.10		QUINTIN CT
117	0.13		CALVARY ST	161	0.12		RUBLEE ST
118	0.11		CATHERINE ST	162	0.20		RUGG CT
119	0.30		CEDAR ST	163	0.31		RUSSELL ST
120	0.11		CENTER ST	164	0.17		S ELM ST
121	0.14		CHURCH ST	165	0.07		SAVAGE ST
122	0.13		CREST RD	166	0.09		SAWYER ST
123	0.05		DEAL ST	167	0.40		SMITH ST
124	0.42		DIAMOND ST	168	0.13		SPRICE ST
125	0.09		DONNELLY CT	169	0.11		STANLEY CT
126	0.29		DRISCOLL DR	170	0.12		STEEBIN ST
127	0.29		EDWARD ST	171	0.12		STEVENS AVE
128	0.18		ELWELL CT	172	0.15		STOWELL ST
129	0.34		FARRAR ST	173	0.12		SUNSET MOONS
130	0.31		FERRIS ST	174	0.19		THORPE AVE
131	0.19		FINN AVE	175	0.20		UPPER GILMAN ST
132	0.15		FOREST HILL DR	176	0.24		UPPER NEWTON ST
133	0.28		GUYETTE CIR	177	0.32		VALNUT ST
134	0.06		HODGES CT	178	0.15		WARD TER
135	0.07		HIGHTON ST	179	0.12		WARNER DR
136	0.02		HOWARD EST	180	0.13		GOVERNOR SMITH DR
137	0.11		HUDSON ST	181	0.14		HAMILTON LN
138	0.09		HUDSON ST	182	0.11		MARKET ST
139	0.07		HUNT ST				
			<b>TOTAL</b>	<b>16.74</b>	<b>0.00</b>		

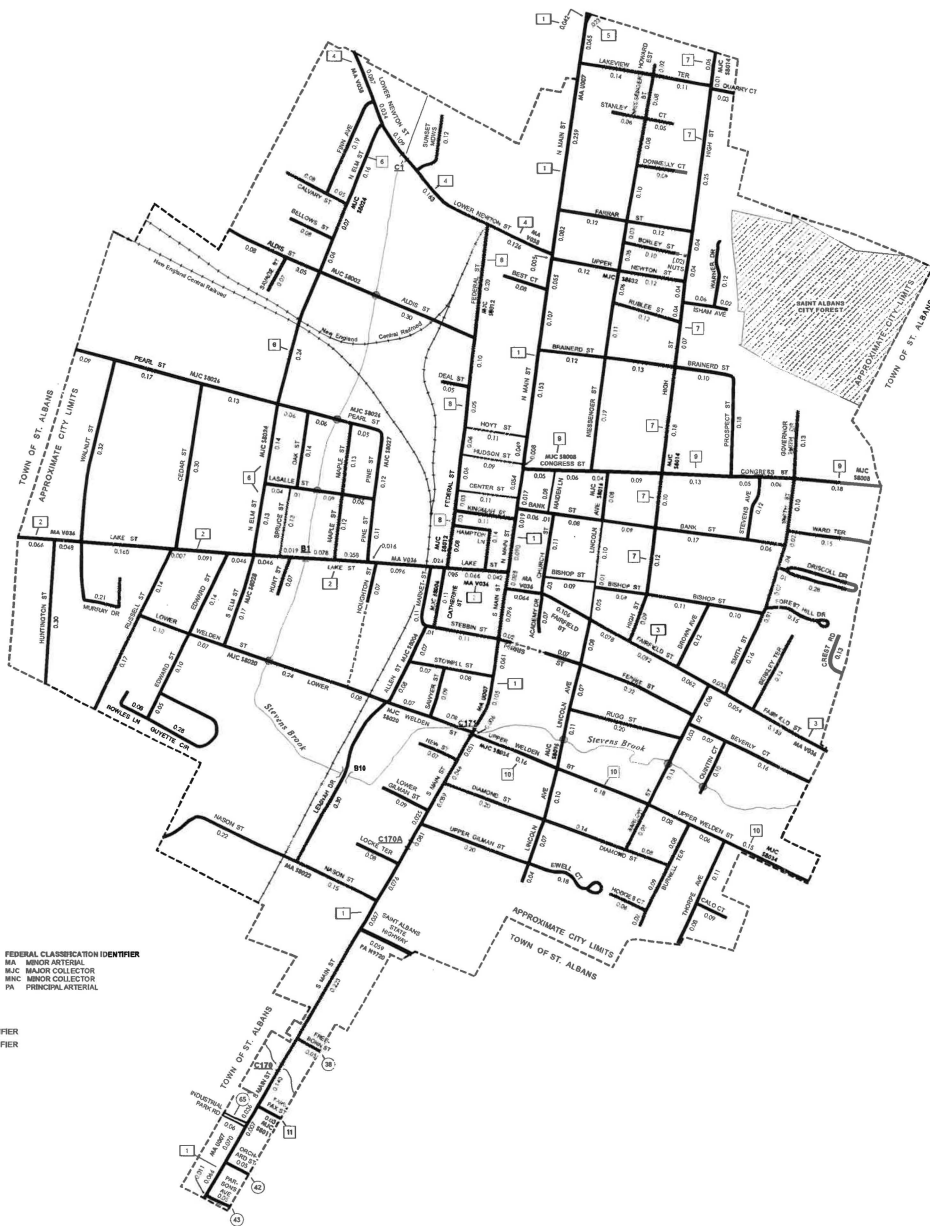
TOWN HWY. No.	LENGTH IN MILES "NOT UP TO STANDARD"
111	0.02
<b>TOTAL</b>	<b>0.02</b>

\*The sections of the town highways listed above are legally Class 3, but have been deemed "Not Up To Standard" and are functionally Class 4 Town Highways

HIGHWAYS	DESCRIPTION	POLITICAL SUBDIVISIONS	DESCRIPTION
	INTERSTATE OR DIVIDED HIGHWAY		STATE - HARD SURFACE OR PAVED
	U.S. ROUTE		COUNTY BOUNDARY
	STATE ROUTE		TOWN BOUNDARY
	CLASS 1		VILLAGE BOUNDARY
	CLASS 2		URBAN COMPACT BOUNDARY
	CLASS 3		WATER BODY
	CLASS 4		STREAM OR BROOK
	LEGAL TRAIL		LEGAL TRAIL
	PARK AND RIDE		DISCONTINUED
	NFR NATIONAL FOREST ROAD		HIGHWAY CLASS CHANGE
	SFH STATE FOREST HIGHWAY		RAILROAD
			INACTIVE RAILROAD
			PUBLIC LAND - NATIONAL FOREST
			PUBLIC LAND - STATE/MUNICIPAL
			STATE BRIDGE OR CULVERT IDENTIFIER
			TOWN BRIDGE OR CULVERT IDENTIFIER
			MINOR ARTERIAL
			MAJOR COLLECTOR
			MINOR COLLECTOR
			PRINCIPAL ARTERIAL
			BIKE PATH STRUCTURE
			VTCULVERTS
			VTCULVERTS CULVERT > 6'

**DISCLAIMER:**  
The untraveled highways (laid-out town highways), discontinued highways, and legal trails herein are those of which the Agency of Transportation has record; others may exist.  
Highway and bridge data by the Agency of Transportation. Town street structures drawn from the VTCULVERTS (formerly VCBCT) online database. All other data from the Vermont Center for Geographic Information. Only named streams shown.

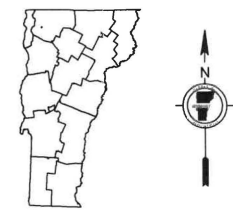
Vermont State Plane Coordinate System  
North American Datum of 1983  
SPCS\_Zone\_Identifier: 4000  
Geoid Reference System: 80  
2,000-meter grid, Easting - Northing



**MILEAGE SUMMARY**

CLASS	LENGTH (MILES)	TOTAL
CLASS 1	2.249	
TH-1	0.888	
TH-2	0.622	
TH-3	0.519	
TH-4	0.023	
TH-5		
<b>TOTAL CLASS 1</b>		<b>4.281</b>
CLASS 2	8.600	
TH-6	1.040	
TH-7	0.610	
TH-8	0.650	
TH-9	0.630	
TH-10	0.050	
TH-11		
<b>TOTAL CLASS 2</b>		<b>3.770</b>
CLASS 3	16.74	
<b>TOTAL CLASS 3</b>		<b>16.74</b>
<b>TOTAL TOWN</b>		<b>24.751</b>
STATE HIGHWAY	0.059	
NSH-SASH		
<b>TOTAL STATE HIGHWAY</b>		<b>0.059</b>
<b>TOTAL STATE</b>		<b>0.059</b>
<b>TOTAL TRAVELED HIGHWAYS, FEB. 10, 2018:</b>		<b>24.850</b>

(Excludes Class 4 and Legal Trail Mileage)



**VERMONT**  
**GENERAL HIGHWAY MAP**  
**City of St. Albans**

FRANKLIN COUNTY  
Transportation District #8

Prepared by the  
Vermont Agency of Transportation  
Division of Policy, Planning and Intermodal Development  
in cooperation with

U.S. Department of Transportation  
Federal Highway Administration

Mileage as of February 10, 2018  
Map prepared July 26, 2018

SCALE 1:6,336

