

District 8
Certcode 0603-1

CERTIFICATE OF HIGHWAY MILEAGE
YEAR ENDING FEBRUARY 10, 2018

Fill out form, make and file copy with the Town Clerk, and mail ORIGINAL, before February 20, 2018 to:
Vermont Agency of Transportation, Division of Policy, Planning and Intermodal Development, Mapping Section
One National Life Drive, Montpelier, VT 05633.

We, the members of the legislative body of ENOSBURG FALLS in FRANKLIN County
on an oath state that the mileage of highways, according to Vermont Statutes Annotated, Title 19, Section 305,
added 1985, is as follows:

PART I - CHANGES TOTALS - Please fill in and calculate totals.

Town Highways	Previous Mileage	Added Mileage	Subtracted Mileage	Total	Scenic Highways
Class 1	2.406	0.038		2.444	0.000
Class 2	3.290			3.290	0.000
Class 3	4.47			4.47	0.000
State Highway	2.166			2.166	0.000
Total	12.332			12.370	0.000
* Class 1 Lane	0.000			—	
* Class 4	0.00			—	0.000
* Legal Trail	0.00			—	

* Mileage for Class 1 Lane, Class 4, and Legal Trail classifications are NOT included in total.

PART II - INFORMATION AND DESCRIPTION OF CHANGES SHOWN ABOVE.

Totals by K. Alley
3/27/2018.

1. NEW HIGHWAYS: Please attach Selectmen's "Certificate of Completion and Opening".

2. DISCONTINUED: Please attach SIGNED copy of proceedings (minutes of meeting).

3. RECLASSIFIED/REMEASURED: Please attach SIGNED copy of proceedings (minutes of meeting).

+0.038 mi CL1 TH-2 (Main St) Remeasured between W Enosburg Rd and Pearl St.

4. SCENIC HIGHWAYS: Please attach a copy of order designating/discontinuing Scenic Highways.

IF THERE ARE NO CHANGES IN MILEAGE: Check box and sign below. ☐

PART III - SIGNATURES - PLEASE SIGN.

Selectmen/ Aldermen/ Trustees Signatures:

[Signatures]
Edward V. Charon Ellen H. Men
Ly Breault

T/C/V Clerk Signature:

Indie J. Beaulieu

Date Filed:

1/24/18

Please sign ORIGINAL and return it for Transportation signature.

AGENCY OF TRANSPORTATION APPROVAL:

Signed copy will be returned to T/C/V Clerk.

APPROVED:

[Signature]
Representative, Agency of Transportation

DATE:

4/18/2018

Vermont Statutes Annotated

19 V.S.A. § 305. Measurement and inspection

Received

JAN 25 2018

Policy, Planning & Intermodal
Development Division

§ 305. Measurement and inspection

(a) After reasonable notice to the selectboard, a representative of the agency may measure and inspect the class 1, 2, and 3 town highways in each town to verify the accuracy of the records on file with the agency. Upon request, the selectboard or their designee shall be permitted to accompany the representative of the agency during the measurement and inspection. The agency shall notify the town when any highway, or portion of a highway, does not meet the standards for its assigned class. If the town fails, within one year, to restore the highway or portion of the highway to the accepted standard, or to reclassify, or to discontinue, or develop an acceptable schedule for restoring to the accepted standards, the agency for purposes of apportionment under section 306 of this title shall deduct the affected mileage from that assigned to the town for the particular class of the road in question.

(b) Annually, on or before February 10, the selectboard shall file with the town clerk a sworn statement of the description and measurements of all class 1, 2, 3, and 4 town highways and trails then in existence, including any special designation such as a throughway or scenic highway. When class 1, 2, 3, or 4 town highways, trails, or unidentified corridors are accepted, discontinued, or reclassified, a copy of the proceedings shall be filed in the town clerk's office and a copy shall be forwarded to the agency.

(c) All class 1, 2, 3, and 4 town highways and trails shall appear on the town highway maps by July 1, 2015.

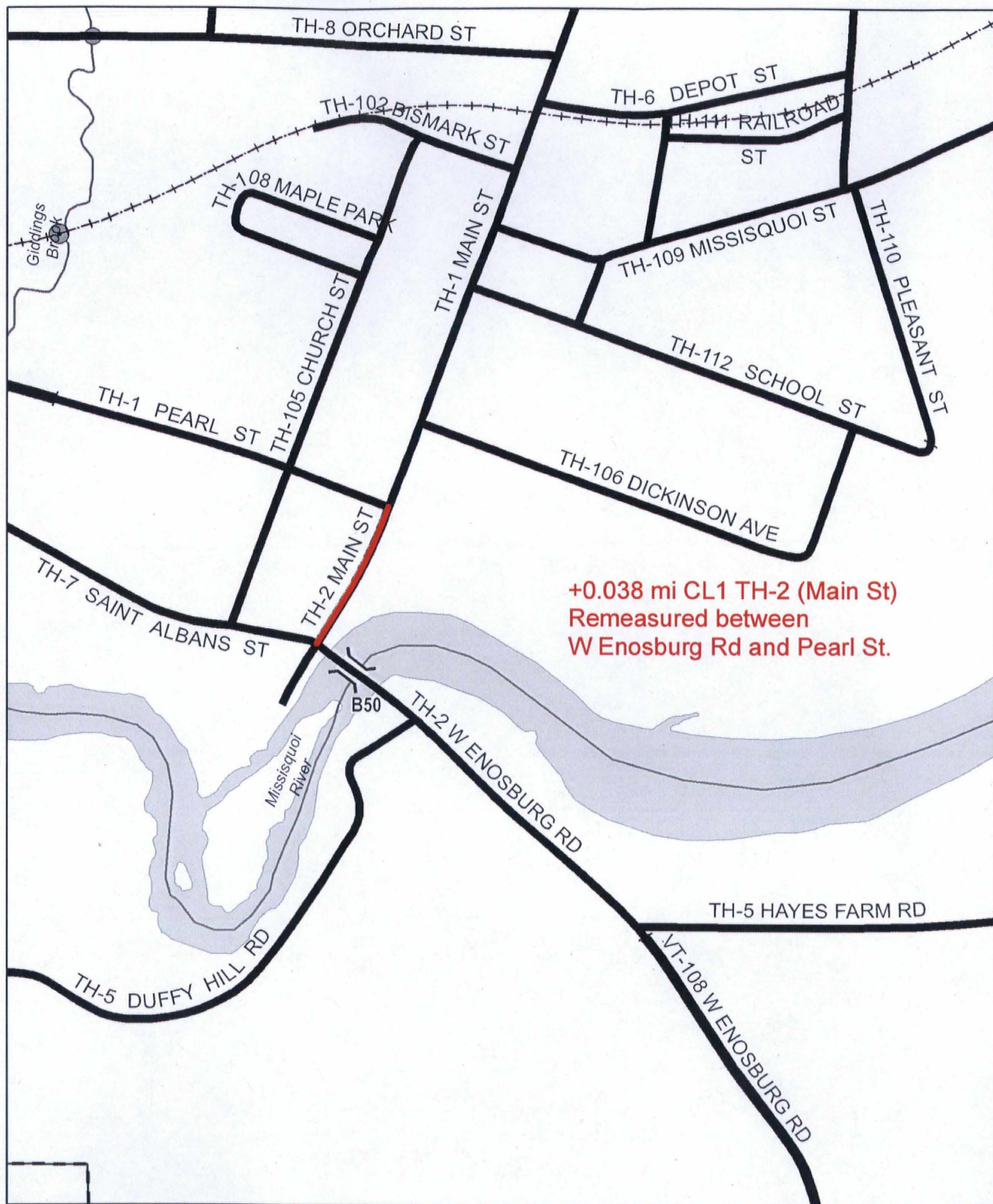
(d) At least 45 days prior to first including a town highway or trail that is not clearly observable by physical evidence of its use as a highway or trail and that is legally established prior to February 10, 2006 in the sworn statement required under subsection (b) of this section, the legislative body of the municipality shall provide written notice and an opportunity to be heard at a duly warned meeting of the legislative body to persons owning lands through which a highway or trail passes or abuts.

(e) The agency shall not accept any change in mileage until the records required to be filed in the town clerk's office by this section are received by the agency. A request by a municipality to the agency for a change in mileage shall include a description of the affected highway or trail, a copy of any surveys of the affected highway or trail, minutes of meetings at which the legislative body took action with respect to the changes, and a current town highway map with the requested deletions and additions sketched on it. A survey shall not be required for class 4 town highways that are legally established prior to February 10, 2006. All records filed with the agency are subject to verification in accordance with subsection (a) of this section.

(f) The selectboard of any town who are aggrieved by a finding of the agency concerning the measurement, description, or classification of a town highway may appeal to the transportation board by filing a notice of appeal with the executive secretary of the transportation board.

(g) The agency shall provide each town with a map of all of the highways in that town together with the mileage of each class 1, 2, 3, and 4 highway, as well as each trail, and such other information as the agency deems appropriate.

Excerpt of 19 V.S.A. § 305 - *Measurement and inspection* from Vermont Statutes Online located at – <https://legislature.vermont.gov/statutes/section/19/003/00305>



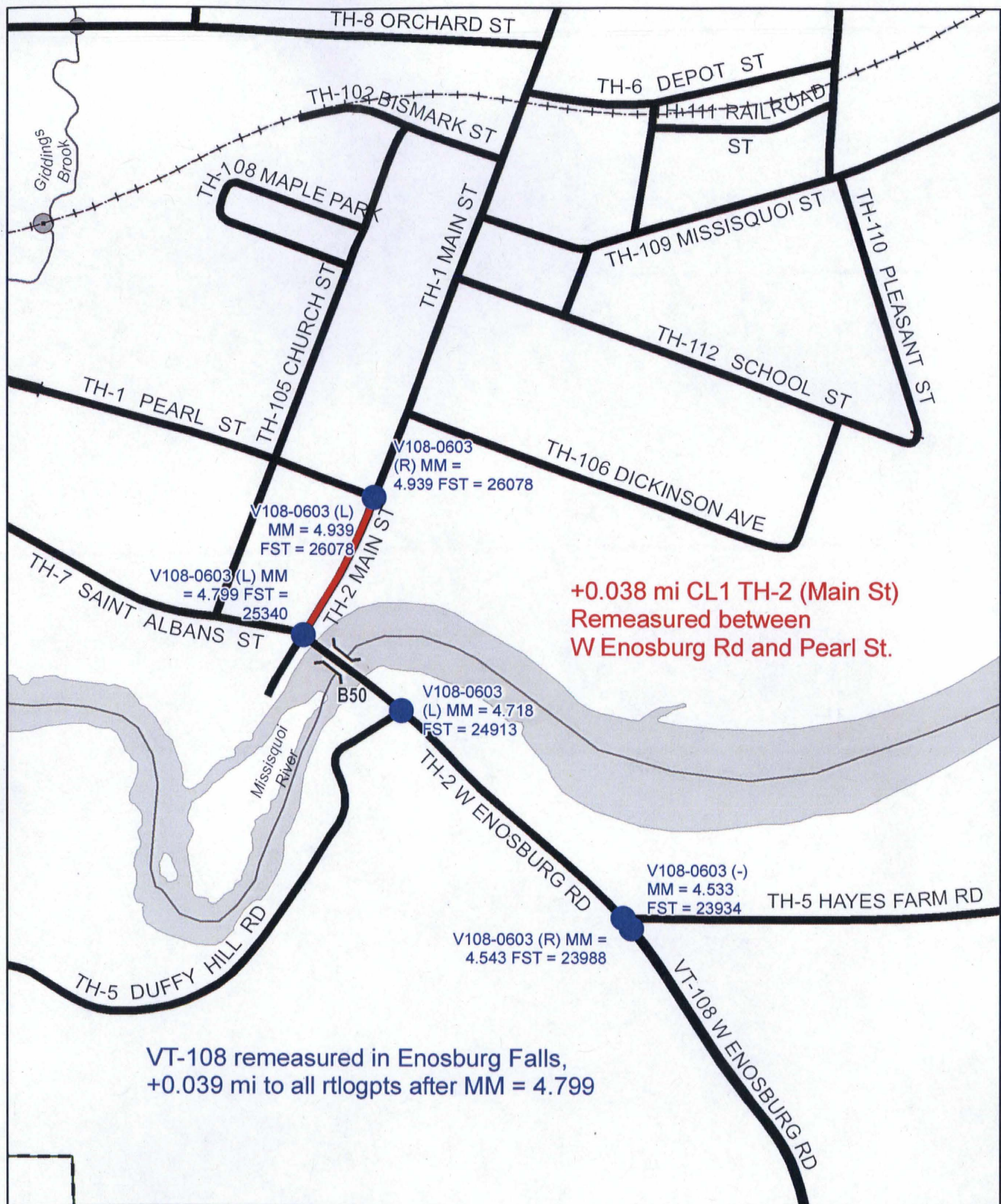
+0.038 mi CL1 TH-2 (Main St)
Remeasured between
W Enosburg Rd and Pearl St.

Mileage Certificate Changes 2018 ENOSBURG FALLS VILLAGE

(0603-1)

Mapping Section
Division of Policy and Planning
Vermont Agency of Transportation -- April 10, 2018





Mileage Certificate Changes 2018 ENOSBURG FALLS VILLAGE

(0603-1)

Mapping Section
Division of Policy and Planning
Vermont Agency of Transportation -- April 10, 2018



✓TEMPORARY AND DURABLE 4" YELLOW LINE
 ✓VT ROUTE 105 STA. 36+00 TO 38+00 SOLID LT. & RT.
 ✓VT ROUTE 108 STA. 256+00 TO 260+79 SOLID LT. & RT.
 (WITH CENTERLINE BREAKS FOR STREETS, TOWN HIGHWAYS AND CROSSWALKS)

✓TEMPORARY AND DURABLE 4" WHITE LINE
 ✓VT ROUTE 105 STA. 36+00 TO 38+00 SOLID LT. & RT.
 ✓VT ROUTE 108 STA. 256+00 TO 260+79 SOLID LT. & RT.
 (WITH EDGELINE BREAKS FOR STREETS, TOWN HIGHWAYS AND CROSSWALKS)

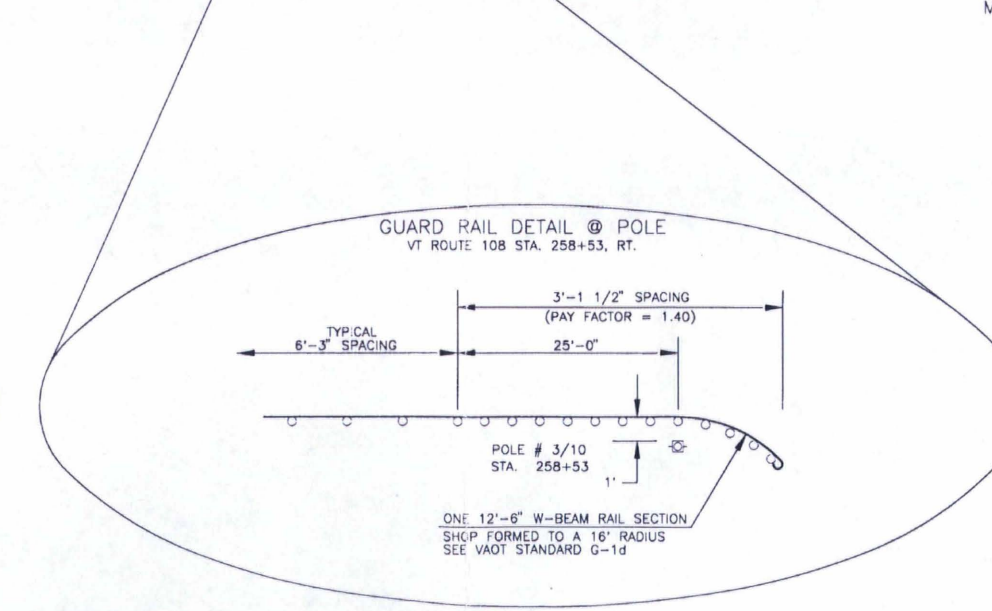
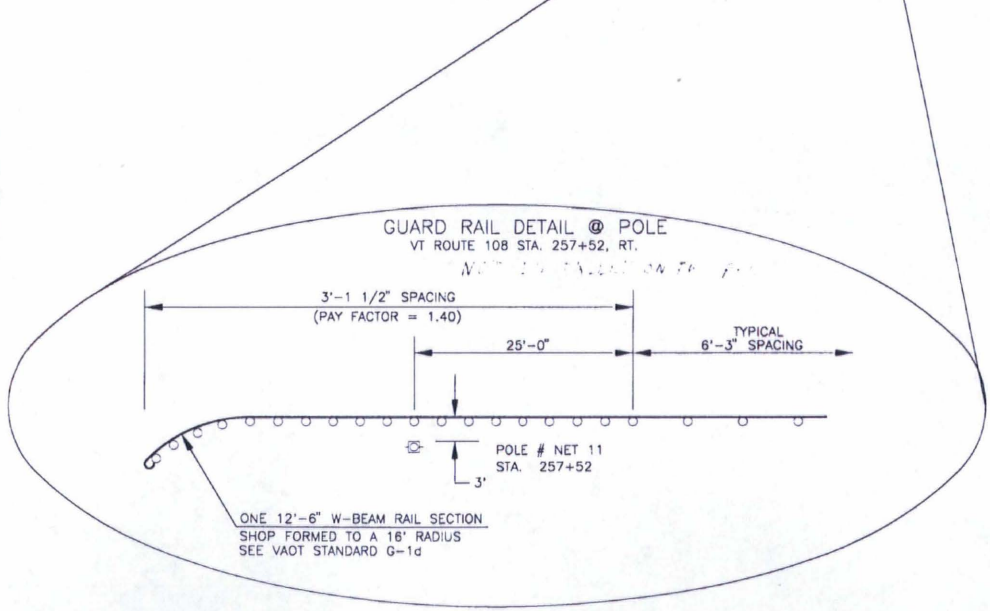
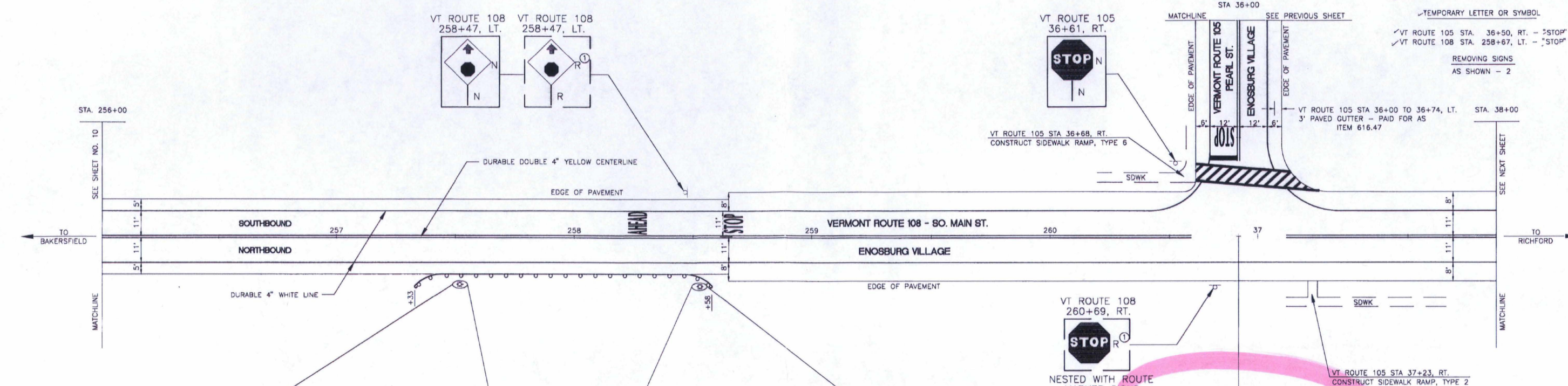
✓TEMPORARY AND DURABLE CROSSWALK W/DIAGONAL LINES
 ✓VT ROUTE 105 STA. 36+68, LT. & RT. 50LP

✓TEMPORARY AND DURABLE STOP BAR
 ✓VT ROUTE 105 STA. 36+59, RT. 12 LP

✓DURABLE LETTER OR SYMBOL
 ✓VT ROUTE 105 STA. 36+50, RT. - "STOP"
 ✓VT ROUTE 108 STA. 258+27, LT. - "AHEAD"
 ✓VT ROUTE 108 STA. 258+67, LT. - "STOP"

✓TEMPORARY LETTER OR SYMBOL
 ✓VT ROUTE 105 STA. 36+50, RT. - "STOP"
 ✓VT ROUTE 108 STA. 258+67, LT. - "STOP" "AHEAD"

REMOVING SIGNS
 AS SHOWN - 2



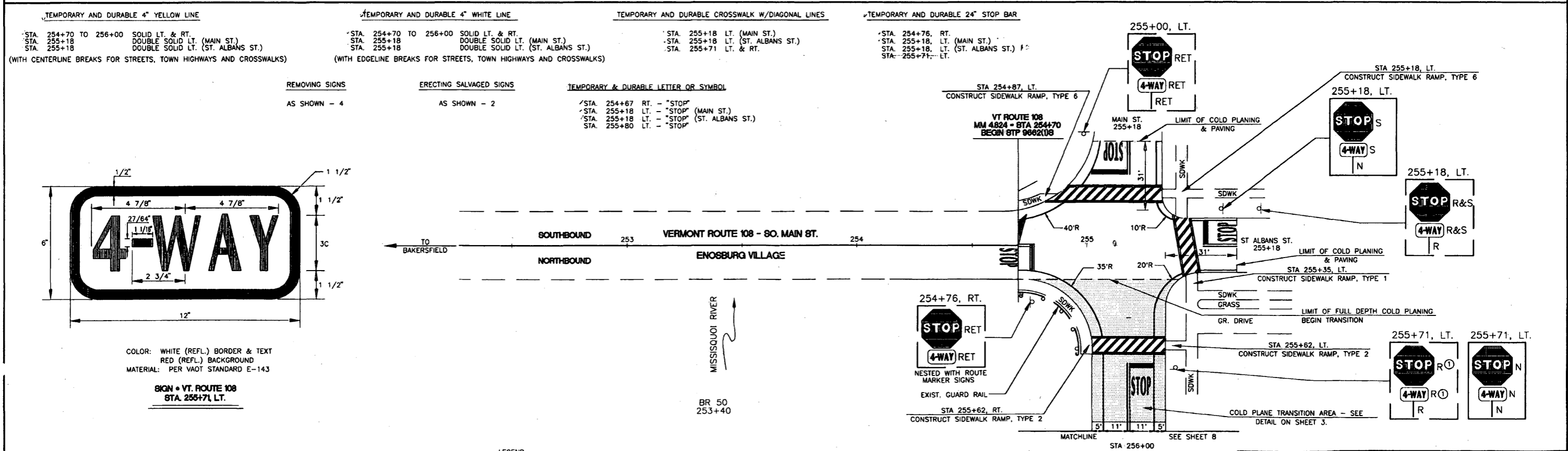
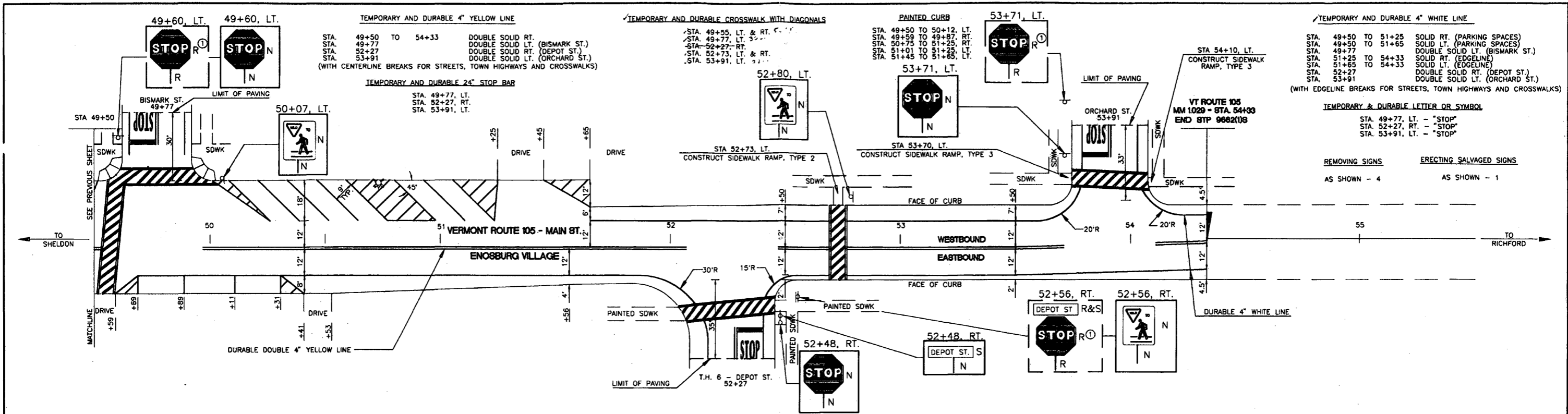
VT RTE 105 STA. 36+92 -
 VT RTE 108 STA. 260+79 BK (SURVEY) = MM 4939 -
 VT RTE 108 STA. 258+79 AHD (ROUTE LOG)
 SEE NOTE 3
 END STP 9662(108) - VT RTE. 108

- LEGEND
- NEW GUARD RAIL
 - NEW
 - REMOVE & SALVAGE
 - REMOVE SIGN
 - RETAIN
 - RETURN TO "ENOSBURG VILLAGE"

- NOTES:
- 1) ALL STATIONING IS REFERENCED TO SIDE STREET INTERSECTION INTERSECTION MILE MARKERS AS SHOWN ON THE VAOT ROUTE LOGS.
 - 2) FOR ANY TOWN HIGHWAY, STREET AND DRIVE DETAILS, SEE VAOT STANDARD E-193 AND THE COLD PLANE AND DRIVE DETAIL SHEET.
 - 3) STATIONING DIFFERS FROM WHAT IS SHOWN ON THE VAOT ROUTE LOG.

PAVING PROJECT LAYOUT

DRAWN BY W-M DATE 04/95
 DWG. FILE: L:\PAVING\ENOS_105\CONSTR30B.DWG
 PRF. FILE: 04-9530 DATE PLOTTED 03/11/96
 PROJ. NAME ENOSBURG FALLS
 PROJ. NO. 8TP 9662(108)
 SHEET 8 OF 14 SHEETS



LEGEND

- = NEW GUARD RAIL
- ⦿ = FIRE HYDRANT
- N = NEW
- R = REMOVE
- R&S = REMOVE & SALVAGE
- RET = RETAIN
- ① = RETURN TO "ENOSBURG VILLAGE"

NOTES:

- 1) ALL STATIONING IS REFERENCED TO SIDE STREET INTERSECTION INTERSECTION MILE MARKERS AS SHOWN ON THE VAOT ROUTE LOGS.
- 2) FOR ANY TOWN HIGHWAY, STREET AND DRIVE DETAILS, SEE VAOT STANDARD E-193 AND THE COLD PLANE AND DRIVE DETAIL SHEET.

PAVING PROJECT LAYOUT

DRAWN BY: W-M DATE: 04/95

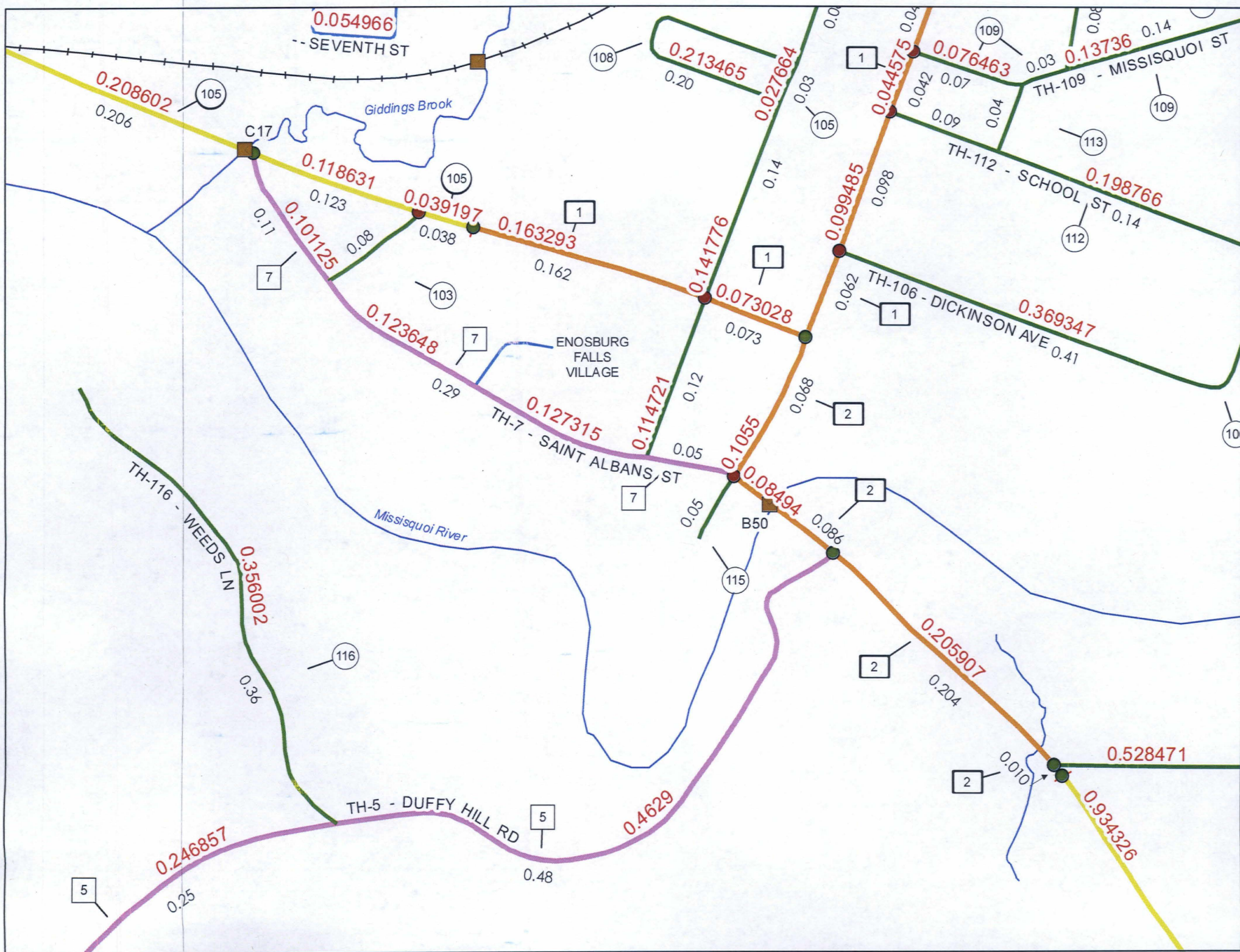
DWG. FILE: L:\PAVING\ENOS_105\CONST300.DWG

PRF. FILE: 04-9530 DATE PLOTTED: 03/13/96

PROJ. NAME: ENOSBURG FALLS

PROJ. NO.: 8TP 0662(108)

SHEET 10 OF 14 SHEETS



CHANGES DUE TO
MARCH 1st REPORT
1959

Origin of
measurement
error 1959

MILEAGE SUMMARY

VILLAGE STREETS.....	4.000	MILES 3.66
STATE AID HWY. NO. 1.....	0.41	" 2.037-1960 0.462
STATE AID HWY. NO. 2.....	1.460	" 1.470-1972-1960
STATE AID HWY. NO. 3.....	1.000	"
STATE AID HWY. NO. 4.....	0.850	"
STATE AID HWY. NO. 5.....	0.530	"
STATE AID HWY. NO. 6.....	0.340	" 0.450
STATE AID HWY. NO. 7.....	0.680	"
STATE AID HWY. NO. 8.....	0.77	" 1960
TOTAL STATE AID	5.901	" 5.721 5.719
STATE HWY. NO. VT.105	1.236	"
STATE HWY. NO. VT.108	0.930	"
TOTAL STATE HWY.	2.166	"
TOTAL ALL SYSTEMS	12.27	MILES 11.547 11.545

DRAWN BY J.T.P. 11/20/31

ENOSBURG FALLS VILLAGE

SCALE
0 0.1 0.2 MI.

MEAS. BY - A.W. COLEMAN
- G.L. PERKINS
- H.P. BURHAP

11/13/31

District No. 11

