

District 7  
Certcode 0510-0

**CERTIFICATE OF HIGHWAY MILEAGE  
YEAR ENDING FEBRUARY 10, 2020**

Fill out form, make and file copy with the Town Clerk, and mail ORIGINAL, before February 20, 2020 to:  
Vermont Agency of Transportation, Division of Policy, Planning and Intermodal Development, Mapping Section  
219 N. Main Street, Barre, VT 05641.

We, the members of the legislative body of GRANBY in ESSEX County  
on an oath state that the mileage of highways, according to Vermont Statutes Annotated, Title 19, Section 305,  
added 1985, is as follows:

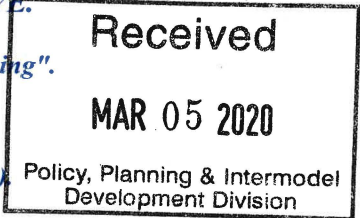
**PART I - CHANGES TOTALS - Please fill in and calculate totals.**

Town Highways	Previous Mileage	Added Mileage	Subtracted Mileage	Total	Scenic Highways
Class 1	0.000				0.000
Class 2	5.270				0.000
Class 3	5.49				0.000
State Highway	0.000				0.000
<b>Total</b>	<b>10.760</b>				<b>0.000</b>
* Class 1 Lane	0.000				
* Class 4	0.00				0.000
* Legal Trail	12.79				

\* Mileage for Class 1 Lane, Class 4, and Legal Trail classifications are NOT included in total.

**PART II - INFORMATION AND DESCRIPTION OF CHANGES SHOWN ABOVE.**

1. NEW HIGHWAYS: Please attach Selectmen's "Certificate of Completion and Opening".
2. DISCONTINUED: Please attach SIGNED copy of proceedings (minutes of meeting).
3. RECLASSIFIED/REMEASURED: Please attach SIGNED copy of proceedings (minutes of meeting).
4. SCENIC HIGHWAYS: Please attach a copy of order designating/discontinuing Scenic Highways.



IF THERE ARE NO CHANGES IN MILEAGE: Check box and sign below.

**PART III - SIGNATURES - PLEASE SIGN.**

Selectmen/ Aldermen/ Trustees Signatures:

*Robert C. Gitey*  
*Reginald A. Brunel*

T/C/V Clerk Signature:

*Jessie J. Jelle*

Date Filed:

*2/26/2020*

Please sign ORIGINAL and return it for Transportation signature.

AGENCY OF TRANSPORTATION APPROVAL:

Signed copy will be returned to T/C/V Clerk.

APPROVED:

*[Signature]*  
Representative, Agency of Transportation

DATE:

*3/5/2020*

## Vermont Statutes Annotated

### 19 V.S.A. § 305. Measurement and inspection

#### § 305. Measurement and inspection

(a) After reasonable notice to the selectboard, a representative of the agency may measure and inspect the class 1, 2, and 3 town highways in each town to verify the accuracy of the records on file with the agency. Upon request, the selectboard or their designee shall be permitted to accompany the representative of the agency during the measurement and inspection. The agency shall notify the town when any highway, or portion of a highway, does not meet the standards for its assigned class. If the town fails, within one year, to restore the highway or portion of the highway to the accepted standard, or to reclassify, or to discontinue, or develop an acceptable schedule for restoring to the accepted standards, the agency for purposes of apportionment under section 306 of this title shall deduct the affected mileage from that assigned to the town for the particular class of the road in question.

(b) Annually, on or before February 10, the selectboard shall file with the town clerk a sworn statement of the description and measurements of all class 1, 2, 3, and 4 town highways and trails then in existence, including any special designation such as a throughway or scenic highway. When class 1, 2, 3, or 4 town highways, trails, or unidentified corridors are accepted, discontinued, or reclassified, a copy of the proceedings shall be filed in the town clerk's office and a copy shall be forwarded to the agency.

(c) All class 1, 2, 3, and 4 town highways and trails shall appear on the town highway maps by July 1, 2015.

(d) At least 45 days prior to first including a town highway or trail that is not clearly observable by physical evidence of its use as a highway or trail and that is legally established prior to February 10, 2006 in the sworn statement required under subsection (b) of this section, the legislative body of the municipality shall provide written notice and an opportunity to be heard at a duly warned meeting of the legislative body to persons owning lands through which a highway or trail passes or abuts.

(e) The agency shall not accept any change in mileage until the records required to be filed in the town clerk's office by this section are received by the agency. A request by a municipality to the agency for a change in mileage shall include a description of the affected highway or trail, a copy of any surveys of the affected highway or trail, minutes of meetings at which the legislative body took action with respect to the changes, and a current town highway map with the requested deletions and additions sketched on it. A survey shall not be required for class 4 town highways that are legally established prior to February 10, 2006. All records filed with the agency are subject to verification in accordance with subsection (a) of this section.

(f) The selectboard of any town who are aggrieved by a finding of the agency concerning the measurement, description, or classification of a town highway may appeal to the transportation board by filing a notice of appeal with the executive secretary of the transportation board.

(g) The agency shall provide each town with a map of all of the highways in that town together with the mileage of each class 1, 2, 3, and 4 highway, as well as each trail, and such other information as the agency deems appropriate.

Excerpt of 19 V.S.A. § 305 - *Measurement and inspection* from Vermont Statutes Online located at – <https://legislature.vermont.gov/statutes/section/19/003/00305>

December 2019

HWY. No.	CLASS 3	CLASS 4
2	0.51	
3	1.03	
4	0.14	
5	0.00	
6	1.30	
7	0.30	
8	0.32	
9	0.80	
<b>TOTAL</b>	<b>5.49</b>	<b>0.00</b>

MILEAGE SUMMARY		
CLASS 2	5.270	
TH-1	TOTAL CLASS 2	5.270
CLASS 3		
	TOTAL CLASS 3	5.49
	TOTAL TOWN	10.760
	TOTAL STATE	6.000
<b>TOTAL TRAVELED HIGHWAYS, FEB. 10, 2019: 10.760</b>		
<small>(Excludes Class 4 and Legal Trail Mileage)</small>		

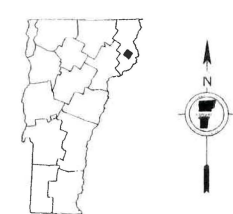
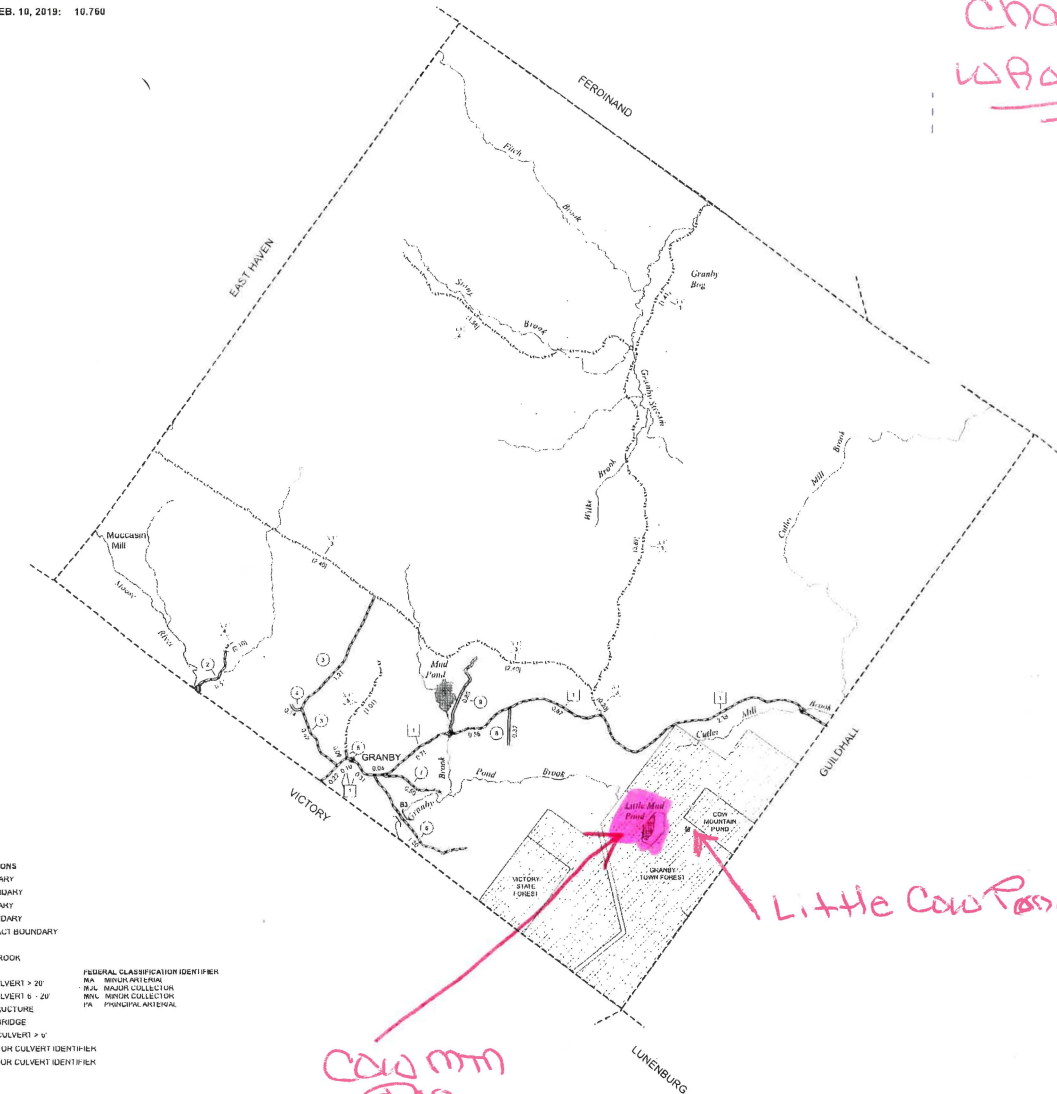
LEGAL TRAIL No.	LENGTH IN MILES LEGAL TRAIL
1	(5.10)
2	(1.00)
3	(5.00)
4	(0.10)
5	(1.01)
<b>TOTAL</b>	<b>12.79</b>

Don't know why this got changed but it is WRONG


nn

240,000  
235,000  
230,000  
225,000  
220,000

240,000  
235,000  
230,000  
225,000  
220,000



**VERMONT GENERAL HIGHWAY MAP**  
**Town of Granby**  
 ESSEX COUNTY  
 Transportation District #7  
 Prepared by the Vermont Agency of Transportation  
 Division of Policy, Planning and Intermodal Development  
 in cooperation with  
 U.S. Department of Transportation  
 Federal Highway Administration



- HIGHWAYS**
  - IN STATE
  - U.S. ROUTE
  - STATE ROUTE
  - CLASS 1
  - CLASS 2
  - CLASS 3
  - CLASS 4
  - LEGAL TRAIL
  - PARK AND HIDE
- INTERSTATE OR DIVIDED HIGHWAY
- STATE - HARD SURFACE OR PAVED
- TOWN - HARD SURFACE OR PAVED
- GRAVEL
- SOIL OR GRADED AND DRAINED EARTH
- UNIMPROVED OR PRIMITIVE
- IMPASSABLE OR UNTRAVELED
- LEGAL TRAIL
- DISCONTINUED
- HIGHWAY CLASS CHANGE
- PAVEMENT
- INACTIVE RAILROAD
- PUBLIC LAND - NATIONAL FOREST
- PUBLIC LAND - STATE/MUNICIPAL
- NATIONAL FOREST ROAD
- STATE FOREST HIGHWAY

**DISCLAIMER:**  
 The untraveled highways (dashed or town highways), discontinued highways, and legal trails herein are those of which the Agency of Transportation has record. Others may exist.  
 Highway and bridge data by the Agency of Transportation.  
 Town street structures drawn from the V1 CULVERTS (formerly VUBCT) online database. All other data from the Vermont Open Geographic Portal. © by named streams shown.

Vermont State Plane Coordinate System:  
 North American Datum of 1983  
 SPCS Zone Identifier: 4000  
 Geodetic Reference System 80  
 4,000-meter grid, Easting - Northing