

District 1
 Certcode 0211-0

**CERTIFICATE OF HIGHWAY MILEAGE
 YEAR ENDING FEBRUARY 10, 2021**

Fill out form, make and file a copy with the Town Clerk, and submit the Mileage Certificate on or before February 20, 2021 to: Vermont Agency of Transportation, Division of Policy, Planning and Intermodal Development, Mapping Section through upload to the secure FTP site or if necessary via mail to: VTrans PPAID - Mapping Section, 2178 Airport Rd, Unit B, Berlin, VT 05641.

We, the members of the legislative body of SANDGATE in BENNINGTON County on an oath state that the mileage of highways, according to Vermont Statutes Annotated, Title 19, Section 305, added 1985, is as follows:

PART I - CHANGES TOTALS - Please fill in and calculate totals.

Town Highways	Previous Mileage	Added Mileage	Subtracted Mileage	Total	Scenic Highways
Class 1	0.000				0.000
Class 2	7.580				0.000
Class 3	20.82		3 2.15	17.82 18.67	0.000
State Highway	0.000				0.000
Total	28.400			25.4 26.25	0.000
* Class 1 Lane	0.000				
* Class 4	5.33	3 2.15	8.33	8.33 7.48	0.000
* Legal Trail	0.00				

* Mileage for Class 1 Lane, Class 4, and Legal Trail classifications are NOT included in total.

mileage adjustments by S.Moulton, VTrans 2021-03-17

PART II - INFORMATION AND DESCRIPTION OF CHANGES SHOWN ABOVE.

- NEW HIGHWAYS:** Please attach Selectmen's "Certificate of Completion and Opening".
- DISCONTINUED:** Please attach SIGNED copy of proceedings (minutes of meeting).
 DEC 21, 2020 select board minutes
- RECLASSIFIED/REMEASURED:** Please attach SIGNED copy of proceedings (minutes of meeting).
 DEC 21, 2020 select board minutes
- SCENIC HIGHWAYS:** Please attach a copy of order designating/discontinuing Scenic Highways.

IF THERE ARE NO CHANGES IN MILEAGE: Place an X in the box and sign below.

PART III - SIGNATURES - PLEASE SIGN.

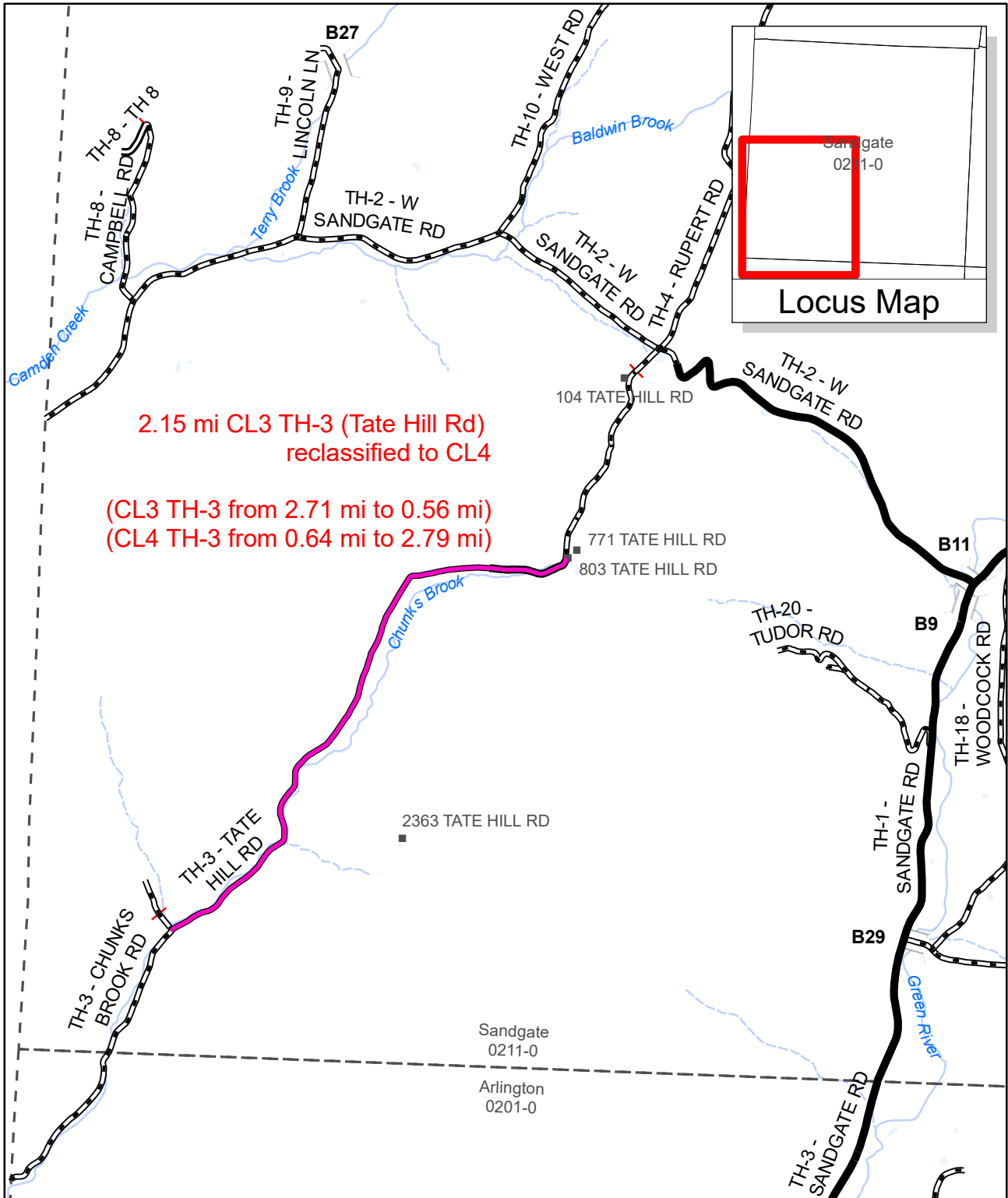
Signatures of Selectmen/ Aldermen/ Trustees: *Mike Hall* *Thomas Scitell*
Grant Lewis *James [unclear]*

Signature of T/C/V Clerk: *Sandra Reddy* Date Filed: 2/17/21

Please sign ORIGINAL and return it for Transportation signature.

AGENCY OF TRANSPORTATION APPROVAL: Signed copy will be returned to T/C/V Clerk.

APPROVED: _____ DATE: _____
 Representative, Agency of Transportation



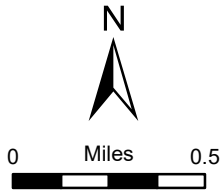
2.15 mi CL3 TH-3 (Tate Hill Rd)
reclassified to CL4

(CL3 TH-3 from 2.71 mi to 0.56 mi)
(CL4 TH-3 from 0.64 mi to 2.79 mi)

Mileage Certificate Change 2021 SANDGATE

(CERTCODE: 0211-0)

Mapping Section
Division of Policy, Planning and Intermodal Development
Vermont Agency of Transportation -- March 2021



Sandgate Vermont Select Board Meeting - December 21, 2020

CALL TO ORDER: AT 6:03 PM

ATTENDANCE: Mike Hill, Suzy dePeyster, Tom Santelli, Karen Dzialo. Absent: Karen Tendrup. Also present: Sandy Reidy, Treasurer/Town Clerk; Consie West, Citizen; John Whalen, Attorney.

ROAD RECLASSIFICATION HEARING CONTINUED: Amendment to the Ordinance regarding summer and winter maintenance on Class IV Roads was reviewed. A motion to accept the change by Mike Hill and seconded by Tom Santelli. All in favor. Kate Kenny, Town Webmaster, will update the ordinance on Town website. A contract between the Town and Consie West regarding maintenance on Tate Hill Road was reviewed and accepted by the Board. Board authorized Sandy Reidy, Town Clerk, to sign the contract. The contract will be notarized by John Whalen and returned to Town for recording. Tom Santelli moved to reclassify Tate Hill from Wests' drive to Panteleon Lane intersection with Chunks Brook Rd to Class IV. Mike seconded. All in favor.

TREASURER'S REPORT: Sandy Reidy presented Treasurer's Report to Board.

DRY HYDRANT REPORT: The Town will apply for a grant for the dry hydrant. Troy Dare, VACD, will engineer the Consie West site.

12/07 MINUTES WERE REVIEWED. Tom motioned to accept, Mike seconded. All in favor.

BUDGET: Discussed proposed monetary changes, will continue on Jan. 4 and 18, 2021.

FEMA WOODCOCK BRIDGE UPDATE: Town requested a two-year extension. FEMA scope of work and cost allowed to fix the bridge are not compatible. Paul Holiday will give a quote to complete the work needed. Karen Dzialo will take over the paperwork/portal to the FEMA system.

ARLINGTON TOWN FOREST PURCHASE: Board received request from Arlington to help fund said purchase of Red Mountain property. Board will place it on the Warning to be discussed at 2021 Annual Town Meeting.

OTHER BUSINESS: the ADF (defibrillator) is here. Installation at Town Hall and demonstration how to operate to follow.

Motion to adjourn made by Karen Dzialo and seconded by Tom Santelli. All in favor.

Meeting adjourned at 7:20 pm

NEXT MEETING WILL BE JANUARY 4, 2021 AT 6:00 PM AT THE TOWN HALL

Respectfully submitted,
Karen Dzialo

Mike Hill *Tom Santelli*
Karen Tendrup *Sandy Reidy*

Select Board Re-classification Site Meeting - September 30, 2020

Convened at 4:30 pm at West Driveway on Tate Hill Rd to Panteleon Lane (pvt) on Chunks Brook Rd.

At site: Select Board members: Tom Santelli, Mike Hill, Suzanne dePeyster
Also: interested parties: Consie West, Maggie Hadleigh-West, John Whalen, Attorney.

At 4:30 pm Tom Santelli drove Tate Hill Rd to the West Driveway then down to Panteleon Lane where Tom met Mike and Suzy. John Whalen joined them.

At 5:30 pm Tom Santelli, Suzanne dePeyster and Mike Hill met at the Sandgate Town Hall to hear and receive testimony on the reclassification of the road.

Others Present: Lucas Pike, Joe Nolan, Jason Dains, Consie West, Maggie Hadleigh-West, John Whalen, Attorney.

Board received a letter from the Wests and from the Bishops.

Discussion of insurance ramifications, winter fuel delivery etc. Town will research adopting a Class 4 Town Ordinance that will allow the Town to maintain the Class 4 roads but not bring them up to costly Class 3 standards. Town Attorney will be consulted. John Whalen will be sent a draft copy.

Mike Hill motioned to continue the hearing at the Oct 5, 2020 Select Board Meeting 6:00pm, Sandgate Town Hall. Tom Santelli seconded. All in favor.

Meeting to be continued.

Respectfully submitted,
Suzanne dePeyster

Sandgate VT Select Board Meeting Minutes – September 14, 2020

CALL TO ORDER: 6:07 PM

ATTENDANCE: Suzy dePeyster, Karen Dzialo, Mike Hill, Tom Santelli, Karen Tendrup.
Also present: Jim Henderson

ROAD EROSION/DRAINAGE REPORT: Jim Henderson from BCRC presented the Board with a review of the Clean Water Act and its impact on the Town. The Town applied for, and received, an \$8,000 grant pay for a \$10,000 study of Town roads. Town will pay the remaining \$2000. This study will identify and prioritize hydraulically connected roads and trouble spots on both class 3 and class 4 roads. It will be based on criteria such as: slope, gully erosion, road crown, drainage (vegetation or stone-lined ditches), erosion by bridges, and culvert size. It was noted that additional gravel is needed to raise the road beds. Unfortunately, gravel cost is not covered by grants and Town will need to budget for that need. The Select Board will contract with BCRC for this study to be completed before the end of the year and the information provided will enable Town to apply for grants to offset the cost of bringing the roads up to the Clean Water Act standards. Mike Hill motioned Tom Santelli seconded. All in favor.

ORDERS WERE SIGNED.

MINUTES OF AUGUST 24, 2020 MEETING WERE REVIEWED. Karen Tendrup motioned to approve the minutes with one change, adding her name as absent. Mike Hill seconded, all in favor.

ROAD RECLASSIFICATION: Karen Dzialo reported that the public notice went in the Bennington Banner on September 12, 2020. Certified letters were sent to property owners. Sandgate Planning Commission was notified. All paperwork is on file in the Select Board file cabinet.

As stated in the notice, the Board will visit the site on Tate Hill Road at 4:30 on Wednesday September 30, 2020, followed by hearing any testimony at the Town Hall at 5:30.

Board will also work on a class 4 road plan for all class 4 roads in Town.

ZONING ADMINISTRATION UPDATE: No new information. It was noted that Kozinski has had since May 4, 2020 to rectify the situation and have his property use changed. The Select Board expects to hear from the Planning Board by October.

FEMA WOODCOCK BRIDGE: Town got notice from Ross Nagy regarding the work to be done on the bridge. It was discussed that the Town should have FEMA handle the contract since they priced it out.

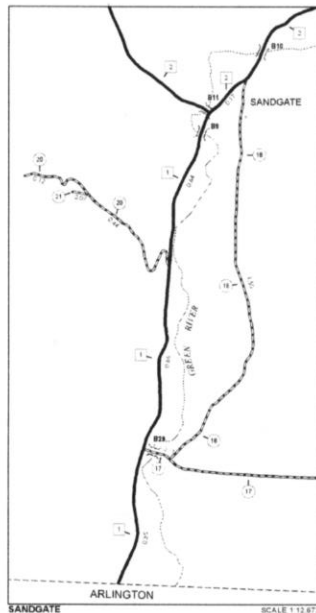
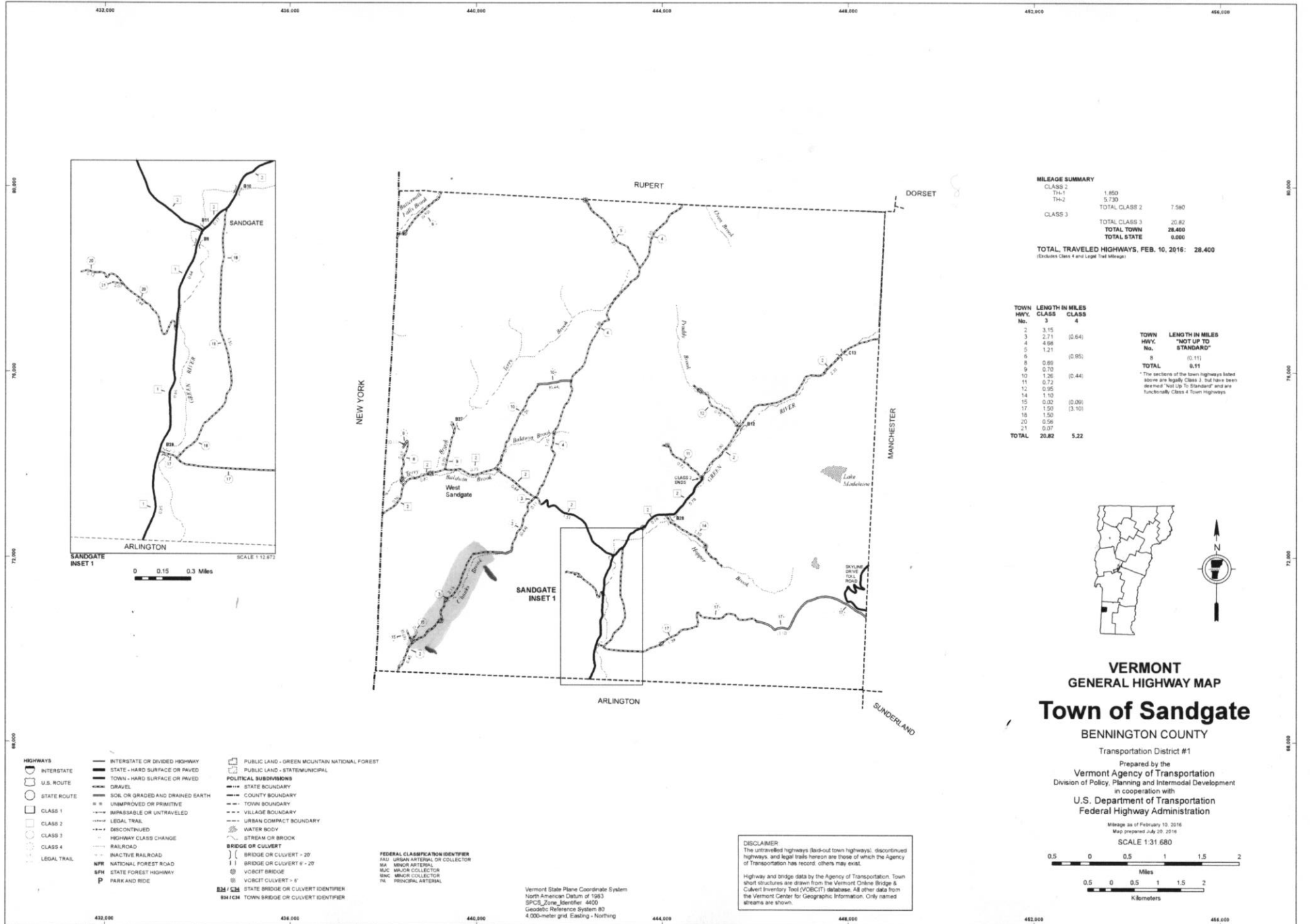
A motion was made by Tom Santelli to adjourn and seconded by Karen Tendrup. All in favor.

The meeting was adjourned at 7:10pm

THE NEXT MEETING WILL BE SEPTEMBER 28, 2020*

***NOTE:** The meetings will return to the usual schedule of 6:00 p.m. on the 1st and 3rd Monday of the month in October, which would be October 5, and October 19 (meeting dates were changed in September because of the Labor Day Holiday)

Respectfully Submitted by
Karen Dzialo



MILEAGE SUMMARY

CLASS 2	1,850
TH-1	5,730
TH-2	7,580
TOTAL CLASS 2	7,580
CLASS 3	20.82
TOTAL CLASS 3	20.82
TOTAL TOWN	28,460
TOTAL STATE	6,000

TOTAL, TRAVELED HIGHWAYS, FEB. 10, 2016: 28,400
(Excludes Class 4 and Legal Trail mileage)

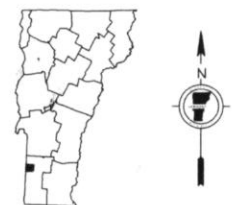
TOWN HWY. No.	LENGTH IN MILES CLASS 3	LENGTH IN MILES CLASS 4
2	3.15	
3	2.71	(0.64)
4	4.98	
5	1.21	
6		(0.95)
8	0.80	
9	0.70	
10	1.26	(0.44)
11	0.72	
12	0.95	
14	1.10	
15	0.32	(0.09)
17	1.50	(3.10)
18	1.50	
20	0.56	
21	0.07	
TOTAL	20.82	5.22

TOWN HWY. No. **LENGTH IN MILES "NOT UP TO STANDARD"**

8 (0.11)


TOTAL **0.11**

* The sections of the main highways listed above are legally Class 3, but have been deemed "not up to standard" and are functionally Class 4 town highways.



VERMONT
GENERAL HIGHWAY MAP
Town of Sandgate
BENNINGTON COUNTY

Transportation District #1
Prepared by the
Vermont Agency of Transportation
Division of Policy, Planning and Intermodal Development
in cooperation with
U.S. Department of Transportation
Federal Highway Administration



DISCLAIMER
The untraveled highways (back-out town highways), discontinued highways, and legal trails herein are those of which the Agency of Transportation has record; others may exist.

Highway and bridge data by the Agency of Transportation, Town short structures are drawn from the Vermont Online Bridge & Culvert Inventory Tool (VOBCIT) database. All other data from the Vermont Center for Geographic Information. Only named streams are shown.

- HIGHWAYS**
- INTERSTATE OR DIVIDED HIGHWAY
 - INTERSTATE
 - U.S. ROUTE
 - STATE ROUTE
 - CLASS 1
 - CLASS 2
 - CLASS 3
 - CLASS 4
 - LEGAL TRAIL
- INTERSTATE OR DIVIDED HIGHWAY
STATE - HARD SURFACE OR PAVED
TOWN - HARD SURFACE OR PAVED
GRAVEL
SOIL OR GRADED AND DRAINED EARTH
UNIMPROVED OR PRIMITIVE
IMPASSABLE OR UNTRAVELED
LEGAL TRAIL
DISCONTINUED
HIGHWAY CLASS CHANGE
RAILROAD
INACTIVE RAILROAD
NFR NATIONAL FOREST ROAD
SFH STATE FOREST HIGHWAY
P PARK AND RIDE
- PUBLIC LAND - GREEN MOUNTAIN NATIONAL FOREST
PUBLIC LAND - STATE/MUNICIPAL
- POLITICAL SUBDIVISIONS**
- STATE BOUNDARY
 - COUNTY BOUNDARY
 - TOWN BOUNDARY
 - VILLAGE BOUNDARY
 - URBAN COMPACT BOUNDARY
 - WATER BODY
 - STREAM OR BROOK
 - BRIDGE OR CULVERT
 - BRIDGE OR CULVERT - 20'
 - BRIDGE OR CULVERT 6' - 20'
 - VOBCIT BRIDGE
 - VOBCIT CULVERT - 6'
- FEDERAL CLASSIFICATION IDENTIFIER**
- FAU URBAN ARTERIAL OR COLLECTOR
 - MA MAJOR ARTERIAL
 - MIC MAJOR COLLECTOR
 - MINC MINOR COLLECTOR
 - PA PRINCIPAL ARTERIAL
- 8M / 8M STATE BRIDGE OR CULVERT IDENTIFIER
8M / 8M TOWN BRIDGE OR CULVERT IDENTIFIER

Vermont State Plane Coordinate System
North American Datum of 1983
SPCR_Zone_Identifier: 4600
Geoidic Reference System: 80
4,000-meter grid, Easting - Nothing