

CERTIFICATE OF HIGHWAY MILEAGE
YEAR ENDING FEBRUARY 10, 2017

Fill out form, make and file copy with the Town Clerk, and mail ORIGINAL, before February 20, 2017 to:
Vermont Agency of Transportation, Division of Policy, Planning and Intermodal Development, Mapping Section
One National Life Drive, Montpelier, VT 05633.

We, the members of the legislative body of ARLINGTON in BENNINGTON County
on an oath state that the mileage of highways, according to Vermont Statutes Annotated, Title 19, Section 305,
added 1985, is as follows:

PART I - CHANGES TOTALS - Please fill in and calculate totals.

Table with 6 columns: Town Highways, Previous Mileage, Added Mileage, Subtracted Mileage, Total, Scenic Highways. Rows include Class 1, Class 2, Class 3, State Highway, Total, Class 1 Lane, Class 4, and Legal Trail.

* Mileage for Class 1 Lane, Class 4, and Legal Trail classifications are NOT included in total.

PART II - INFORMATION AND DESCRIPTION OF CHANGES SHOWN ABOVE.

totals checked by
K. Grimaldi
12/03/2017

- 1. NEW HIGHWAYS: Please attach Selectmen's "Certificate of Completion and Opening".
2. DISCONTINUED: Please attach SIGNED copy of proceedings (minutes of meeting).
3. RECLASSIFIED/REMEASURED: Please attach SIGNED copy of proceedings (minutes of meeting).
4. SCENIC HIGHWAYS: Please attach a copy of order designating/discontinuing Scenic Highways.

IF THERE ARE NO CHANGES IN MILEAGE: Check box and sign below. []

PART III - SIGNATURES - PLEASE SIGN.

Selectmen/ Aldermen/ Trustees Signatures:

Handwritten signatures of Keith Squires, Daniel M. Harvey, and Robins. Welch.

T/C/V Clerk Signature:

Handwritten signature of Robins. Welch.

Date Filed:

2/16/2017

Please sign ORIGINAL and return it for Transportation signature.

AGENCY OF TRANSPORTATION APPROVAL: Signed copy will be returned to T/C/V Clerk.

APPROVED:

Representative, Agency of Transportation

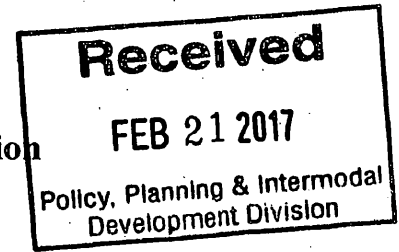
DATE:

3/30/2017

Vermont Statutes Annotated

19 V.S.A. § 305. Measurement and inspection

§ 305. Measurement and inspection



(a) After reasonable notice to the selectboard, a representative of the agency may measure and inspect the class 1, 2, and 3 town highways in each town to verify the accuracy of the records on file with the agency. Upon request, the selectboard or their designee shall be permitted to accompany the representative of the agency during the measurement and inspection. The agency shall notify the town when any highway, or portion of a highway, does not meet the standards for its assigned class. If the town fails, within one year, to restore the highway or portion of the highway to the accepted standard, or to reclassify, or to discontinue, or develop an acceptable schedule for restoring to the accepted standards, the agency for purposes of apportionment under section 306 of this title shall deduct the affected mileage from that assigned to the town for the particular class of the road in question.

(b) Annually, on or before February 10, the selectboard shall file with the town clerk a sworn statement of the description and measurements of all class 1, 2, 3, and 4 town highways and trails then in existence, including any special designation such as a throughway or scenic highway. When class 1, 2, 3, or 4 town highways, trails, or unidentified corridors are accepted, discontinued, or reclassified, a copy of the proceedings shall be filed in the town clerk's office and a copy shall be forwarded to the agency.

(c) All class 1, 2, 3, and 4 town highways and trails shall appear on the town highway maps by July 1, 2015.

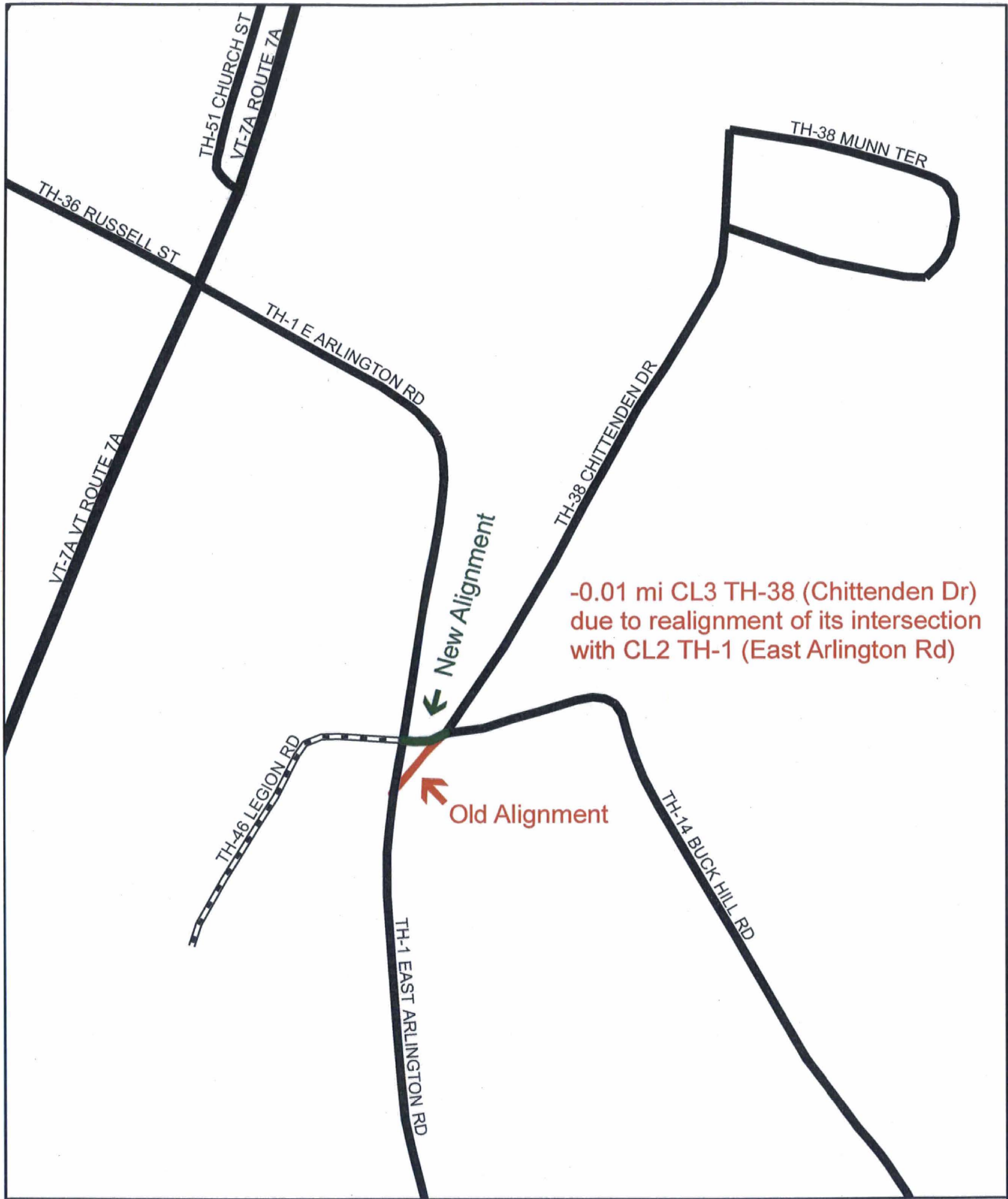
(d) At least 45 days prior to first including a town highway or trail that is not clearly observable by physical evidence of its use as a highway or trail and that is legally established prior to February 10, 2006 in the sworn statement required under subsection (b) of this section, the legislative body of the municipality shall provide written notice and an opportunity to be heard at a duly warned meeting of the legislative body to persons owning lands through which a highway or trail passes or abuts.

(e) The agency shall not accept any change in mileage until the records required to be filed in the town clerk's office by this section are received by the agency. A request by a municipality to the agency for a change in mileage shall include a description of the affected highway or trail, a copy of any surveys of the affected highway or trail, minutes of meetings at which the legislative body took action with respect to the changes, and a current town highway map with the requested deletions and additions sketched on it. A survey shall not be required for class 4 town highways that are legally established prior to February 10, 2006. All records filed with the agency are subject to verification in accordance with subsection (a) of this section.

(f) The selectboard of any town who are aggrieved by a finding of the agency concerning the measurement, description, or classification of a town highway may appeal to the transportation board by filing a notice of appeal with the executive secretary of the transportation board.

(g) The agency shall provide each town with a map of all of the highways in that town together with the mileage of each class 1, 2, 3, and 4 highway, as well as each trail, and such other information as the agency deems appropriate.

Excerpt of 19 V.S.A. § 305 - *Measurement and inspection* from Vermont Statutes Online located at – <http://legislature.vermont.gov/statutes/section/19/003/00305>




-0.01 mi CL3 TH-38 (Chittenden Dr)
 due to realignment of its intersection
 with CL2 TH-1 (East Arlington Rd)

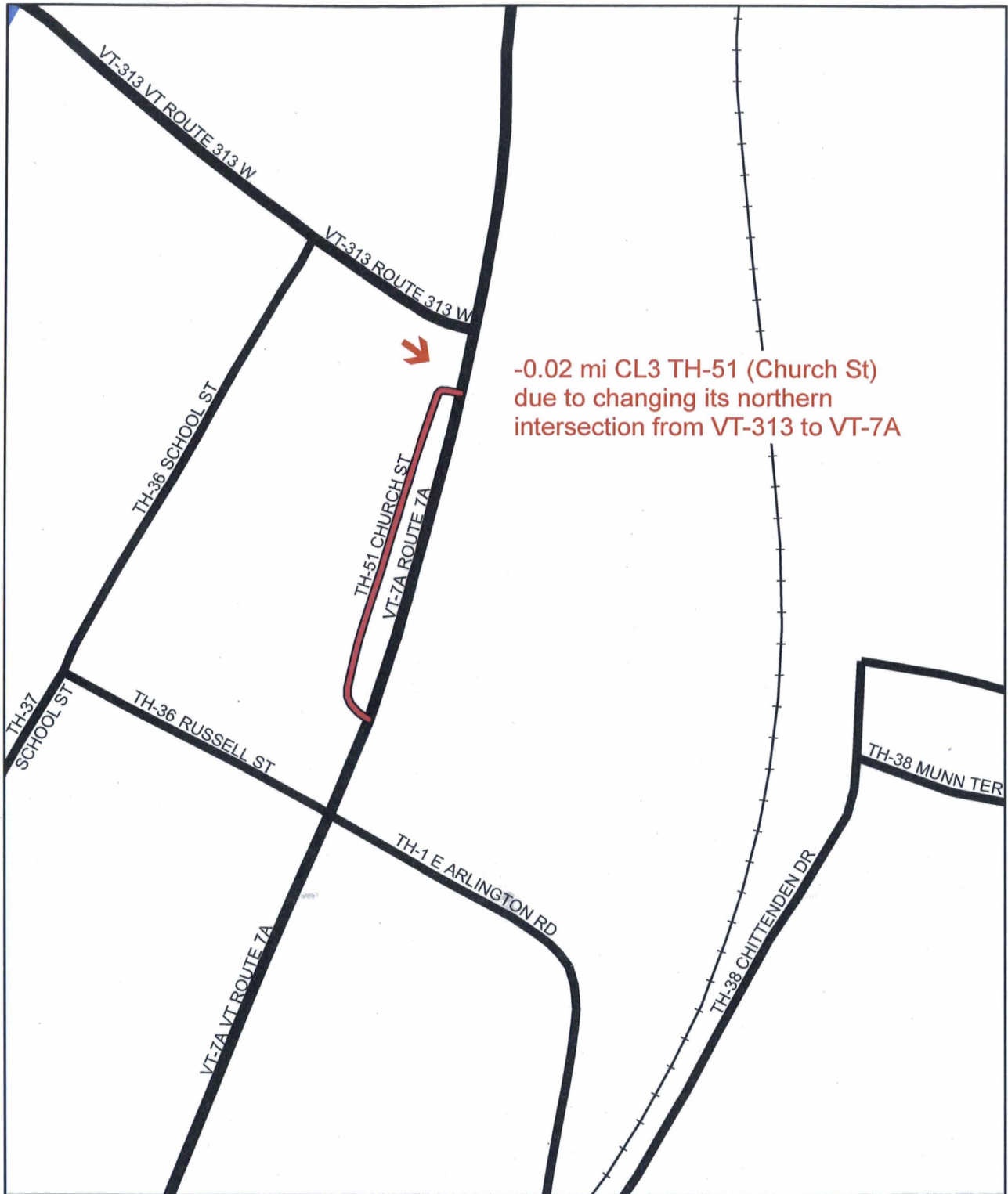
New Alignment

Old Alignment

Mileage Certificate Change 2017
ARLINGTON
 (CTCODE: 0201)

Mapping Section
 Division of Policy, Planning and Intermodal Development
 Vermont Agency of Transportation - December 2016





Mileage Certificate Change 2017
ARLINGTON

(CTCODE: 0201)

Mapping Section
 Division of Policy, Planning and Intermodal Development
 Vermont Agency of Transportation - December 2016



CERTIFICATE OF HIGHWAY MILEAGE
YEAR ENDING FEBRUARY 10, 2017

Fill out form, make and file copy with the Town Clerk, and mail ORIGINAL, before February 20, 2017 to: Vermont Agency of Transportation, Division of Policy, Planning and Intermodal Development, Mapping Section One National Life Drive, Montpelier, VT 05633.

We, the members of the legislative body of ARLINGTON in BENNINGTON County on an oath state that the mileage of highways, according to Vermont Statutes Annotated, Title 19, Section 305, added 1985, is as follows:

PART I - CHANGES TOTALS - Please fill in and calculate totals.

Table with 6 columns: Town Highways, Previous Mileage, Added Mileage, Subtracted Mileage, Total, Scenic Highways. Rows include Class 1, Class 2, Class 3, State Highway, Total, Class 1 Lane, Class 4, and Legal Trail.

* Mileage for Class 1 Lane, Class 4, and Legal Trail classifications are NOT included in total.

PART II - INFORMATION AND DESCRIPTION OF CHANGES SHOWN ABOVE.

- 1. NEW HIGHWAYS: Please attach Selectmen's "Certificate of Completion and Opening".
2. DISCONTINUED: Please attach SIGNED copy of proceedings (minutes of meeting).
3. RECLASSIFIED/REMEASURED: Please attach SIGNED copy of proceedings (minutes of meeting).
4. SCENIC HIGHWAYS: Please attach a copy of order designating/discontinuing Scenic Highways.

-0.01 mi CL3 TH-38 (Chittenden Dr) due to realignment of its intersection with CL2 TH-1 (East Arlington Rd)
-0.02 mi CL3 TH-51 (Church St) due to changing its northern intersection from VT-313 to VT-7A

IF THERE ARE NO CHANGES IN MILEAGE: Check box and sign below. []

PART III - SIGNATURES - PLEASE SIGN.

Selectmen/ Aldermen/ Trustees Signatures: _____

T/C/V Clerk Signature: _____ Date _____

Please sign ORIGINAL and return it for Transportation signature.

AGENCY OF TRANSPORTATION APPROVAL: Signed copy will be returned

APPROVED: _____ DATE _____
Representative, Agency of Transportation

Arlington preloaded cert 2016-12-6
-0.02 mi CL3 TH-51
Church St
due to changing its northern intersection from VT-313 to VT-7A

Grimaldi, Kevan

From: Grimaldi, Kevan
Sent: Tuesday, February 14, 2017 9:24 AM
To: Taft, Christopher
Cc: 'Arlington Manager'
Subject: RE: Arlington Town Mileage Certificate
Attachments: 201702140929.pdf

Good morning, Chris -

The changes made to Arlington's mileage certificate have occurred on our end due to observed discrepancies between the real-world roads layout and what our database had previously depicted. I am including scans of the changes we have made and relevant screencaps and documentation to support them; please let me know if these changes have been made in error and should be reverted to their previous alignment.

Thank you,
Kevan Grimaldi
GIS Specialist
VTrans – Mapping Section

From: Taft, Christopher
Sent: Monday, February 13, 2017 12:55 PM
To: Grimaldi, Kevan <Kevan.Grimaldi@vermont.gov>
Cc: Arlington Manager <arlmanage@comcast.net>
Subject: Arlington Town Mileage Certificate

Kevan,

As per our phone conversation, I am emailing you to inquiry about the Town of Arlington Mileage Certificate. The town has seen a change in their recorded mileage (0.03 total, 0.02 TH-51 Church St, 0.01 TH-38 Chittenden). The town has not gone through the process to make these changes. It seems that the changes are accurate to the town highways in town. Can you please see if your records show the changes and explain why they changed? Thank you for your help and I have CC'd the town on this email.

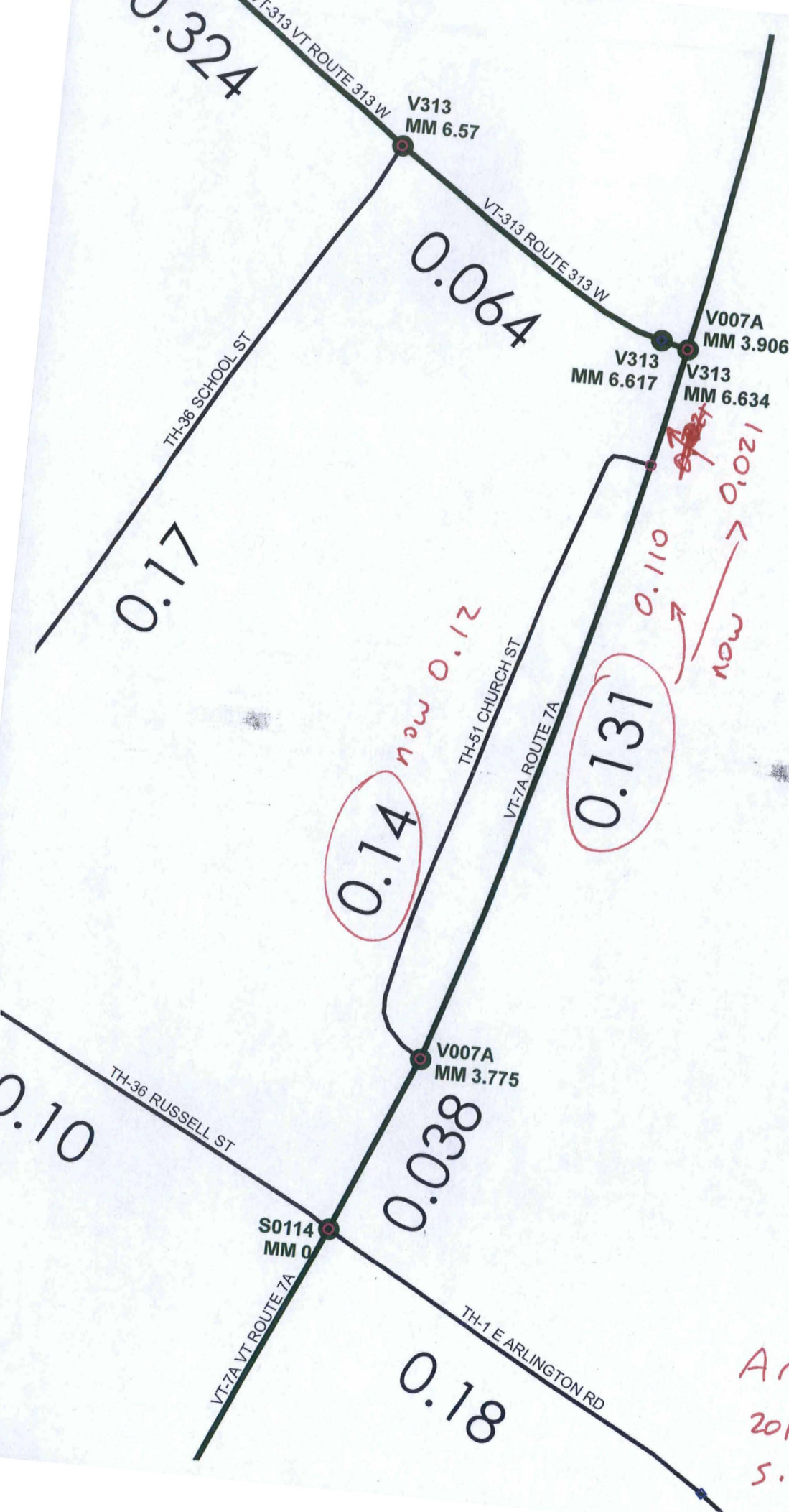
Chris

Christopher Taft
Project Manager, District 1



Please consider the environment before printing this e-mail.

Vermont Agency of Transportation
359 Bowen Road
Bennington, VT 05201
Office: (802) 447-2790
Fax: (802) 447-2793
Email: Christopher.taft@vermont.gov



Arlington
 2016-12-6
 S. Moulton





0.24

0.064

0.14

0.131

0.17

114 VT ROUTE 313 W

70 VT ROUTE 313 W

66 VT ROUTE 313 W

3975 VT ROUTE 7A

3957 VT ROUTE 7A

3960 VT ROUTE 7A

3936 VT ROUTE 7A

3938 VT ROUTE 7A

3929 VT ROUTE 7A

22 SCHOOL ST

14 SCHOOL ST

V313 MM 6.57

VT-313 ROUTE 313 W

V313 MM 6.634

V007A MM 3.906

V313 MM 6.617

3904 VT ROUTE 7A

TH-36 SCHOOL ST

39 SCHOOL ST

V007A MM 3.885

3888 VT ROUTE 7A

67 SCHOOL ST

3866 VT ROUTE 7A

74 CHURCH ST

3854 VT ROUTE 7A

85 SCHOOL ST

TH-51 CHURCH ST

VT-7A ROUTE 7A

46 CHURCH ST

3816 VT ROUTE 7A

18 CHURCH ST

3800 VT ROUTE 7A

3808 VT ROUTE 7A

48 RUSSELL ST

9 CHURCH ST

79 EAST ARLINGTON RD

3784 VT ROUTE 7A

V007A MM 3.775

Moulton, Sara

From: Croft, Johnathan
Sent: Tuesday, March 26, 2013 10:47 AM
To: Kelly, Joe
Cc: Gamble, Amy; Moulton, Sara; Smith, Gary S.
Subject: RE: Arlington VT-7A & Church St. (TH-51)

Good morning Joe,

We will add this to the queue for updates. Thanks for the info.

Johnathan

From: Kelly, Joe
Sent: Tuesday, March 26, 2013 10:40 AM
To: Croft, Johnathan
Cc: Gamble, Amy
Subject: Arlington VT-7A & Church St. (TH-51)

Good Tuesday morning Johnathan –

The northerly intersection of Church St. (TH-51) no longer intersects with VT-313(W). It has for a few years intersected with VT-7A, almost across from the entrance to the Arlington Inn. It is still a one-way in the southerly direction. See photos.

According to the Arlington-Dorset STP 2625(1) plans the intersection for Church St. should be approx. 125 feet south of the VT-313 (W) intersection.

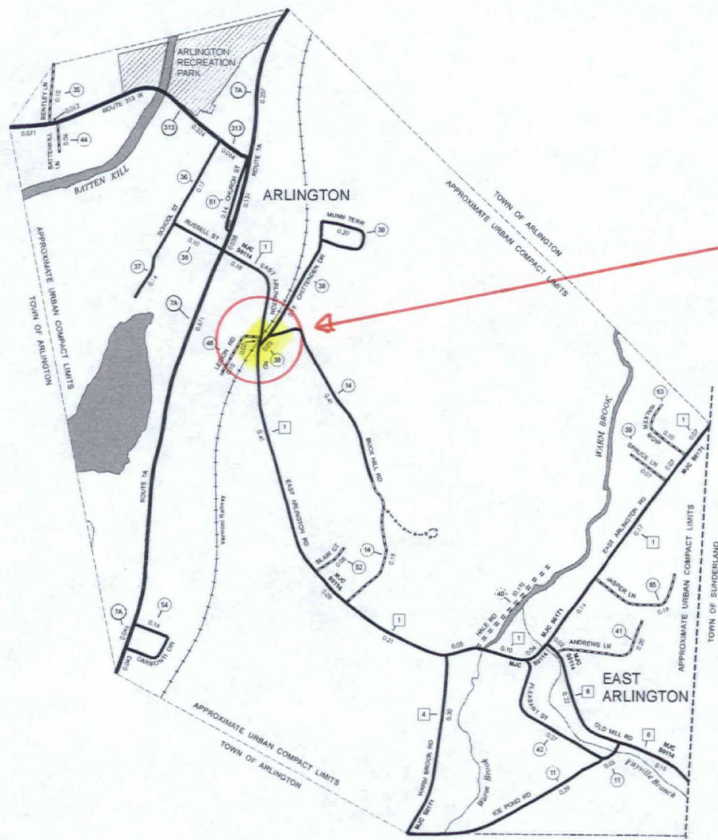


TOWN	LENGTH IN MILES		TOWN ROAD NAME
NWY. No.	CLASS 3	CLASS 4	
11	0.44		ICE POND RD
14	0.80		BUCK HILL RD
35	0.10		BENTLEY LN
36	0.10		RUSSELL ST
38	0.17		SCHOOL ST
37	0.14		SCHOOL ST
38	0.17		MUNN TERR
38	0.25		CHITTENDEN DR
39	0.07		SPRUCE LN
40		(0.19)	HALE RD
41	0.20		ANDREWS LN
42	0.27		PLEASANT ST
44	0.06		BATTENKILL LN
46	0.10		LEGION RD
51	0.14		CHURCH ST
52	0.08		BLAIR CT
53	0.10		WALKER MOW
54	0.16		CARBONTE CIR
62	0.19		JASPER LN
TOTAL	3.34	0.19	

MILEAGE SUMMARY

CLASS 2	1.540	
TH-4	0.300	
TH-6	0.260	
TOTAL CLASS 2	2.220	
CLASS 3		
TOTAL CLASS 3	3.34	
TOTAL TOWN	5.570	
STATE HIGHWAY		
VT-7A	1.186	
VT-313	0.471	
TOTAL STATE HIGHWAY	1.657	
TOTAL STATE	1.657	

TOTAL TRAVELED HIGHWAYS, FEB. 10, 2015: 7.227
(Excludes Class 4, Legal Trail, and Unimproved/Discontinued Mileage)



New Alignment of TH-38 at intersection with TH-1

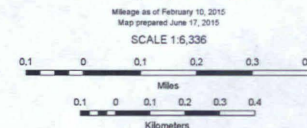
- HIGHWAYS**
- INTERSTATE
 - U.S. ROUTE
 - STATE ROUTE
 - CLASS 1
 - CLASS 2
 - CLASS 3
 - CLASS 4
 - LEGAL TRAIL
 - INTERSTATE OR DIVIDED HIGHWAY
 - STATE - HARD SURFACE OR PAVED
 - TOWN - HARD SURFACE OR PAVED
 - GRAVEL
 - SOIL OR GRADED AND DRAINED EARTH
 - UNIMPROVED OR PRIMITIVE
 - IMPASSABLE OR UNTRAVELED
 - LEGAL TRAIL
 - DISCONTINUED
 - HIGHWAY CLASS CHANGE
 - RAILROAD
 - INACTIVE RAILROAD
 - NATIONAL FOREST ROAD
 - STATE FOREST HIGHWAY
 - PARK AND RIDE
 - PUBLIC LAND - GREEN MOUNTAIN NATIONAL FOREST
 - PUBLIC LAND - STATE/MUNICIPAL
 - POLITICAL SUBDIVISIONS
 - STATE BOUNDARY
 - COUNTY BOUNDARY
 - TOWN BOUNDARY
 - VILLAGE BOUNDARY
 - URBAN COMPACT BOUNDARY
 - WATER BODY
 - STREAM OR BROOK
 - BRIDGE OR CULVERT
 - BRIDGE OR CULVERT > 20'
 - BRIDGE OR CULVERT 6' - 20'
 - VOBCIT BRIDGE
 - VOBCIT CULVERT > 6'
 - STATE BRIDGE OR CULVERT IDENTIFIER
 - TOWN BRIDGE OR CULVERT IDENTIFIER
 - FEDERAL CLASSIFICATION IDENTIFIER
 - FAU - URBAN ARTERIAL OR COLLECTOR
 - MA - MINOR ARTERIAL
 - MAC - MAJOR COLLECTOR
 - MIC - MINOR COLLECTOR
 - PA - PRINCIPAL ARTERIAL

DISCLAIMER
 The untraveled highways (dashed town highways), discontinued highways, and legal trails herein are those of which the Agency of Transportation has record; others may exist.
 Highway and bridge data by the Agency of Transportation. Town short structures are drawn from the Vermont Online Bridge & Culvert Inventory tool (VOBCIT) database. All other data from the Vermont Center for Geographic Information. Only named streams are shown.

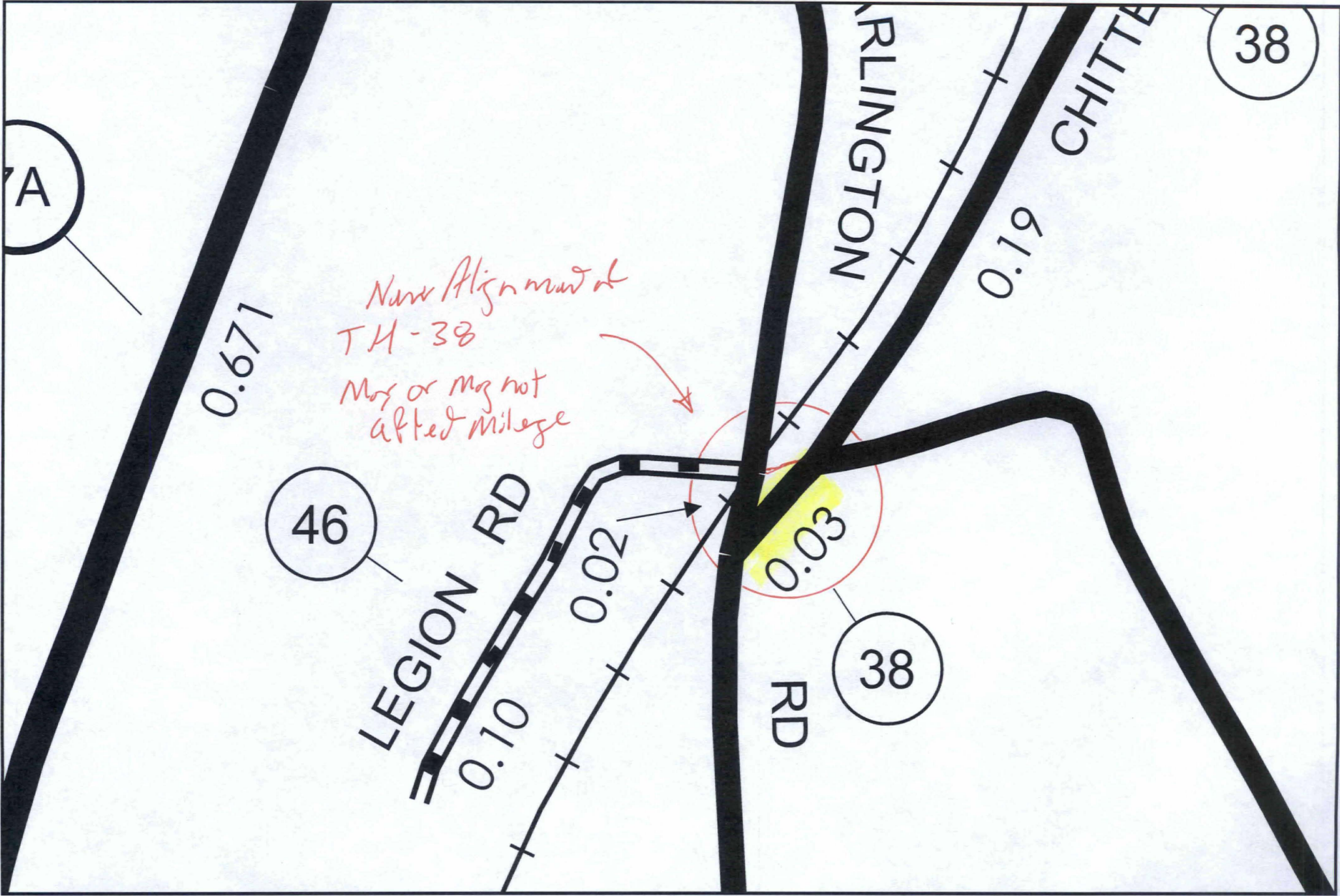
Vermont State Plane Coordinate System
 North American Datum of 1983
 SPCS_Zone_Identifier: 4400
 Geodetic Reference System: 80
 2,000-meter grid, Easting - Northing



VERMONT GENERAL HIGHWAY MAP
Urban Compact of Arlington
 BENNINGTON COUNTY
 Transportation District #1
 Prepared by the Vermont Agency of Transportation
 Division of Policy, Planning and Intermodal Development
 in cooperation with U.S. Department of Transportation
 Federal Highway Administration



Arlington





950
0.18
0.18



1056
0.2
0.2

