

CERTIFICATE OF HIGHWAY MILEAGE
YEAR ENDING FEBRUARY 10, 2017

Fill out form, make and file copy with the Town Clerk, and mail ORIGINAL, before February 20, 2017 to:
Vermont Agency of Transportation, Division of Policy, Planning and Intermodal Development, Mapping Section
One National Life Drive, Montpelier, VT 05633.

We, the members of the legislative body of VERGENNES CITY in ADDISON County
on an oath state that the mileage of highways, according to Vermont Statutes Annotated, Title 19, Section 305,
added 1985, is as follows:

PART I - CHANGES TOTALS - Please fill in and calculate totals.

Table with 6 columns: Town Highways, Previous Mileage, Added Mileage, Subtracted Mileage, Total, Scenic Highways. Rows include Class 1, Class 2, Class 3, State Highway, Total, Class 1 Lane, Class 4, and Legal Trail.

* Mileage for Class 1 Lane, Class 4, and Legal Trail classifications are NOT included in total.

PART II - INFORMATION AND DESCRIPTION OF CHANGES SHOWN ABOVE.

- 1. NEW HIGHWAYS: Please attach Selectmen's "Certificate of Completion and Opening": + 0.15 mi CL 3 Commodore Dr (S. Moulton 29 Mar 2017)
2. DISCONTINUED: Please attach SIGNED copy of proceedings (minutes of meeting).
3. RECLASSIFIED/REMEASURED: Please attach SIGNED copy of proceedings (minutes of meeting).
4. SCENIC HIGHWAYS: Please attach a copy of order designating/discontinuing Scenic Highways.

totals checked by K. Corino 12/17/03/2017

IF THERE ARE NO CHANGES IN MILEAGE: Check box and sign below. []

PART III - SIGNATURES - PLEASE SIGN

Selectmen/ Aldermen/ Trustees Signatures:

Handwritten signatures of selectmen/aldermen/trustees.

T/C/V Clerk Signature:

Handwritten signature of T/C/V Clerk.

Date Filed:

2/14/2017

Please sign ORIGINAL and return it for Transportation signature.

AGENCY OF TRANSPORTATION APPROVAL:

Signed copy will be returned to T/C/V Clerk.

APPROVED:

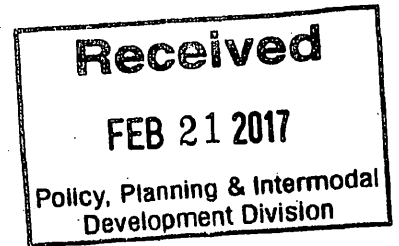
Representative, Agency of Transportation

DATE:

3/30/2017

Vermont Statutes Annotated

19 V.S.A. § 305. Measurement and inspection



§ 305. Measurement and inspection

(a) After reasonable notice to the selectboard, a representative of the agency may measure and inspect the class 1, 2, and 3 town highways in each town to verify the accuracy of the records on file with the agency. Upon request, the selectboard or their designee shall be permitted to accompany the representative of the agency during the measurement and inspection. The agency shall notify the town when any highway, or portion of a highway, does not meet the standards for its assigned class. If the town fails, within one year, to restore the highway or portion of the highway to the accepted standard, or to reclassify, or to discontinue, or develop an acceptable schedule for restoring to the accepted standards, the agency for purposes of apportionment under section 306 of this title shall deduct the affected mileage from that assigned to the town for the particular class of the road in question.

(b) Annually, on or before February 10, the selectboard shall file with the town clerk a sworn statement of the description and measurements of all class 1, 2, 3, and 4 town highways and trails then in existence, including any special designation such as a throughway or scenic highway. When class 1, 2, 3, or 4 town highways, trails, or unidentified corridors are accepted, discontinued, or reclassified, a copy of the proceedings shall be filed in the town clerk's office and a copy shall be forwarded to the agency.

(c) All class 1, 2, 3, and 4 town highways and trails shall appear on the town highway maps by July 1, 2015.

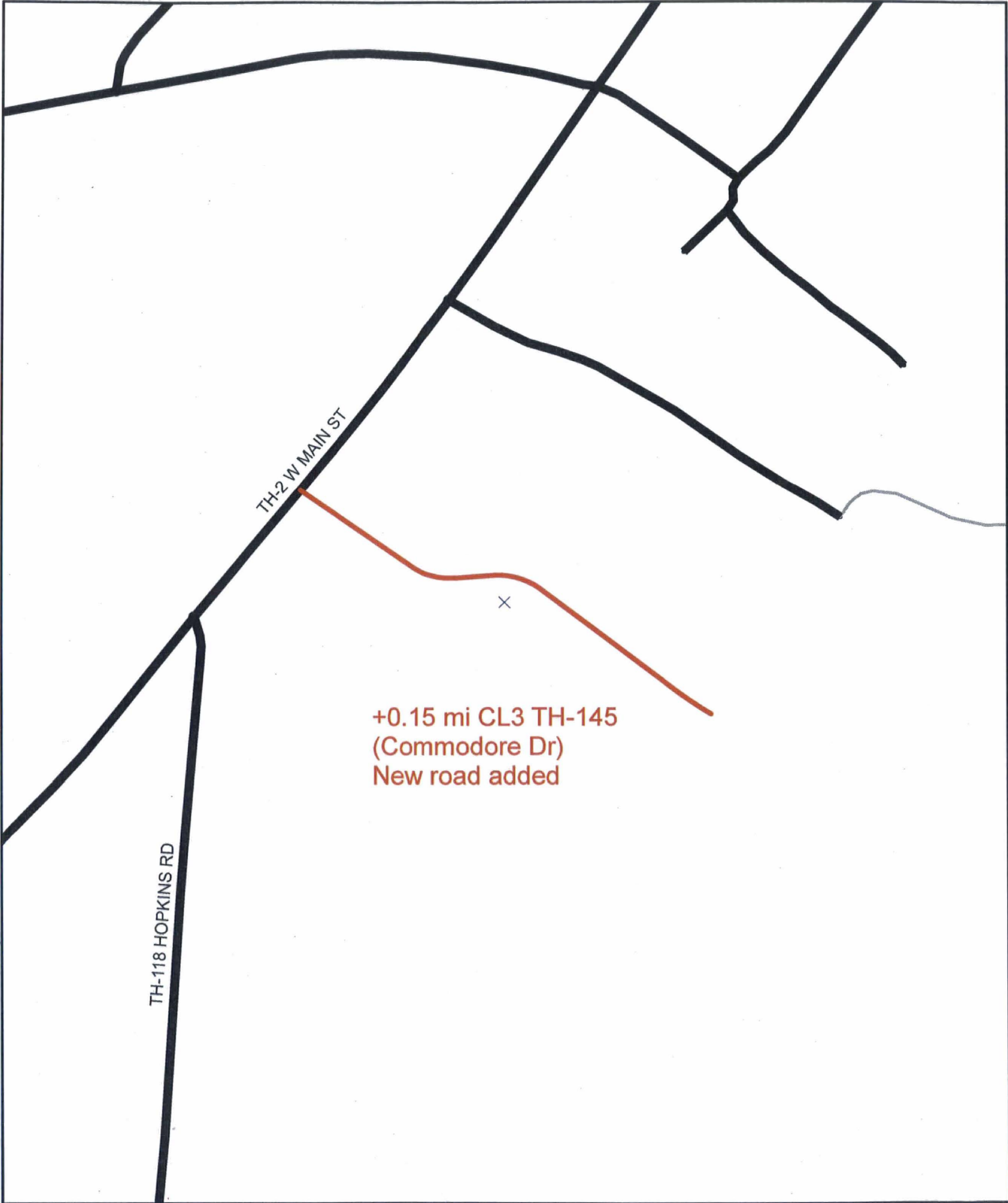
(d) At least 45 days prior to first including a town highway or trail that is not clearly observable by physical evidence of its use as a highway or trail and that is legally established prior to February 10, 2006 in the sworn statement required under subsection (b) of this section, the legislative body of the municipality shall provide written notice and an opportunity to be heard at a duly warned meeting of the legislative body to persons owning lands through which a highway or trail passes or abuts.

(e) The agency shall not accept any change in mileage until the records required to be filed in the town clerk's office by this section are received by the agency. A request by a municipality to the agency for a change in mileage shall include a description of the affected highway or trail, a copy of any surveys of the affected highway or trail, minutes of meetings at which the legislative body took action with respect to the changes, and a current town highway map with the requested deletions and additions sketched on it. A survey shall not be required for class 4 town highways that are legally established prior to February 10, 2006. All records filed with the agency are subject to verification in accordance with subsection (a) of this section.

(f) The selectboard of any town who are aggrieved by a finding of the agency concerning the measurement, description, or classification of a town highway may appeal to the transportation board by filing a notice of appeal with the executive secretary of the transportation board.

(g) The agency shall provide each town with a map of all of the highways in that town together with the mileage of each class 1, 2, 3, and 4 highway, as well as each trail, and such other information as the agency deems appropriate.

Excerpt of 19 V.S.A. § 305 - *Measurement and inspection* from Vermont Statutes Online located at – <http://legislature.vermont.gov/statutes/section/19/003/00305>



Mileage Certificate Change 2017
VERGENNES

(CTCODE: 0120)

Mapping Section
Division of Policy, Planning and Intermodal Development
Vermont Agency of Transportation - March 2017



CERTIFICATE of COMPLETION and OPENING
of a HIGHWAY for PUBLIC TRAVEL

VTrans Use Only
Certificate Year: _____
Highway Class: _____
Town Highway #: _____
Mileage: _____

JOAN T. DEVINE, CITY Clerk of the CITY of
(Clerk's Name) (City/Town/Village) (City/Town/Village)
VERGENNES, Vermont.
(City/Town/Village Name)

Pursuant to Title 19, V.S.A., Chapter 7, this is to certify that the following described section of Class 3
Highway in the CITY of VERGENNES was COMPLETED AND OPENED
(City/Town/Village) (City/Town/Village Name) (1,2,3 or 4)
FOR PUBLIC TRAVEL on _____,
(Month - Day) (Year)

DESCRIPTION OF RIGHT OF WAY:
(Include road name and intersecting town highway numbers)

COMMODORE DRIVE - PHASE 1
INTERSECTS WITH TH-2

and as shown on a Highway Map of the CITY of VERGENNES,
(City/Town/Village) (City/Town/Village Name)
dated _____, _____, and filed in Book _____ on page _____ of the Records of
(Month - Day) (Year) (Book #) (Page #)
the CITY of VERGENNES by the CITY Clerk of said CITY
(City/Town/Village) (City/Town/Village Name) (City/Town/Village) (City/Town/Village)
incorporated herein by reference and attested to on said map by said CITY Clerk.
(City/Town/Village)

Dated at VERGENNES, County of ADDISON and State of Vermont,
(City/Town/Village Name) (County Name)
this 14th day of FEBRUARY, A.D., 2017.
(Date - Day) (Date - Month) (Date - Year)

BOARD
OF
SELECTMEN,
ALDERMAN,
or TRUSTEES

[Signature]
(Selectman/Alderman/Trustee Signature)
[Signature]
(Selectman/Alderman/Trustee Signature)
[Signature]
(Selectman/Alderman/Trustee Signature)

[Signature]
(Selectman/Alderman/Trustee Signature)
[Signature]
(Selectman/Alderman/Trustee Signature)
[Signature]
(Selectman/Alderman/Trustee Signature)

[Signature]
(Manager/Mayor Signature)
and the Manager/Mayor of the City/Town/Village of VERGENNES.
(City/Town/Village Name)

VERGENNES, VERMONT FEBRUARY 14, 2017
(City/Town/Village Name) (Month - Day) (Year)

THE ABOVE IS A TRUE COPY OF THE DESCRIPTION OF CLASS 3 HIGHWAY COMPLETED AND OPENED
(1,2,3 or 4)
FOR PUBLIC TRAVEL, RECORDED IN BOOK _____ ON PAGE _____ OF THE _____ RECORDS
(Book #) (Page #)
OF THE CITY OF VERGENNES ON THE _____ DAY OF _____,
(City/Town/Village) (City/Town/Village Name) (Date - Day) (Date - Month)
_____ AT _____ O'CLOCK, _____ M.
(Date - Year) (Time) (A or P)

ATTEST: _____
(Clerk's Name)
CITY CLERK OF VERGENNES, VERMONT
(City/Town/Village) (City/Town/Village Name)

TOWN HWY. No.	CLASS 3	CLASS 4	TOWN ROAD NAME
9	0.15		MEIGS RD
11		(0.03)	TH 11
12	0.07		PARK ST
13	0.08		DEPOT LN
86	0.03		NEW HAVEN RD
101	0.07		ADLER DR
102	0.05		ALDEN PL
103	0.06		ARMORY LN
104	0.07		BATTERY HL
105	0.05		BOMBARD PL
106	0.10		BOOSKA CT
107	0.47		BOOTH WOODS
108	0.39		BOWMAN RD
109	0.18		CANAL ST
110	0.04		CATARACT PL
111	0.70		COMFORT HILL
112	0.06		CRESSCENT DR
113	0.25		EAST ST
114	0.06		ELM ST
115	0.14		GREEN MEADOWACRES
116	0.22		HIGH ST
117	0.14		HILLSIDE DR
118	0.49		HOPKINS RD
119	0.07		ICE HOUSE CT
120	0.09		KING ST
121	0.30		MAPLE MNR
122	0.14		MEADOW LN
123	0.03		MEADOWBROCK RD
124	0.14		MECHANICS ST
125	0.26		MOUNTAIN VIEW LN
126	0.35		N GREEN ST
127	0.16		N MAPLE ST
128	0.20		NORTH ST
129	0.07		PROSPECT ST
130	0.06		ROBERTS ST
131	0.43		S WATER ST
132	0.34		SCOVILL ST
133	0.06		SCOVILL LN
134	0.13		SHORT ST
135	0.06		SPRING ST
136	0.27		SUNSET DR
137	0.26		TH 137
138	0.42		THOMAS CIR
139	0.15		UNION ST
140	0.11		VICTORY ST
141	0.06		WALKER AV
142	0.29		WEST ST
143	0.07		WHITE ST
144	0.07		CROSSY CT
TOTAL	7.95	0.03	

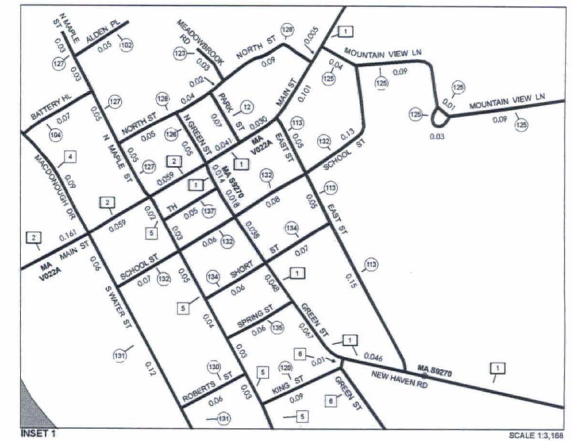
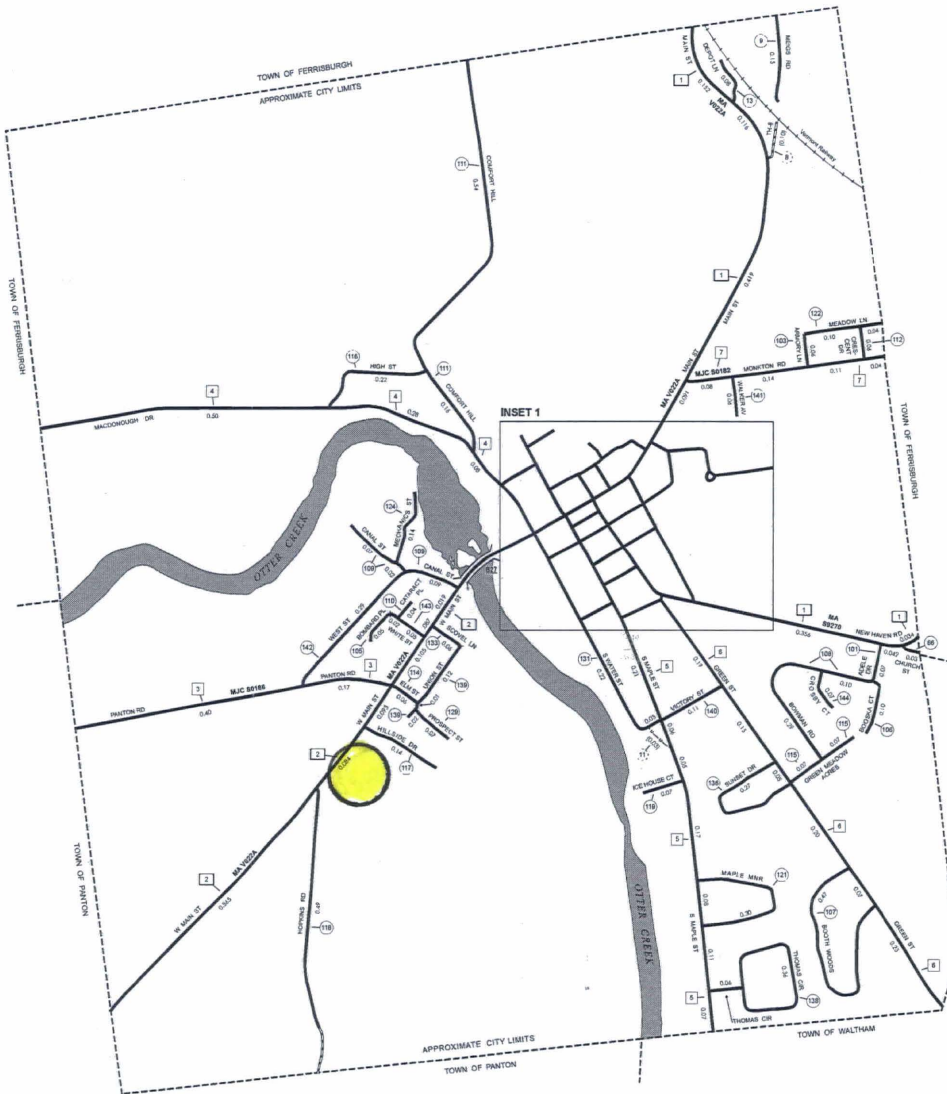
TOWN HWY. No.	LENGTH IN MILES "NOT UP TO STANDARD"
8	(0.10)
TOTAL	0.10

*The sections of the town highways listed above are legally Class 3, but have been deemed "Not Up To Standard" and are functionally Class 4 Town Highways.

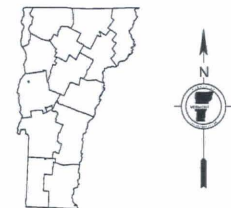
MILEAGE SUMMARY	
CLASS 1	
TH-1	1,618
TH-2	1,232
TOTAL CLASS 1	2,850
CLASS 2	
TH-3	0.570
TH-4	0.950
TH-5	0.950
TH-6	0.900
TH-7	0.370
TOTAL CLASS 2	3,740
CLASS 3	
TOTAL CLASS 3	7.95
TOTAL TOWN	14,540
TOTAL STATE	0

TOTAL TRAVELED HIGHWAYS, FEB. 10, 2015: 14,540
(Excludes Class 4, Legal Trail, and Unidentified Contour Mileage)

DISCLAIMER:
The untraveled highways (lead-out town highways), discontinued highways, and legal trails herein are those of which the Agency of Transportation has record; others may exist.
Highway and bridge data by the Agency of Transportation, Town short structures are drawn from the Vermont Online Bridge & Culvert Inventory tool (VOBCIT) databases. All other data from the Vermont Center for Geographic Information. Only named streams are shown.



0 0.04 0.08 Miles



VERMONT GENERAL HIGHWAY MAP

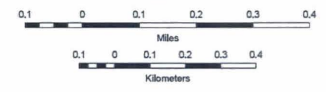
City of Vergennes

ADDISON COUNTY
Transportation District #5

Prepared by the
Vermont Agency of Transportation
Division of Policy, Planning and Intermodal Development
in cooperation with
U.S. Department of Transportation
Federal Highway Administration

Mileage as of February 10, 2015
Map prepared June 17, 2015

SCALE 1:5,336



- HIGHWAYS**
- INTERSTATE
- U.S. ROUTE
- STATE ROUTE
- CLASS 1
- CLASS 2
- CLASS 3
- CLASS 4
- LEGAL TRAIL
- INTERSTATE OR DIVIDED HIGHWAY
- STATE - HARD SURFACE OR PAVED
- GRAVEL
- SOIL OR GRADED AND DRAINED EARTH
- UNIMPROVED OR PRIMITIVE
- IMPASSABLE OR UNTRAVELED
- LEGAL TRAIL
- DISCONTINUED
- HIGHWAY CLASS CHANGE
- RAILROAD
- INACTIVE RAILROAD
- NFR NATIONAL FOREST ROAD
- SFR STATE FOREST HIGHWAY
- PARK AND RIDE
- PUBLIC LAND - GREEN MOUNTAIN NATIONAL FOREST
- PUBLIC LAND - STATE/MUNICIPAL
- POLITICAL SUBDIVISIONS**
- STATE BOUNDARY
- COUNTY BOUNDARY
- TOWN BOUNDARY
- VILLAGE BOUNDARY
- URBAN CONCEPT BOUNDARY
- WATER BODY
- STREAM OR BROOK
- BRIDGE OR CULVERT
- BRIDGE OR CULVERT - 20'
- BRIDGE OR CULVERT - 20'
- VOBCIT BRIDGE
- VOBCIT BRIDGE - 6'
- STATE BRIDGE OR CULVERT IDENTIFIER
- TOWN BRIDGE OR CULVERT IDENTIFIER
- FEDERAL CLASSIFICATION IDENTIFIER
- PAU URBAN ARTERIAL OR COLLECTOR
- MA MAJOR ARTERIAL
- MAC MAJOR COLLECTOR
- MNC MINOR COLLECTOR
- PA PRINCIPAL ARTERIAL

Moulton, Sara

From: Moulton, Sara
Sent: Wednesday, November 16, 2016 11:06 AM
To: Zicconi, John
Subject: RE: Route 22A public hearing

Thank you. We'll include it in next year's map.
Sara

From: Zicconi, John
Sent: Wednesday, November 16, 2016 11:03 AM
To: Moulton, Sara <Sara.Moulton@vermont.gov>
Cc: Croft, Johnathan <Johnathan.Croft@vermont.gov>
Subject: RE: Route 22A public hearing

Sara,

This did pass a couple of weeks ago. The Board agreed to name the entire Vermont stretch of 22A The Desert Storm Veterans Memorial Highway.

I know I let Joe Kelly, who handles roadway signs, know. I thought I emailed Johnathan too, but that may just be in my mind. My apologies.

John Zicconi
Executive Secretary
Vermont Transportation Board
14 Baldwin Street
Montpelier, VT 05620
802-828-2942

From: Moulton, Sara
Sent: Wednesday, November 16, 2016 9:34 AM
To: Zicconi, John <John.Zicconi@vermont.gov>
Cc: Croft, Johnathan <Johnathan.Croft@vermont.gov>
Subject: RE: Route 22A public hearing

I've checked the Board's website (<http://tboard.vermont.gov/meetings/minutes>), but was not able to find the minutes for this meeting. Was the name change approved?

Sara Moulton, GISP
Mapping & GIS Specialist, Mapping Section
Division of Policy, Planning and Intermodal Development
Vermont Agency of Transportation (VTrans)
Email: sara.moulton@vermont.gov
Tel: 802-828-2109

From: Croft, Johnathan
Sent: Thursday, July 14, 2016 5:26 PM
To: Segale, Joe <Joe.Segale@vermont.gov>; Bell, Amy <Amy.Bell@vermont.gov>
Cc: Moulton, Sara <Sara.Moulton@vermont.gov>; Trunzo, Michael <Michael.Trunzo@vermont.gov>; Alley, Kerry <Kerry.Alley@vermont.gov>; Grimaldi, Kevan <Kevan.Grimaldi@vermont.gov>; Lima, Brian <Brian.Lima@vermont.gov>
Subject: FW: Route 22A public hearing

FYI on an updated version.

From: Zicconi, John
Sent: Thursday, July 14, 2016 3:36 PM
To: Croft, Johnathan <Johnathan.Croft@vermont.gov>
Subject: RE: Route 22A public hearing

Corrected warning is attached. Previous one left out a piece of info. Apologies for the mix up.

John Zicconi
Executive Secretary
Vermont Transportation Board
14 Baldwin Street
Montpelier, VT 05620
802-828-2942

From: Zicconi, John
Sent: Thursday, July 14, 2016 2:02 PM
To: Croft, Johnathan <Johnathan.Croft@vermont.gov>
Subject: Route 22A public hearing

Johnathan,

The Vermont Transportation Board has scheduled a public hearing for the purpose of receiving public testimony on a Petition to name Vermont U.S. Route 22A "The Desert Storm Veterans Memorial Highway." The public hearing will be held at 6 p.m. on August 17, 2016 at the Platt Memorial Library, which is located at 279 Main Street in Shoreham, VT.

Attached is the official warning. Should you have any questions or comments, or require any information prior to the public hearing, please let me know. Also, the Board will accept written comment on the Petition until September 16, 2016.

John Zicconi
Executive Secretary
Vermont Transportation Board
14 Baldwin Street
Montpelier, VT 05620
802-828-2942

**STATE OF VERMONT
VERMONT TRANSPORTATION BOARD**

14 Baldwin Street
Montpelier, VT 05620
802-828-2942 (fax: 2660)
john.zicconi@vermont.gov

In re: TB-446 Petition to Name VT Route 22A "The Desert Storm Veterans Memorial Highway"

PUBLIC HEARING ORDER


The Vermont Transportation Board on August 17, 2016 beginning at 6:00 p.m. will conduct a public hearing on a petition to name Vermont Route 22A in its entirety within Vermont "The Desert Storm Veterans Memorial Highway." Vermont Route 22A runs through the towns of Fair Haven, Benson, Orwell, Shoreham, Bridport, Addison, Panton, Ferrisburgh and West Haven, as well as the City of Vergennes.

The public hearing will commence at 6 p.m. on August 17, 2016 at the Platt Memorial Library, which is located at 279 Main Street in Shoreham, VT. At the hearing, the Board will hear from the Petitioners and any member of the general public interested in the petition and potential naming.

The Petition was filed by Stephen A Leach, Vermont State VFW Chairman & Adjutant of VFW Post 6471 to honor those who committed and sacrificed on behalf of the United States to defend Kuwait's liberty.

The hearing will be run pursuant to 19 V.S.A. § 5(b)(1)(2) as well as the Vermont Transportation Board's rules for naming Transportation Facilities. The full petition and the Board's rules can be found on the Board's website at tboard.vermont.gov. Written comments will be accepted until September 16, 2016. For more information, email John Zicconi at john.zicconi@vermont.gov or call 802-828-2942.

Dated this 14 day of July, 2016.


John Zicconi, Executive Secretary
Vermont Transportation Board

Per order of the Transportation Board:

Richard Bailey, Larry Bruce, William Tracy Carris, David Coen and Vanessa Kittell concurring.