

District 3, 5  
Certcode 0118-0

**CERTIFICATE OF HIGHWAY MILEAGE  
YEAR ENDING FEBRUARY 10, 2020**

Fill out form, make and file copy with the Town Clerk, and mail ORIGINAL, before February 20, 2020 to:  
Vermont Agency of Transportation, Division of Policy, Planning and Intermodal Development, Mapping Section  
219 N. Main Street, Barre, VT 05641.

We, the members of the legislative body of **SHOREHAM** in **ADDISON** County  
on an oath state that the mileage of highways, according to Vermont Statutes Annotated, Title 19, Section 305,  
added 1985, is as follows:

**PART I - CHANGES TOTALS - Please fill in and calculate totals.**

Town Highways	Previous Mileage	Added Mileage	Subtracted Mileage	Total	Scenic Highways
Class 1	0.000				0.000
Class 2	11.900				0.000
Class 3	50.35		0.05	50.30	0.000
State Highway	16.319				0.000
<b>Total</b>	<b>78.569</b>			<b>78.519</b>	<b>0.000</b>
* Class 1 Lane	0.000				
* Class 4	6.00				0.000
* Legal Trail	0.00				

\* Mileage for Class 1 Lane, Class 4, and Legal Trail classifications are NOT included in total.

totals by S. Moulton  
24 Feb 2020


S.M.

**PART II - INFORMATION AND DESCRIPTION OF CHANGES SHOWN ABOVE.**

1. **NEW HIGHWAYS:** Please attach Selectmen's "Certificate of Completion and Opening".

2. **DISCONTINUED:** Please attach SIGNED copy of proceedings (minutes of meeting).

-0.05 CL3 TH-53 (Shackett Dr) Discontinued



3. **RECLASSIFIED/REMEASURED:** Please attach SIGNED copy of proceedings (minutes of meeting).

4. **SCENIC HIGHWAYS:** Please attach a copy of order designating/discontinuing Scenic Highways.

IF THERE ARE NO CHANGES IN MILEAGE: Check box and sign below. [ ]

**PART III - SIGNATURES - PLEASE SIGN.**

Selectmen/ Aldermen/ Trustees Signatures:

*[Handwritten signatures]*

T/C/V Clerk Signature:

*Julie Ostino*

Date Filed:

1/9/2020

Please sign ORIGINAL and return it for Transportation signature.

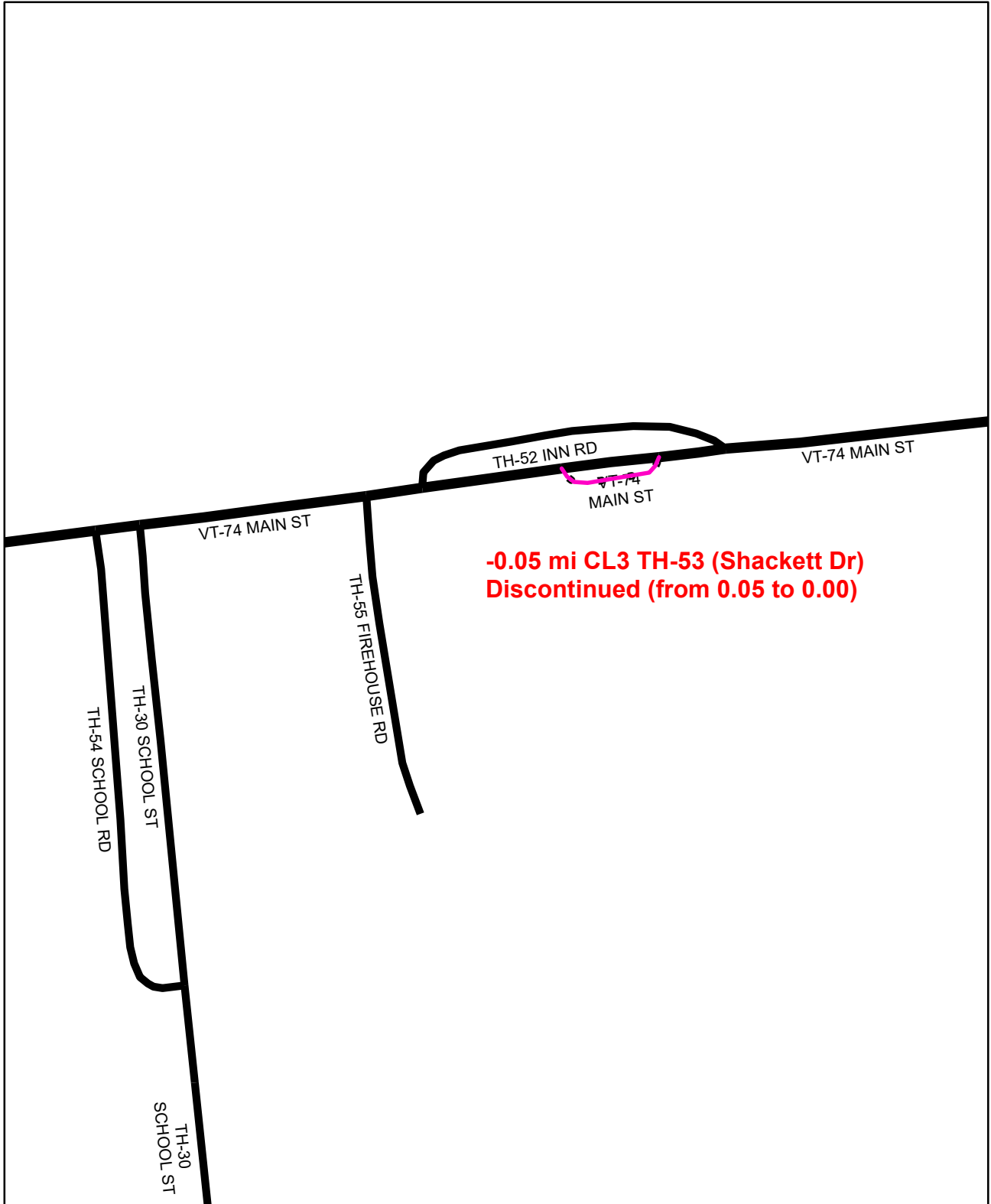
AGENCY OF TRANSPORTATION APPROVAL:

Signed copy will be returned to T/C/V Clerk.

APPROVED:

E-SIGNED by Johnathan Croft  
on 2020-07-09 12:58:38 EDT  
Representative, Agency of Transportation

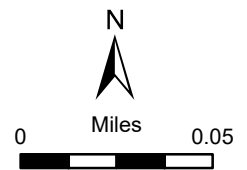
DATE: July 09, 2020

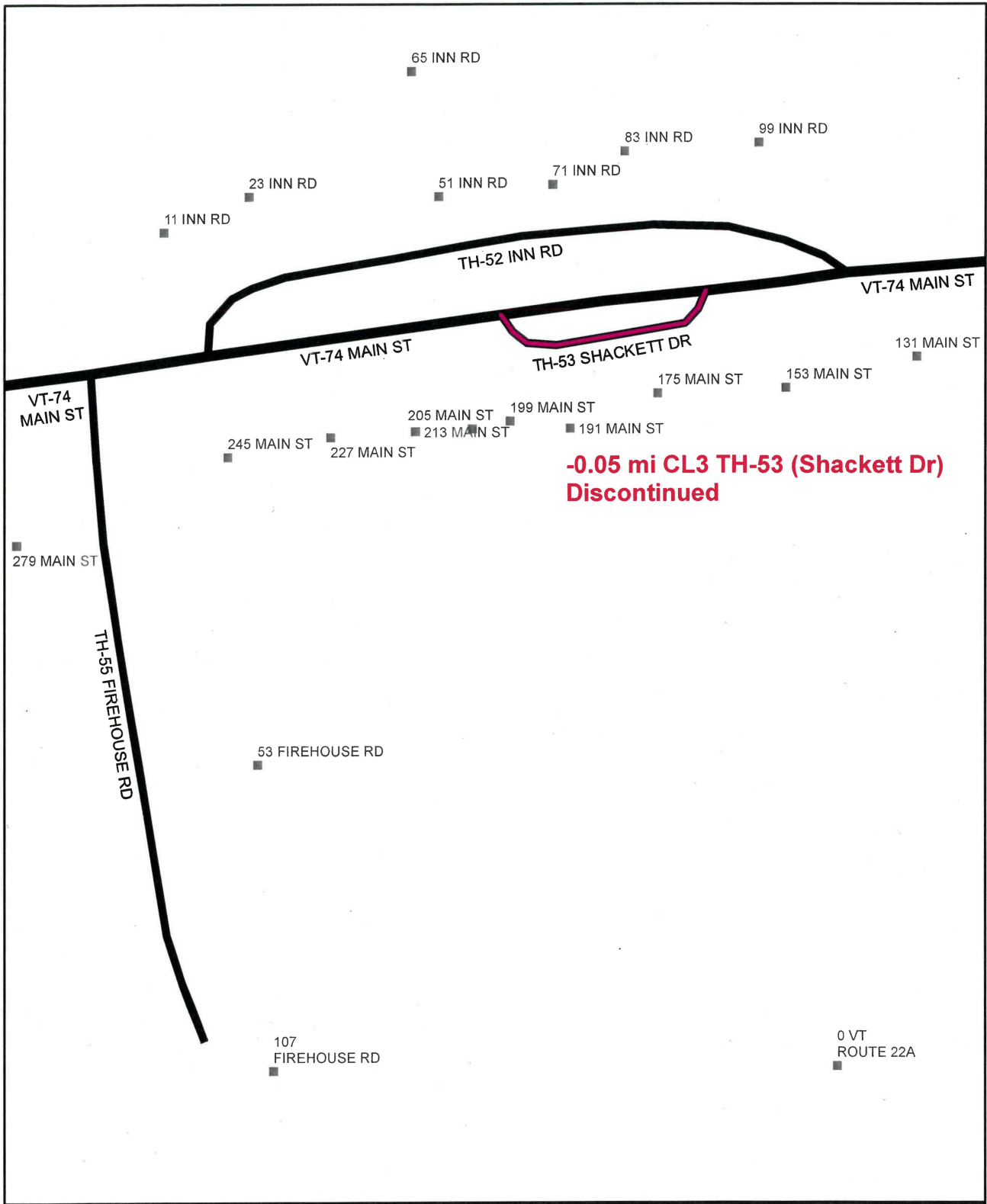


**Mileage Certificate Change 2020**  
**SHOREHAM**

(CERTCODE: 0118-0)

Mapping Section  
 Division of Policy, Planning and Intermodal Development  
 Vermont Agency of Transportation -- February 24, 2020





**-0.05 mi CL3 TH-53 (Shackett Dr)  
Discontinued**

**Mileage Certificate Change 2020 - Preload**  
**SHOREHAM**  
(CERTCODE: 0118)

Mapping Section  
Division of Policy, Planning and Intermodal Development  
Vermont Agency of Transportation -- December 31, 2019





# Shoreham Town Office

297 Main Street  
Shoreham, Vermont 05770  
802-897-5841  
shorehamtown@shoreham.net

May 22, 2019

To Peter Lackey, Julie Hoyenski, and Kirk LaDuke,

This letter serves as a notification of the Shoreham Selectboard's decision regarding Shackett Drive. Shackett Drive is located in front of 175 and 191 Main Street Shoreham, Vermont. It is approximately 250 feet long and 45 feet wide. This road was established by Shoreham in 1974. It currently only consistently serves the owners of the abutting two properties.

In March of this year, Peter Lackey and Kirk LaDuke came to a Shoreham Selectboard meeting and petitioned the board to consider closing Shackett Drive. The petitioners wished to use the road for private use. After discussion, the board set a date for public hearing and site visit on April 24th at 6:30 PM.

On April 24, 2019, eight people attended the site visit, Stephen Goodrich, James Ortuno, Molly Francis, Peter Lackey, Jeremiah B. Parker, Julie Hoyenski, Kirk LaDuke and William Stevens. The public hearing occurred prior to the regularly scheduled select board meeting. Jeremiah B. Parker did not attend the hearing. All other site visit attendees with the addition of Loren Wood, Julie Ortuno, Robin Conway and George Gross participated in the public hearing.

Discontinuance of Shackett Drive as a town road was discussed with all parties in agreement that the road should be closed for public use.

On May 22, 2019, the Shoreham Selectboard approved the discontinuance of Shackett Drive as a public town road.


Please be informed that there is a 30 day period from May 22, 2019 for abutting landowners to appeal this decision in writing.

Sincerely,  
Shoreham Selectboard:  
Stephen Goodrich  
Loren Wood  
Molly Francis  
Peter Lynch  
James Ortuno

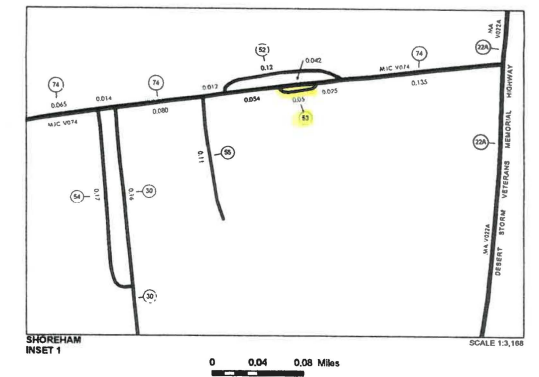
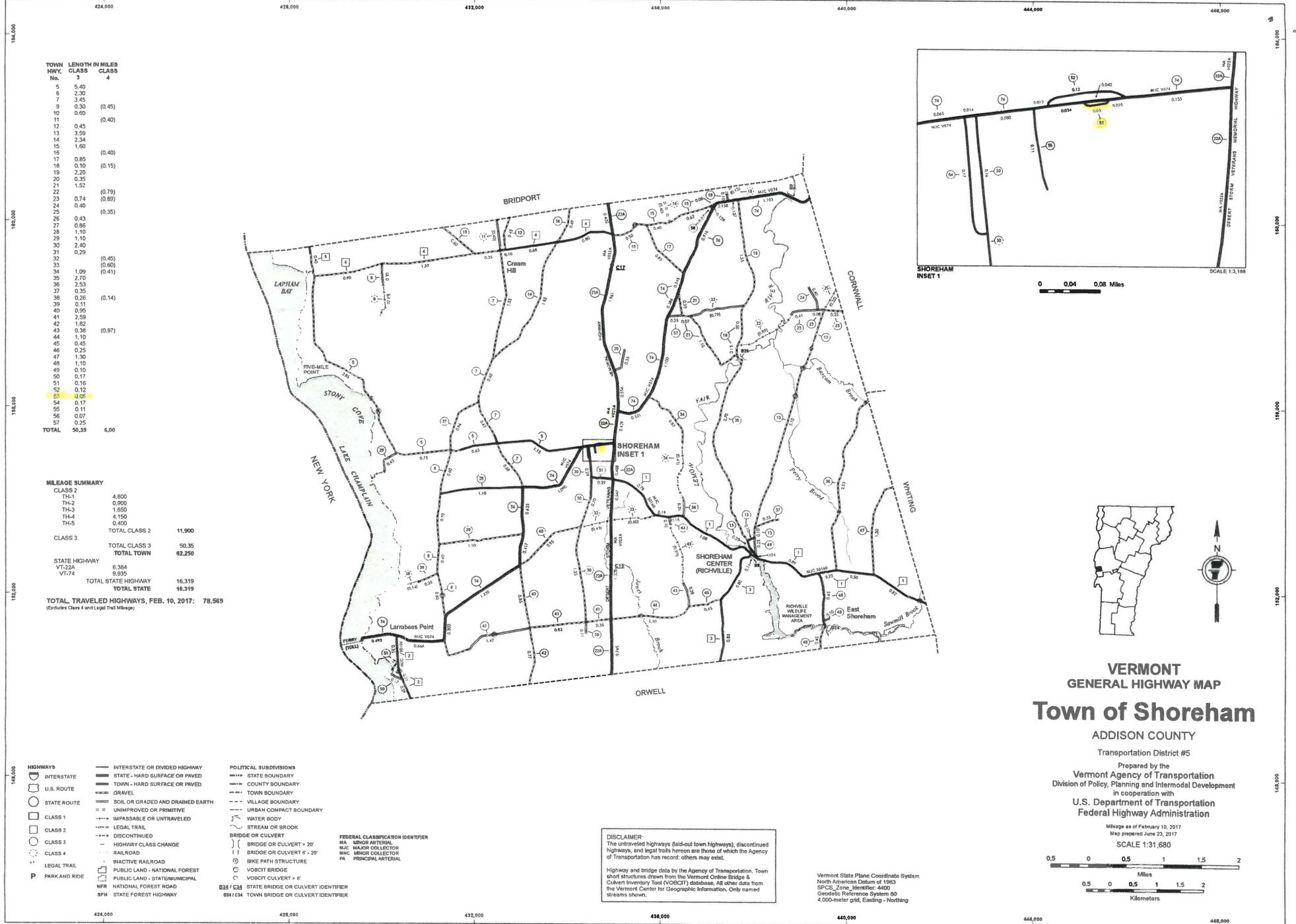
SHOREHAM, VT TOWN CLERK'S OFFICE  
RECEIVED FOR RECORD  
July 27 A.D. 20 19  
AT 9 O'CLOCK 00 MINUTES 4 M.  
AND RECORDED IN BOOK 89 PAGE 219-  
ATTEST: *[Signature]* TOWN CLERK

Received  
JUL 12 2019  
Policy, Planning & Intermodel  
Development Division

Google Maps 71 Inn Rd



Imagery ©2019 Google, Map data ©2019 Google 50 ft



**VERMONT**  
**GENERAL HIGHWAY MAP**  
**Town of Shoreham**  
 ADDISON COUNTY

Transportation District #5  
 Prepared by the  
**Vermont Agency of Transportation**  
 Division of Policy, Planning and Intermodal Development  
 in cooperation with  
**U.S. Department of Transportation**  
 Federal Highway Administration

Mileage as of February 10, 2017  
 Map prepared June 23, 2017  
**SCALE 1:31,680**

TOWN HWY. No.	LENGTH IN MILES CLASS 3	CLASS 4
5	5.40	
6	2.30	
7	3.45	
8	0.30	(0.45)
10	0.60	
11		(0.40)
12	0.45	
13	2.59	
14	2.34	
15	1.60	
16		(0.40)
17	0.85	
18	0.10	(0.15)
19	2.20	
20	0.35	
21	1.52	
22		(0.79)
23	0.74	(0.89)
24	0.40	
25	0.43	(0.35)
26	0.43	
27	0.86	
28	1.10	
29	1.10	
30	2.40	
31	0.29	
32		(0.45)
33		(0.60)
34	1.09	(0.41)
35	2.70	
36	2.53	
37	0.35	
38	0.26	(0.14)
39	0.31	
40	0.95	
41	2.59	
42	1.82	
43	0.38	(0.97)
44	1.10	
45	0.45	
46	0.25	
47	1.30	
48	1.10	
49	0.10	
50	0.17	
51	0.16	
52	0.12	
53	3.05	
54	0.17	
55	0.11	
56	0.07	
57	0.25	
<b>TOTAL</b>	<b>50.35</b>	<b>6.00</b>

MILEAGE SUMMARY		
CLASS 2		
TH-1	4,800	
TH-2	0,900	
TH-3	1,650	
TH-4	4,150	
TH-5	0,400	
<b>TOTAL CLASS 2</b>	<b>11,900</b>	
CLASS 3		
<b>TOTAL CLASS 3</b>	<b>50.35</b>	
<b>TOTAL TOWN</b>	<b>62.250</b>	
STATE HIGHWAY		
VT-22A	6,384	
VT-74	9,935	
<b>TOTAL STATE HIGHWAY</b>	<b>16,319</b>	
<b>TOTAL STATE</b>	<b>16,319</b>	
<b>TOTAL TRAVELED HIGHWAYS, FEB. 10, 2017:</b>	<b>78,569</b>	

- HIGHWAYS**
  - INTERSTATE OR DIVIDED HIGHWAY
  - STATE - HARD SURFACE OR PAVED
  - TOWN - HARD SURFACE OR PAVED
  - U.S. ROUTE
  - STATE ROUTE
  - CLASS 1
  - CLASS 2
  - CLASS 3
  - CLASS 4
  - LEGAL TRAIL
  - PARK AND RIDE
- SOIL OR GRADED AND DRAINED EARTH
  - UNIMPROVED OR PRIMITIVE
  - IMPASSABLE OR UNTRAVELED
  - LEGAL TRAIL
  - DISCONTINUED
  - HIGHWAY CLASS CHANGE
  - RAILROAD
  - INACTIVE RAILROAD
  - PUBLIC LAND - NATIONAL FOREST
  - PUBLIC LAND - STATE/MUNICIPAL
  - NATIONAL FOREST ROAD
  - STATE FOREST HIGHWAY
- POLITICAL SUBDIVISIONS**
  - STATE BOUNDARY
  - COUNTY BOUNDARY
  - TOWN BOUNDARY
  - VILLAGE BOUNDARY
  - UNIMPROVED OR PRIMITIVE
  - IMPASSABLE OR UNTRAVELED
  - LEGAL TRAIL
  - STREAM OR BROOK
  - BRIDGE OR CULVERT
  - BRIDGE OR CULVERT > 20'
  - BRIDGE OR CULVERT < 20'
  - BIKE PATH STRUCTURE
  - VOCBIT BRIDGE
  - VOCBIT CULVERT > 6'
  - STATE BRIDGE OR CULVERT IDENTIFIER
  - TOWN BRIDGE OR CULVERT IDENTIFIER
- FEDERAL CLASSIFICATION IDENTIFIER**
  - MA MAJOR ARTERIAL
  - MA2 MAJOR COLLECTOR
  - MC2 MINOR COLLECTOR
  - PA PRINCIPAL ARTERIAL

**DISCLAIMER:**  
 The untraveled highways (fold-out town highways), discontinued highways, and legal trails herein are those of which the Agency of Transportation has record; others may exist.  
 Highway and bridge data by the Agency of Transportation. Town short structures drawn from the Vermont Online Bridge & Culvert Inventory Tool (VOCBIT) database. All other data from the Vermont Center for Geographic Information. Only named streams shown.

Vermont State Plane Coordinate System  
 North American Datum of 1983  
 SPCS\_Zone\_Identifier: 4400  
 Geographic Reference System 80  
 4,000-meter grid, Easting - Nothing

## SHOREHAM SELECTBOARD

Wednesday, May 22, 2019

Town Office 7:00–9:05 p.m.

**ATTENDEES:** Steve Goodrich, Loren Wood, Molly Francis, Jim Ortuno; Peter Lynch;  
Kathleen Brisson, Julie Ortuno

**GUESTS:** Martha Lapham, Jeff Bronson, George Gross, Larry Provost; Larry  
Wanamaker, Mike Matot, Chris Stearns

**CALLED-TO-ORDER @ 7:00pm**

### 1. Additions, Changes, Public Concerns—

- **Agenda Changes**—The Board agreed to move two items forward from the *Other Business* section: the Verizon Cell Tower and the Zoning Regulations Amendment decision.
- **Library**—Naylor & Breen have been out to review the settling damage appearing in an interior corner of the building.
- **Verizon Cell Tower**—The Board clarified that Peter, not the Planning Commission Chair, will act on behalf of the Town in any discussion with Verizon on this issue. It was noted that American Tower (Verizon's contractor) requires that it be the property owner (the Barnes's) who is the negotiator. George, as PC Chair, has a list of terms he wants to provide for the negotiations. However, the Barnes' contract has already been signed. The Board noted that Verizon has been invited to attend the next Selectboard meeting.
- **Zoning Regulations Amendments**—Several of the meeting attendees, having not attended the SB's Hearing on the matter, took the opportunity to express their thoughts about the amendments, particularly the proposed Village Park District. *L. Provost* does not want any Town money spent on the Park District. *J. Bronson* wants a stipulation that whatever is purchased by any grant money will not involve the use of Town money to maintain.

The Board will vote on incorporating each district permanently into the *Zoning Regulations* in separate moves:

- Loren **MOVED**, Jim **SECONDED**, that the Village Park District not be incorporated into the *Shoreham Zoning Regulations*. **Motion defeated**, 3 against (Francis, Lynch, Goodrich), two in favor (Wood, Ortuno). The VCDOD will be incorporated permanently into the *Zoning Regulations*.
- Molly **MOVED**, Jim **SECONDED**, to that the Village Commercial Design Overlay District be incorporated into the *Shoreham Zoning Regulations*. **Motion passed** unanimously. The VPD will be incorporated permanently into the *Zoning Regulations*.

2. **Minutes**—Loren **MOVED**, Molly **SECONDED**, to accept the **Minutes of May 8** with corrections. **Motion passed**.

3. **Financials**—Orders signed.

- **Bela Howe Scholarship**—The Board awarded this year's \$1,000 scholarship to Drew Kiernan who will be attending Norwich University in the fall.
- **Delinquent Tax Sale**—The sale will be held June 25, with Jim acting as the SB's representative.
- **Fire Truck**—The Fire Department is very happy with the new fire truck. They hope it will allow any additional new truck investment to be put off for at least two years.

4. **Roads**—The tractor is looking good.

- **Base Rock**—The crew has been hauling road base rock from Castleton.

**5. Buildings—**

- **Fire House/Town Shed**—Jim reported that the Energy Efficiency rebates on the building's lights amounted to \$3390, reducing the cost to \$3352.38.
- **Conservatory**—Dundon is installing the bathroom.

**6. Other Business**

- **Shackett Drive**—Board reviewed and approved the decision. Certified copies will be sent to applicants.
- **Farnham Property**—discussion tabled
- **Kelley Appeal**—Loren MOVED, Molly SECONDED, to hire Spencer Potter as appraiser for the Town in the Kelley lawsuit. **Motion passed.**
- **Personnel**—At 8:45pm Peter MOVED, Loren SECONDED, that —finding that personnel issues should remain private—the personnel issue be taken into Executive Session. **Motion passed.**

**7. Executive Session**—At 9:00pm Molly MOVED, Jim SECONDED, to close Executive Session. **Motion passed.**

- **Action Taken**—None

**ADJOURNMENT**—Jim MOVED, Peter SECONDED, to adjourn at 9:05pm. **Motion passed.**

Respectfully submitted,  
Robin Conway, Minute-Taker

---

Peter Lynch, Shoreham Selectboard Secretary



## SHOREHAM SELECTBOARD

Wednesday, April 24, 2019

Town Office 7:00–8:30 p.m.

**ATTENDEES:** Steve Goodrich, Loren Wood, Molly Francis, Jim Ortuno; Kathleen Brisson

**GUESTS:** George Gross, Bob Fisher; Will Stevens, Phil Kivlin

**CALLED-TO-ORDER @ 7:00pm**

**1. Hearing for Road Reclassification—Attendees: Jim Ortuno, Molly Francis, Peter Lackey, Julie Hoyenski, Kirk LaDuke, Steve Goodrich**

- *Site Visit*—The above named, plus **Jeremiah Parker**, participated in the site visit held at 6:30, prior to this hearing.
- *Hearing*—Called to Order by Steve Goodrich at 7:00pm. The entire area subject to this hearing is held to determine whether the Town will reclassify the short road known as Shackett Drive from being a town public road to being a privately-owned driveway. After a short discussion, and explanation of the steps yet to be followed, Steve brought the hearing to a close at 7:20. The Board will issue its decision within 30 days.

**2. Additions, Changes, Public Concerns—**

- *Cell Tower*—George spoke about the cell tower proposed by Verizon. The Selectboard will look into attorney fees, and setting up a meeting with Verizon.
- *Zoning Issue*—(Bob) Why does the town have Zoning Regulations when there is no enforcement? He feels that by not enforcing the regulations, those who get proper permits are penalized for doing so. He plans to speak to this issue at the upcoming Zoning Hearing.
- *Library*—The Trustees have changed their meetings to Monday evenings at 7:00pm.
- *Green Up*—There will be no metal collection on Green Up Day.
- *Independent Appraiser*—We will need to hire an independent appraiser, as in past years, to assist with appraisals. Several names were mentioned and will need to be contacted. Justice Devries is no longer doing this.

**3. Minutes**—Loren MOVED, Jim SECONDED, to accept the **Minutes of April 10** with corrections. *Motion passed.*

**4. Financials**—Orders signed.

**5. Roads—**

- *Salt Shed*—Excavators are lined up
- The usual maintenance work goes on. Project work expected to get started in May.

**6. Buildings**—Plans are moving forward to have a bathroom installed in the Conservatory.

- *Masonic Hall/Conservatory*—A short discussion was held on the issue to change the branding of the Masonic Hall, and its name, to reflect use of the building to a community space, and to seek public participation in the naming.

**7. Other Business**

- *Fire Truck*—The Fire Department is still looking for a replacement vehicle. It was decided they would pay up to \$20,000 from reserve funds. Anything over would come from FD moneys.

**ADJOURNMENT**—Loren MOVED, Molly SECONDED, to adjourn at 8:30pm. *Motion passed.*

Respectfully submitted,  
Robin Conway, Minute-Taker

---

Peter Lynch, Shoreham Selectboard Secretary

## Town Of Shoreham

### Public Notice

Notice is hereby given that the Shoreham Selectboard shall hold a public hearing and site visit on Wednesday, April 24, 2019 at 6:30pm at Shackett Drive and meet at the Town Office at 7:00pm where testimony shall be taken for the purpose of determining whether to discontinue Town Road #53 known as Shackett Drive which consists of .05 miles. The Road is located on the South side on Main Street, Route 74 West, in the village between the Old Grange Building and 175 Main Street.

Shoreham Selectboard