

CERTIFICATE OF HIGHWAY MILEAGE
YEAR ENDING FEBRUARY 10, 2008

Fill out form, make and file copy with the Town Clerk, and mail ORIGINAL, before February 20, 2008 to: Vermont Agency of Transportation, Policy and Planning Division, One National Life Dr, Montpelier, VT 05633.

We, the Selectmen or Aldermen or Trustees of SHOREHAM in ADDISON County on an oath state that the mileage of highways, according to Title 19, V.S.A, Sec #305, added 1985, is as follows:

PART I - CHANGES TOTALS - Please fill in and calculate totals.

Table with 6 columns: Town Highways, Previous Mileage, Added Mileage, Subtracted Mileage, Total, Scenic Highways. Rows include Class 1, Class 1 Lane, Class 2, Class 3, State Highway, Class 4, Legal Trail, and Total.

* Mileage for Class 1 Lane, Class 4, and Legal Trail classifications is NOT included in total.

PART II - INFORMATION AND DESCRIPTION OF CHANGES SHOWN ABOVE.

- 1. NEW HIGHWAYS: Please attach Selectmen's "Certificate of Completion and Opening"
2. DISCONTINUED: Please attach SIGNED copy of proceedings (minutes of meeting)
3. RECLASSIFIED/REMEASURED: Please attach SIGNED copy of proceedings (minutes of meeting)
4. SCENIC HIGHWAYS: Please attach a copy of order designating/discontinuing Scenic Highways

IF THERE ARE NO CHANGES IN MILEAGE: Check box and sign below. []

PART III - SIGNATURES - PLEASE SIGN.

Selectmen/ Aldermen/ Trustees Signatures:

Handwritten signatures of selectmen/aldermen/trustees.

T/C/V Clerk Signature: Mary Jane James

Date Filed: January 28, 2008

Please sign ORIGINAL and return it for Transportation signature.

AGENCY OF TRANSPORTATION APPROVAL: Signed copy will be returned to T/C/V Clerk.

APPROVED:

Representative, Agency of Transportation
Johnathan O'Neil

DATE:

3/7/2008

Vermont
Agency of Transportation

FEB 21 2008

MAR 05 2008

Policy & Planning Division

TOWN OF SHOREHAM
297 MAIN STREET
SHOREHAM, VERMONT 05770

Sara Moulton
Mapping & GIS Specialist
State of Vermont Policy & Planning Division
1 National Life Drive, Drawer33
Montpelier, VT 05633-5001

Attention: Sara Moulton

Enclosed is the map of Shoreham Town Roads, with changes marked.


TH# 22 Class 4
TH# 21 Class 3
TH#19 Gravel Class 3
TH# 3 Paved
TH# 48 Paved to Bridge
TH# 5 Section Paved

All Gravel: TH# 29
TH# 35
TH# 36
TH# 47
TH# 42

Please notice request for change in numbering part of TH# 19.
If you have any questions, please call Jason Paquette, Road Foreman,
at 802-897-5451.

Mary Jane James

Mary Jane James, Asst Town Clerk





State of Vermont
Policy & Planning Division-Mapping Unit
1 National Life Drive
Montpelier, VT 05633-5001
<http://www.aot.state.vt.us>

Agency of Transportation

Telephone: 802-828-2109
Fax: 802-828-2334
Email: sara.moulton@state.vt.us

Date: 27 Feb 2008

Town: Shoreham
Chair, Selectboard
c/o Town Clerk

Dear Town Clerk and Selectboard:

Thank you for sending your 2008 Certificate of Highway Mileage. Unfortunately, I need to return it because I need to have the town clerk sign and date it.

If you have any questions, please call me at 802-828-2109 or send e-mail to sara.moulton@state.vt.us

Thank you.

Sincerely,

Sara Moulton

Sara Moulton
Mapping & GIS Specialist



CERTIFICATE OF HIGHWAY MILEAGE
YEAR ENDING FEBRUARY 10, 2008

Fill out form, make and file copy with the Town Clerk, and mail ORIGINAL, before February 20, 2008 to:
Vermont Agency of Transportation, Policy and Planning Division, One National Life Dr, Montpelier, VT 05633.

We, the Selectmen or Aldermen or Trustees of SHOREHAM in ADDISON County

on an oath state that the mileage of highways, according to Title 19, V.S.A, Sec #305, added 1985, is as follows:

PART I - CHANGES TOTALS - Please fill in and calculate totals.

Town Highways	Previous Mileage	Added Mileage	Subtracted Mileage	Total	Scenic Highways
					0.000
					0.000
					0.000
					0.000
					0.000
					0.000

2-19-08

you will be receiving a copy of our town map with some corrections as far as paved or not. also, there is a question about numbering of a couple of roads.

is NOT included in total.

SHOWN ABOVE.

tion and Opening"

utes of meeting

roceedings (minutes of meeting

continuing Scenic Highways

1 1

- PART
- 1.
- 2.
- 3.
- 4.

Mary Jane James
Town Clerk

IF TH

PART

Selectmen/ Aldermen/ Trustees Signatures:

T/C/V Clerk Signature:

Date Filed:

Please sign ORIGINAL and return it for Transportation signature.

AGENCY OF TRANSPORTATION APPROVAL: Signed copy will be returned to T/C/V Clerk.

APPROVED: _____ DATE: _____
Representative, Agency of Transportation

CERTIFICATE OF HIGHWAY MILEAGE
YEAR ENDING FEBRUARY 10, 2008

Fill out form, make and file copy with the Town Clerk, and mail ORIGINAL, before February 20, 2008 to: Vermont Agency of Transportation, Policy and Planning Division, One National Life Dr, Montpelier, VT 05633.

We, the Selectmen or Aldermen or Trustees of SHOREHAM in ADDISON County

on an oath state that the mileage of highways, according to Title 19, V.S.A, Sec #305, added 1985, is as follows:

PART I - CHANGES TOTALS - Please fill in and calculate totals.

Table with 6 columns: Town Highways, Previous Mileage, Added Mileage, Subtracted Mileage, Total, Scenic Highways. Rows include Class 1, Class 1 Lane, Class 2, Class 3, State Highway, Class 4, Legal Trail, and Total.

* Mileage for Class 1 Lane, Class 4, and Legal Trail classifications is NOT included in total.

PART II - INFORMATION AND DESCRIPTION OF CHANGES SHOWN ABOVE.

- 1. NEW HIGHWAYS: Please attach Selectmen's "Certificate of Completion and Opening"
2. DISCONTINUED: Please attach SIGNED copy of proceedings (minutes of meeting)
3. RECLASSIFIED/REMEASURED: Please attach SIGNED copy of proceedings (minutes of meeting)
4. SCENIC HIGHWAYS: Please attach a copy of order designating/discontinuing Scenic Highways

IF THERE ARE NO CHANGES IN MILEAGE: Check box and sign below. []

PART III - SIGNATURES - PLEASE SIGN.

Selectmen/ Aldermen/ Trustees Signatures:

Handwritten signatures of three selectmen/aldermen/trustees.

T/C/V Clerk Signature: Mary Jane James

Date Filed: January 28, 2008

Please sign ORIGINAL and return it for Transportation signature.

AGENCY OF TRANSPORTATION APPROVAL: Signed copy will be returned to T/C/V Clerk.

APPROVED:

Handwritten signature and text: Representative, Agency of Transportation

DATE: 3/7/2008

Vermont
Agency of Transportation

FEB 21 2008

MAR 05 2008

Policy & Planning Division

**CERTIFICATE OF HIGHWAY MILEAGE
YEAR ENDING FEBRUARY 10, 2008**

Fill out form, make and file copy with the Town Clerk, and mail ORIGINAL, before February 20, 2008 to:
Vermont Agency of Transportation, Policy and Planning Division, One National Life Dr, Montpelier, VT 05633.

We, the Selectmen or Aldermen or Trustees of SHOREHAM in ADDISON County
on an oath state that the mileage of highways, according to Title 19, V.S.A, Sec #305, added 1985, is as follows:

PART I - CHANGES TOTALS - Please fill in and calculate totals.

Town Highways	Previous Mileage	Added Mileage	Subtracted Mileage	Total	Scenic Highways
Class 1	0.000				0.000
Class 1 Lane	0.000				
Class 2	11.500				0.000
Class 3	50.780				0.000
State Highway	16.319				0.000
Class 4	6.000				0.000
Legal Trail	0.000				
Total	78.599				0.000

* Mileage for Class 1 Lane, Class 4, and Legal Trail classifications is NOT included in total.

PART II - INFORMATION AND DESCRIPTION OF CHANGES SHOWN ABOVE.

1. NEW HIGHWAYS: Please attach Selectmen's "Certificate of Completion and Opening"
2. DISCONTINUED: Please attach SIGNED copy of proceedings (minutes of meeting)
3. RECLASSIFIED/REMEASURED: Please attach SIGNED copy of proceedings (minutes of meeting)
4. SCENIC HIGHWAYS: Please attach a copy of order designating/discontinuing Scenic Highways

IF THERE ARE NO CHANGES IN MILEAGE: Check box and sign below.

PART III - SIGNATURES - PLEASE SIGN.

Selectmen/ Aldermen/ Trustees Signatures:

Donald R. ... *Mark ...*
Paul ... *...*

T/C/V Clerk Signature: *Mary Jane James* Date Filed: *January 28, 2008*

Please sign ORIGINAL and return it for Transportation signature.

AGENCY OF TRANSPORTATION APPROVAL: Signed copy will be returned to T/C/V Clerk.

APPROVED: _____ DATE: *3/7/2008*
 Representative, Agency of Transportation

Vermont
Agency of Transportation

FEB 21 2008

MAR 05 2008

Policy & Planning Division

TOWN OF SHOREHAM
297 MAIN STREET
SHOREHAM, VERMONT 05770

Sara Moulton
Mapping & GIS Specialist
State of Vermont Policy & Planning Division
1 National Life Drive, Drawer33
Montpelier, VT 05633-5001

Attention: Sara Moulton

Enclosed is the map of Shoreham Town Roads, with changes marked.


TH# 22 Class 4
TH# 21 Class 3
TH#19 Gravel Class 3
TH# 3 Paved
TH# 48 Paved to Bridge
TH# 5 Section Paved

All Gravel: TH# 29
TH# 35
TH# 36
TH# 47
TH# 42

Please notice request for change in numbering part of TH# 19.
If you have any questions, please call Jason Paquette, Road Foreman,
at 802-897-5451.

Mary Jane James

Mary Jane James, Asst Town Clerk





State of Vermont
Policy & Planning Division-Mapping Unit
1 National Life Drive
Montpelier, VT 05633-5001
<http://www.aot.state.vt.us>

Agency of Transportation

Telephone: 802-828-2109
Fax: 802-828-2334
Email: sara.moulton@state.vt.us

Date: 27 Feb 2008

Town: Shoreham
Chair, Selectboard
c/o Town Clerk

Dear Town Clerk and Selectboard:

Thank you for sending your 2008 Certificate of Highway Mileage. Unfortunately, I need to return it because I need to have the town clerk sign and date it.

If you have any questions, please call me at 802-828-2109 or send e-mail to sara.moulton@state.vt.us

Thank you.

Sincerely,

Sara Moulton

Sara Moulton
Mapping & GIS Specialist



CERTIFICATE OF HIGHWAY MILEAGE

YEAR ENDING FEBRUARY 10, 2008

Fill out form, make and file copy with the Town Clerk, and mail ORIGINAL, before February 20, 2008 to: Vermont Agency of Transportation, Policy and Planning Division, One National Life Dr, Montpelier, VT 05633.

We, the Selectmen or Aldermen or Trustees of SHOREHAM in ADDISON County

on an oath state that the mileage of highways, according to Title 19, V.S.A, Sec #305, added 1985, is as follows:

PART I - CHANGES TOTALS - Please fill in and calculate totals.

Town Highways	Previous Mileage	Added Mileage	Subtracted Mileage	Total	Scenic Highways
					0.000
2-19-08					
					0.000
					0.000
					0.000
					0.000
					0.000

you will be receiving a copy of our town maps with some corrections as far as paved or not. also, there is a question about numbering of a couple of roads.

is NOT included in total. HOWN ABOVE.

PART I

1.

May Jane James
Town Clerk

tion and Opening"

2.

utes of meeting

3.

roceedings (minutes of meeting

4.

continuing Scenic Highways

IF TH

11

PART I

Selectmen/ Aldermen/ Trustees Signatures:

[Handwritten signatures] macke - fisher

T/C/V Clerk Signature:

Date Filed:

Please sign ORIGINAL and return it for Transportation signature.

AGENCY OF TRANSPORTATION APPROVAL: Signed copy will be returned to T/C/V Clerk.

APPROVED:

DATE:

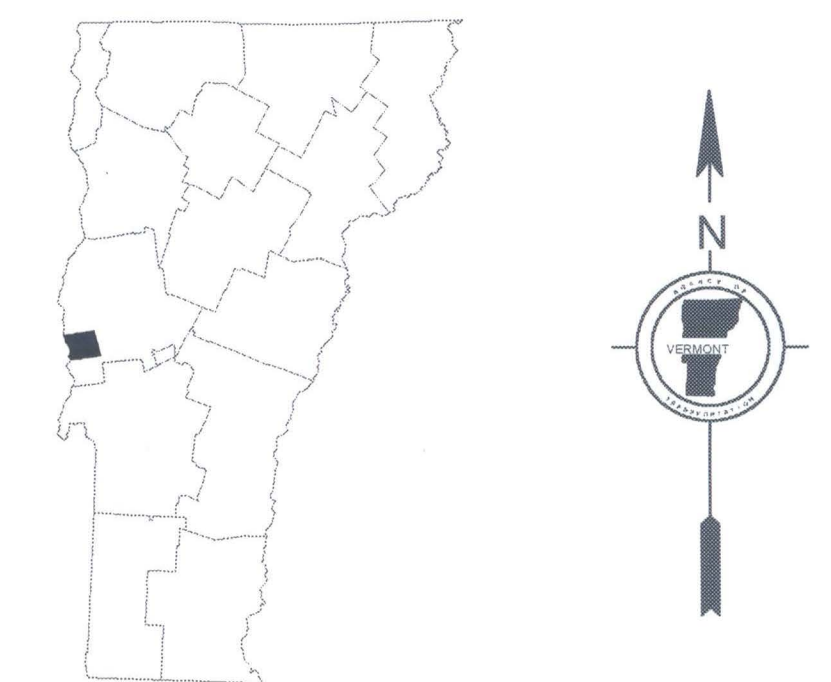
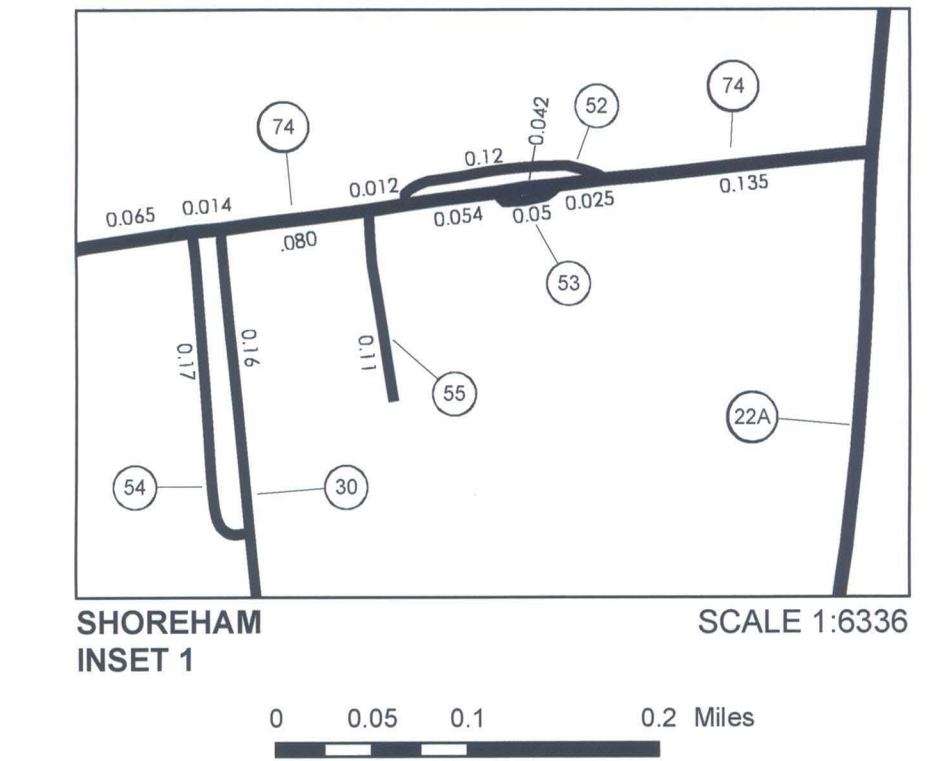
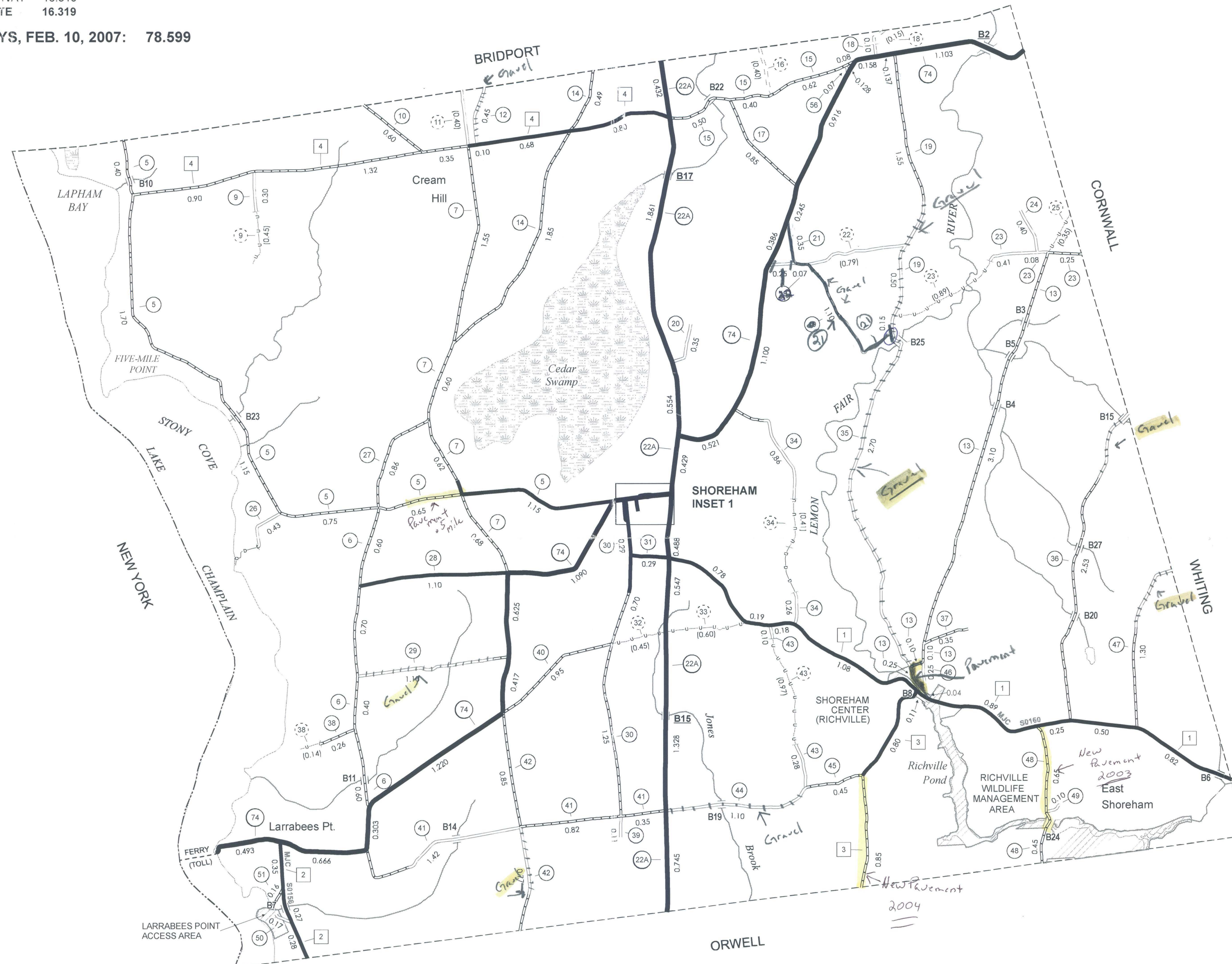
Representative, Agency of Transportation

TOWN HWY. NO.	LENGTH IN MILES CLASS 3	CLASS 4
5	5.800	
6	2.300	
7	3.450	
9	0.300	(0.450)
10	0.600	
11		(0.400)
12	0.450	
13	3.590	
14	2.340	
15	1.600	
16		(0.400)
17	0.850	
18	0.100	(0.150)
19	3.620	
20	0.350	
21	0.350	
22		(0.790)
23	0.740	(0.890)
24	0.400	
25		(0.350)
26	0.430	
27	0.860	
28	1.100	
29	1.100	
30	2.400	
31	0.290	
32		(0.450)
33		(0.600)
34	1.120	(0.410)
35	2.700	
36	2.530	
37	0.350	
38	0.260	(0.140)
39	0.110	
40	0.950	
41	2.590	
42	1.620	
43	0.380	(0.970)
44	1.100	
45	0.450	
46	0.250	
47	1.300	
48	1.100	
49	0.100	
50	0.170	
51	0.160	
52	0.120	
53	0.050	
54	0.170	
55	0.110	
56	0.070	
TOTAL	50.780	6.000

MILEAGE SUMMARY

CLASS 2		
TH-1	4.800	
TH-2	0.900	
TH-3	1.650	
TH-4	4.150	
TOTAL CLASS 2	11.500	
CLASS 3		
TOTAL CLASS 3	50.780	
TOTAL TOWN	62.280	
STATE HIGHWAY		
VT-22A	6.384	
VT-74	9.935	
TOTAL STATE HIGHWAY	16.319	
TOTAL STATE	16.319	

TOTAL, TRAVELED HIGHWAYS, FEB. 10, 2007: 78.599
(Excludes Class 4 Mileage)

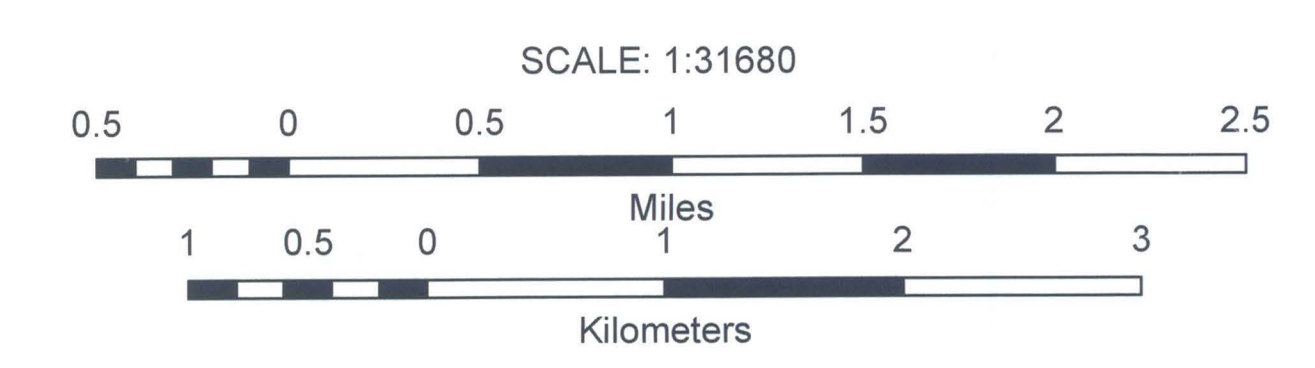


VERMONT
GENERAL HIGHWAY MAP
Town of Shoreham
ADDISON COUNTY

Transportation District #5

Prepared by the
Vermont Agency of Transportation
Policy & Planning Division
in cooperation with
U.S. Department of Transportation
Federal Highway Administration

Mileage as of: Feb. 10, 2007
Map generated: October, 2007



- HIGHWAYS**
- INTERSTATE
 - U.S. ROUTE
 - STATE ROUTE
 - CLASS 1
 - CLASS 2
 - CLASS 3
 - CLASS 4
 - LEGAL TRAIL
 - INTERSTATE OR DIVIDED HIGHWAY
 - STATE - HARD SURFACE OR PAVED
 - TOWN - HARD SURFACE OR PAVED
 - GRAVEL
 - SOIL OR GRADED AND DRAINED EARTH
 - UNIMPROVED OR PRIMITIVE
 - IMPASSABLE OR UNTRAVELED
 - LEGAL TRAIL
 - DISCONTINUED
 - HIGHWAY CLASS CHANGE
 - RAILROAD
 - FERRY
- POLITICAL SUBDIVISIONS**
- STATE BOUNDARY
 - COUNTY BOUNDARY
 - TOWN BOUNDARY
 - VILLAGE BOUNDARY
 - URBAN COMPACT BOUNDARY
- WATER BODIES**
- OPEN WATER
 - SWAMP
 - STREAM OR BROOK
- BRIDGE OR CULVERT**
- BRIDGE OR CULVERT GREATER THAN 20'
 - BRIDGE OR CULVERT 6' - 20'
- B34 STATE BRIDGE IDENTIFIER**
- B34 TOWN BRIDGE IDENTIFIER**
- FEDERAL CLASSIFICATION IDENTIFIER**
- FAU URBAN ARTERIAL OR COLLECTOR
 - MA MINOR ARTERIAL
 - MJC MAJOR COLLECTOR
 - MNC MINOR COLLECTOR
 - PA PRINCIPAL ARTERIAL

DISCLAIMER:
The untraveled highways (laid-out town highways), discontinued highways, and legal trails shown hereon are those of which the Agency of Transportation has record; others may exist.
Highway and bridge data by the Agency of Transportation, Policy & Planning Division. All other data from the Vermont Center for Geographic Information.

Vermont State Plane Coordinate System
North American Datum of 1983
SPCS_Zone_Identifier: 4400
Geodetic Reference System: 80
4,000-meter grid, Easting - Northing

