

District 3, 5  
Cortcode 0113-0

**CERTIFICATE OF HIGHWAY MILEAGE  
YEAR ENDING FEBRUARY 10, 2024**

Fill out form, make and file a copy with the Town Clerk, and submit the Mileage Certificate on or before February 20, 2024 to: Vermont Agency of Transportation, Division of Policy, Planning and Intermodal Development, Mapping Section via email to: [aol.mileagecertificates@vermont.gov](mailto:aol.mileagecertificates@vermont.gov) or if necessary via mail to: VTrans PPAID - Mapping Section, 219 North Main Street, Barre VT 05641.

We, the members of the legislative body of **NEW HAVEN** in **ADDISON** County on an oath state that the mileage of highways, according to Vermont Statutes Annotated, Title 19, Section 305, added 1985, is as follows:

**PART I - CHANGES TOTALS - Please fill in and calculate totals.**

Town Highways	Previous Mileage	Added Mileage	Subtracted Mileage	Total	Scenic Highways
Class 1	0.000				0.000
Class 2	17.670				0.000
Class 3	31.23				0.000
State Highway	14.886				0.000
<b>Total</b>	<b>63.786</b>				<b>0.000</b>
* Class 1 Lane	0.000				
* Class 4	1.14				0.000
* Legal Trail	1.12				

\* Mileage for Class 1 Lane, Class 4, and Legal Trail classifications are NOT included in total.

DS  
PO

**PART II - INFORMATION AND DESCRIPTION OF CHANGES SHOWN ABOVE.**

1. **NEW HIGHWAYS:** Please attach Selectmen's "Certificate of Completion and Opening".

2. **DISCONTINUED:** Please attach SIGNED copy of proceedings (minutes of meeting).

3. **RECLASSIFIED/REMEASURED:** Please attach SIGNED copy of proceedings (minutes of meeting).

CL3 TH-22 (East St.) reconfigured Intersection at VT-17 (project #4b3210) and remeasurement - no mileage change

Edited project #  
P. DeAndrea,  
VTrans, 2/5/2024

4. **SCENIC HIGHWAYS:** Please attach a copy of order designating/discontinuing Scenic Highways.

IF THERE ARE NO CHANGES IN MILEAGE: Place an X in the box and sign below.



**PART III - SIGNATURES - PLEASE SIGN.**

Signatures of Selectmen/ Aldermen/ Trustees:

*Brian Gray*  
*Marie Jewett*  
*Min Cook*

Signature of T/C/V Clerk:

*Pamela Brynman*

Date Filed:

1/23/24

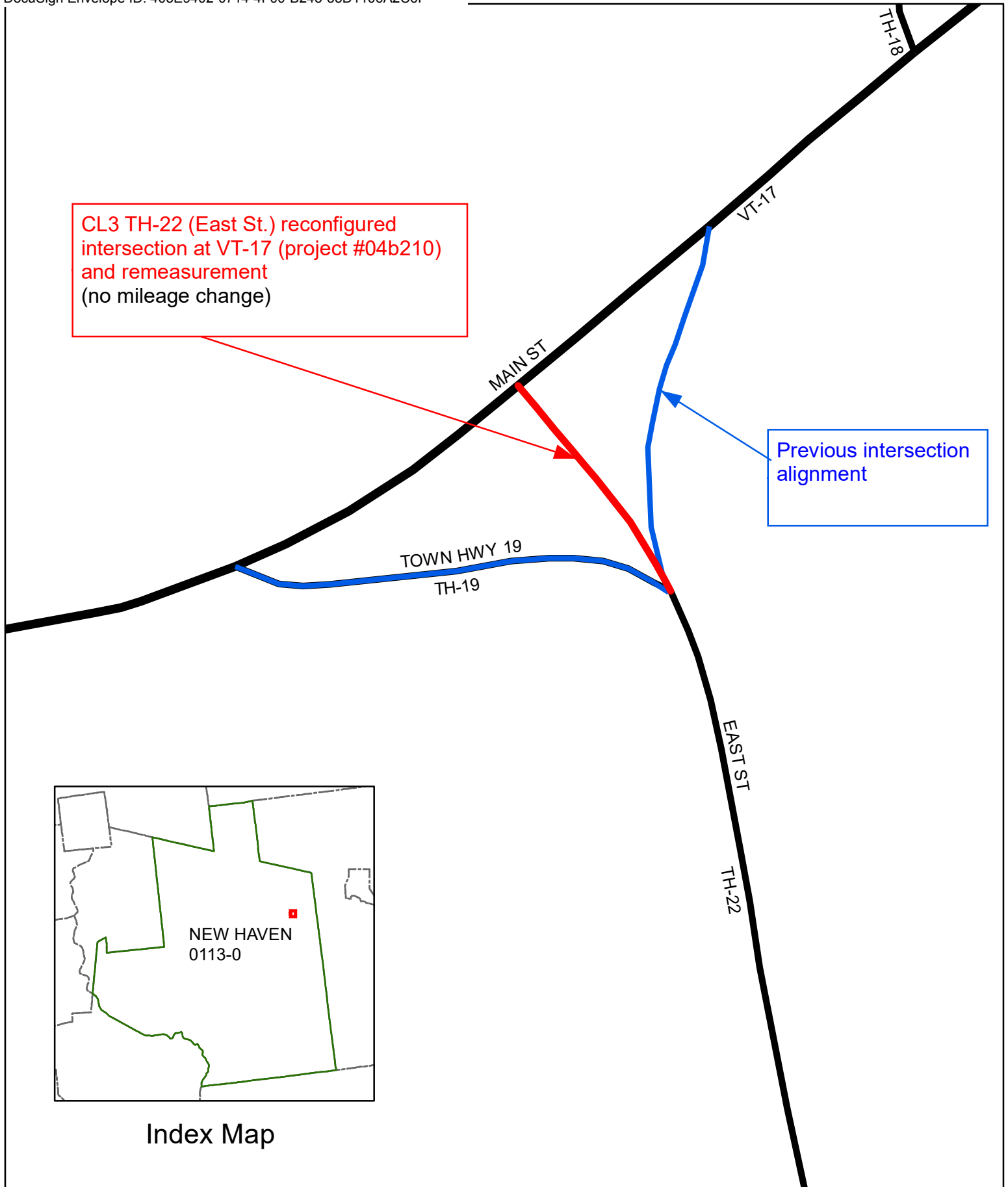
Please sign ORIGINAL and return it for Transportation signature.

**AGENCY OF TRANSPORTATION APPROVAL:** Signed copy will be returned to T/C/V Clerk.

APPROVED:

Johnathan Croft  
8B1E350F300C4C9  
Representative, Agency of Transportation

DATE: 2/5/2024



CL3 TH-22 (East St.) reconfigured intersection at VT-17 (project #04b210) and remeasurement (no mileage change)

Previous intersection alignment



Index Map

**Mileage Certificate Changes 2024**  
**NEW HAVEN TH-22**

(CTUA:0113-0)  
 (CERTCODE:0113-0)



From: New Haven Clerk  
To: DeAndrea, Pam  
Cc: johnroleau76@gmail.com; diesel@myfairpoint.net; AOT - Mileage Certificates <AOT.MileageCertificates@vermont.gov>; "Nathy Beaudin"; "Marie Levesque"; "Michael Auld"; "Jack Hill"; newhavenclerk; newhavenclerk@newhavt.net  
Subject: RE: Change in intersection on VT-17 with TH-22 and TH-19  
Date: Thursday, December 28, 2023 12:34:44 PM  
Attachments: [image001.png](#)  
[image002.png](#)

You don't often get email from newhavenclerk@gmail.com. [Learn why this is important.](#)

**EXTERNAL SENDER: Do not open attachments or click on links unless you recognize and trust the sender.**  
Good afternoon, Pam, we have not discontinued this road. To be honest, I didn't even think about it. I have included the Selectboard in this email, so they are aware that we need to start the process for the discontinuance of TH-19. Thank you for bringing it to our attention.  
Respectfully, Pam

Pamela DeAndrea  
New Haven Town Clerk  
78 North Street  
New Haven, VT 05472  
(802) 453 - 3516

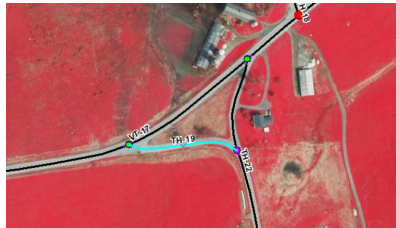
"You must learn from the mistakes of others. You can't possibly live long enough to make them all yourself." ~ Sam Levenson

From: DeAndrea, Pam <Pam.DeAndrea@vermont.gov>  
Sent: Thursday, December 28, 2023 11:49 AM  
To: New Haven Clerk <newhavenclerk@gmail.com>  
Cc: johnroleau76@gmail.com; diesel@myfairpoint.net; AOT - Mileage Certificates <AOT.MileageCertificates@vermont.gov>  
Subject: Change in intersection on VT-17 with TH-22 and TH-19

Good morning folks and Happy Holidays,

There has been some construction along VT-17 in New Haven as I am sure you are well aware of that has affected the intersections with East St (TH-19 & TH-22) and TH-18 (Sawyer Rd). The configuration in the intersection with TH-22 and TH-19 has changed from a Y to a T, essentially eliminating TH-19 (see image below from Google street view). We have the survey plans for this project and will make updates to the road data and any associated mileage changes in the upcoming Mileage Certificate cycle.

Has the Town gone through the discontinuance process for TH-19 (highlighted in blue in the 2nd image below) to legally change the ROW? We would need that documentation as part of the certificate packet to be processed in 2024.



Thank you so much and Happy New Year!

Best,

Pam

Pamela DeAndrea (she/her) | AOT GIS Professional III  
Policy, Planning & Research Bureau – Mapping Section  
Policy, Planning & Intermodal Development Division  
Vermont Agency of Transportation  
219 N. Main Street | Barre, VT 05641  
802-749-7700 phone | [pam.deandrea@vermont.gov](mailto:pam.deandrea@vermont.gov)  
<http://vttrans.vermont.gov>



Help raise money for Vermonters impacted by flood damage and show your Vermont pride with Vermont Strong and Tough Too license plates and socks. [Click here to purchase your Vermont Strong gear](#) or visit [DMV.Vermont.gov/VermontStrong23](http://DMV.Vermont.gov/VermontStrong23).

Impacted Vermonters can find resources and referrals by visiting [Vermont.Gov/Flood](http://Vermont.Gov/Flood).

# STATE OF VERMONT AGENCY OF TRANSPORTATION

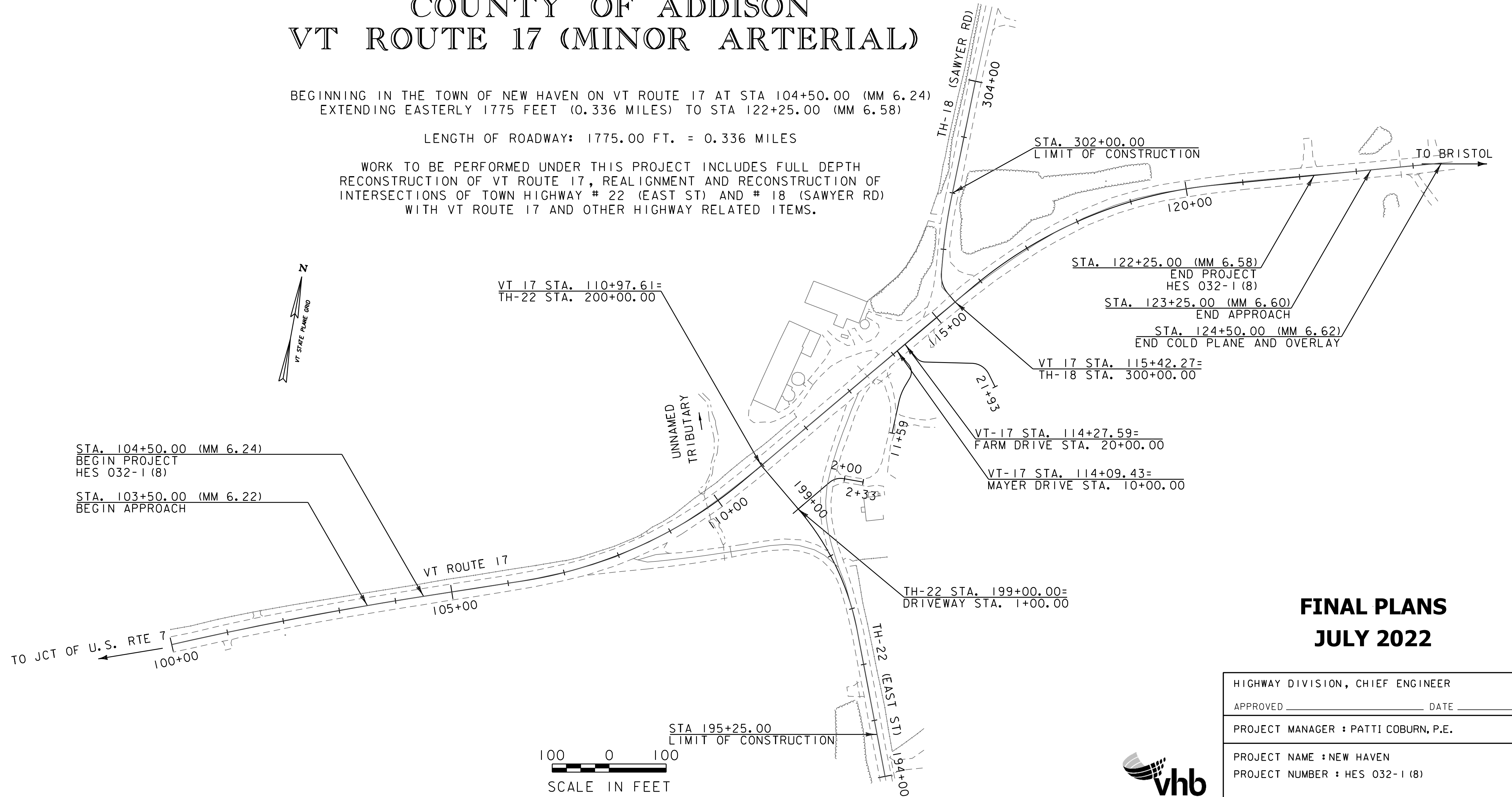
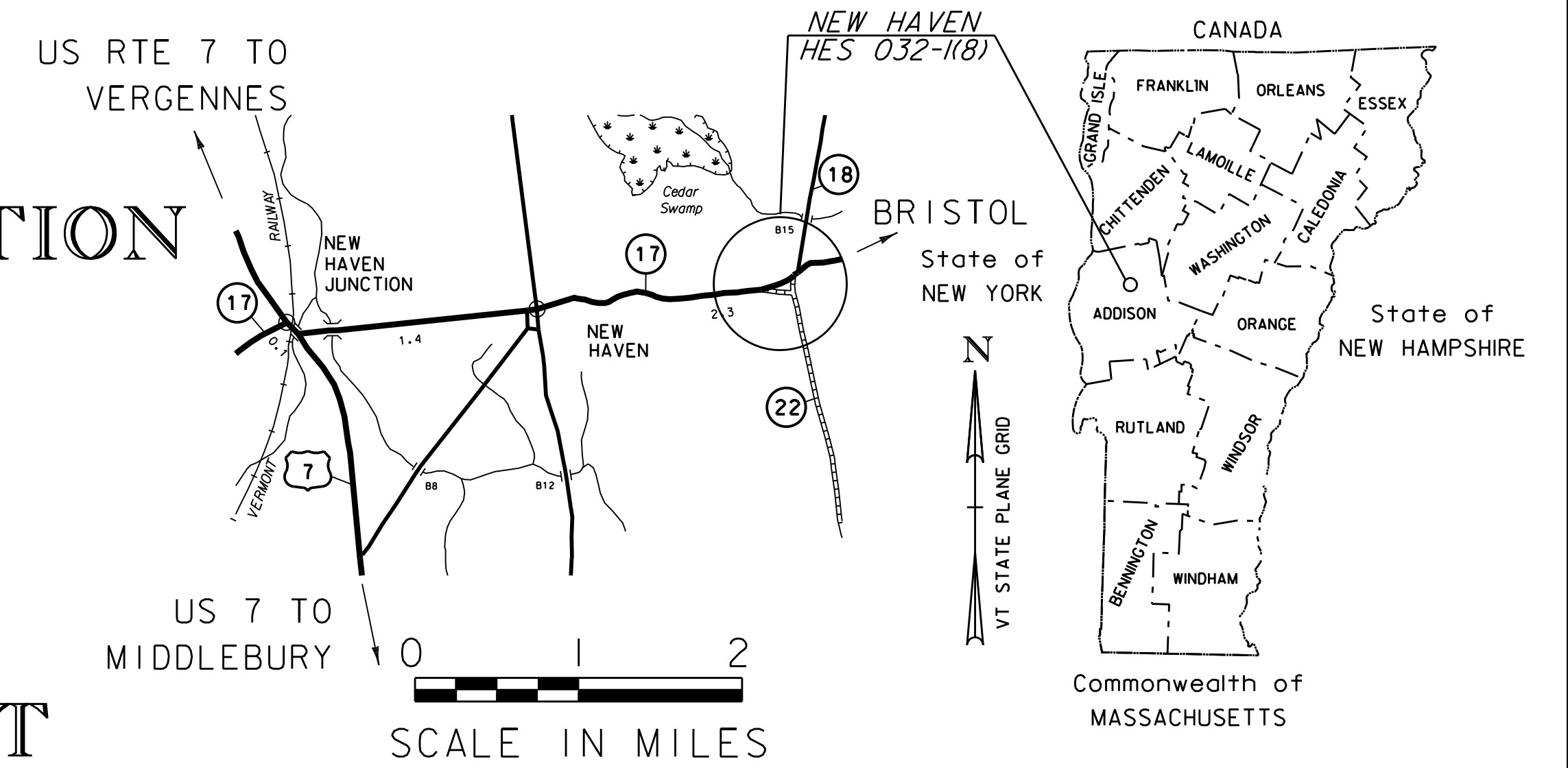


## PROPOSED IMPROVEMENT TOWN OF NEW HAVEN COUNTY OF ADDISON VT ROUTE 17 (MINOR ARTERIAL)

BEGINNING IN THE TOWN OF NEW HAVEN ON VT ROUTE 17 AT STA 104+50.00 (MM 6.24)  
EXTENDING EASTERLY 1775 FEET (0.336 MILES) TO STA 122+25.00 (MM 6.58)

LENGTH OF ROADWAY: 1775.00 FT. = 0.336 MILES

WORK TO BE PERFORMED UNDER THIS PROJECT INCLUDES FULL DEPTH RECONSTRUCTION OF VT ROUTE 17, REALIGNMENT AND RECONSTRUCTION OF INTERSECTIONS OF TOWN HIGHWAY # 22 (EAST ST) AND # 18 (SAWYER RD) WITH VT ROUTE 17 AND OTHER HIGHWAY RELATED ITEMS.



CONSTRUCTION IS TO BE CARRIED ON IN ACCORDANCE WITH THESE PLANS AND THE STANDARD SPECIFICATIONS FOR CONSTRUCTION DATED 2018, AS APPROVED BY THE FEDERAL HIGHWAY ADMINISTRATION ON APRIL 13, 2018 FOR USE ON THIS PROJECT, INCLUDING ALL SUBSEQUENT REVISIONS AND SUCH REVISED SPECIFICATIONS AND SPECIAL PROVISIONS AS ARE INCORPORATED IN THESE PLANS.

QUALITY ASSURANCE PROGRAM : LEVEL 2	
SURVEYED BY :	VTRANS
SURVEYED DATE :	APR. 2014, AUG. 2015, SEPT. 2017
DATUM	
VERTICAL	NAVD 88
HORIZONTAL	NAD 83 (86)

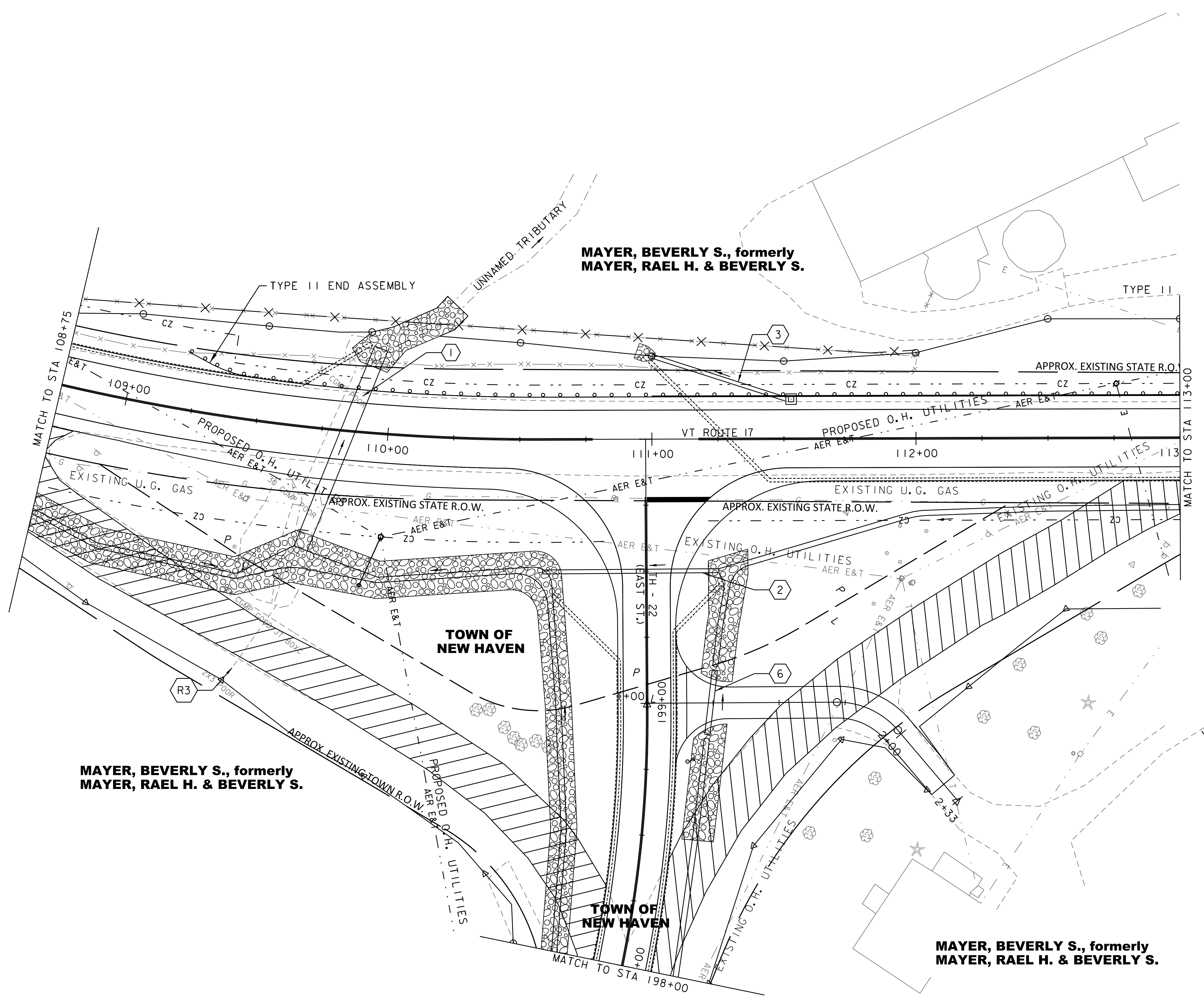
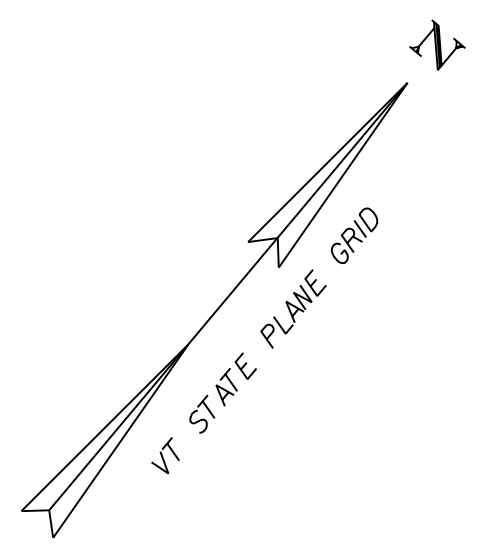


**FINAL PLANS  
JULY 2022**

HIGHWAY DIVISION, CHIEF ENGINEER	
APPROVED _____	DATE _____
PROJECT MANAGER : PATTI COBURN, P.E.	
PROJECT NAME : NEW HAVEN	
PROJECT NUMBER : HES 032-1 (8)	
SHEET 1 OF 129 SHEETS	



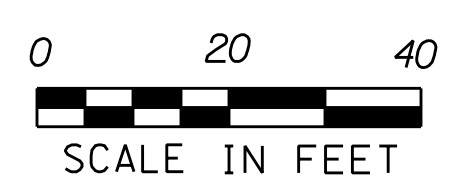




**MAYER, BEVERLY S., formerly  
MAYER, RAE H. & BEVERLY S.**

**MAYER, BEVERLY S., formerly  
MAYER, RAE H. & BEVERLY S.**

**MAYER, BEVERLY S., formerly  
MAYER, RAE H. & BEVERLY S.**



PROJECT NAME:	NEW HAVEN	PLOT DATE:	7/29/2022	
PROJECT NUMBER:	HES 032-1(8)	DRAWN BY:	B.M. ROBERTS	
FILE NAME:	z04b210_bdr_ut.dgn	DESIGNED BY:	B.M. ROBERTS	
PROJECT LEADER:	E.P. DETRICK	UTILITY PLAN SHEET (2 OF 5)	CHECKED BY:	E.P. DETRICK
			SHEET	75 OF 129