

CERTIFICATE OF HIGHWAY MILEAGE
YEAR ENDING FEBRUARY 10, 2009

Fill out form, make and file copy with the Town Clerk, and mail ORIGINAL, before February 20, 2009 to:
Vermont Agency of Transportation, Policy and Planning Division, One National Life Drive, Montpelier, VT 05633.

We, the members of the legislative body of GRANVILLE in ADDISON County

on an oath state that the mileage of highways, according to Vermont Statutes Annotated,
Title 19, Section 305, added 1985, is as follows:

PART I - CHANGES TOTALS - Please fill in and calculate totals.

Town Highways	Previous Mileage	Added Mileage	Subtracted Mileage <i>CORRECTED</i>	Total	Scenic Highways
Class 1	0.000				0.000
Class 1 Lane	0.000				
Class 2	2.980			2.980	0.000
Class 3	14.74			14.740	0.000
State Highway	11.374			11.374	0.000
Class 4	9.73		(.250)	9.480	0.000
Legal Trail	0.00				
Total	29.094			29.094	0.000

* Mileage for Class 1 Lane, Class 4, and Legal Trail classifications is NOT included in total.

PART II - INFORMATION AND DESCRIPTION OF CHANGES SHOWN ABOVE.

1. NEW HIGHWAYS: Please attach Selectmen's "Certificate of Completion and Opening".

2. DISCONTINUED: Please attach SIGNED copy of proceedings (minutes of meeting).

3. RECLASSIFIED/REMEASURED: Please attach SIGNED copy of proceedings (minutes of meeting).

TH # 8 CLASS 4 REMEASURED 8/9/08. TRUE LENGTH = 0.50 MILES
NOT 0.750 MILES, SELECTBOARD MINUTES 2/2/09 ATTACHED.

4. SCENIC HIGHWAYS: Please attach a copy of order designating/discontinuing Scenic Highways.

IF THERE ARE NO CHANGES IN MILEAGE: Check box and sign below. []

PART III - SIGNATURES - PLEASE SIGN.

Selectmen/ Aldermen/ Trustees Signatures:

Norman Greenant
[Signature]
[Signature]

T/C/V Clerk Signature:

Kathy [Signature]

Date Filed:

2/2/09

Please sign ORIGINAL and return it for Transportation signature.

AGENCY OF TRANSPORTATION APPROVAL:

Signed copy will be returned to T/C/V Clerk.

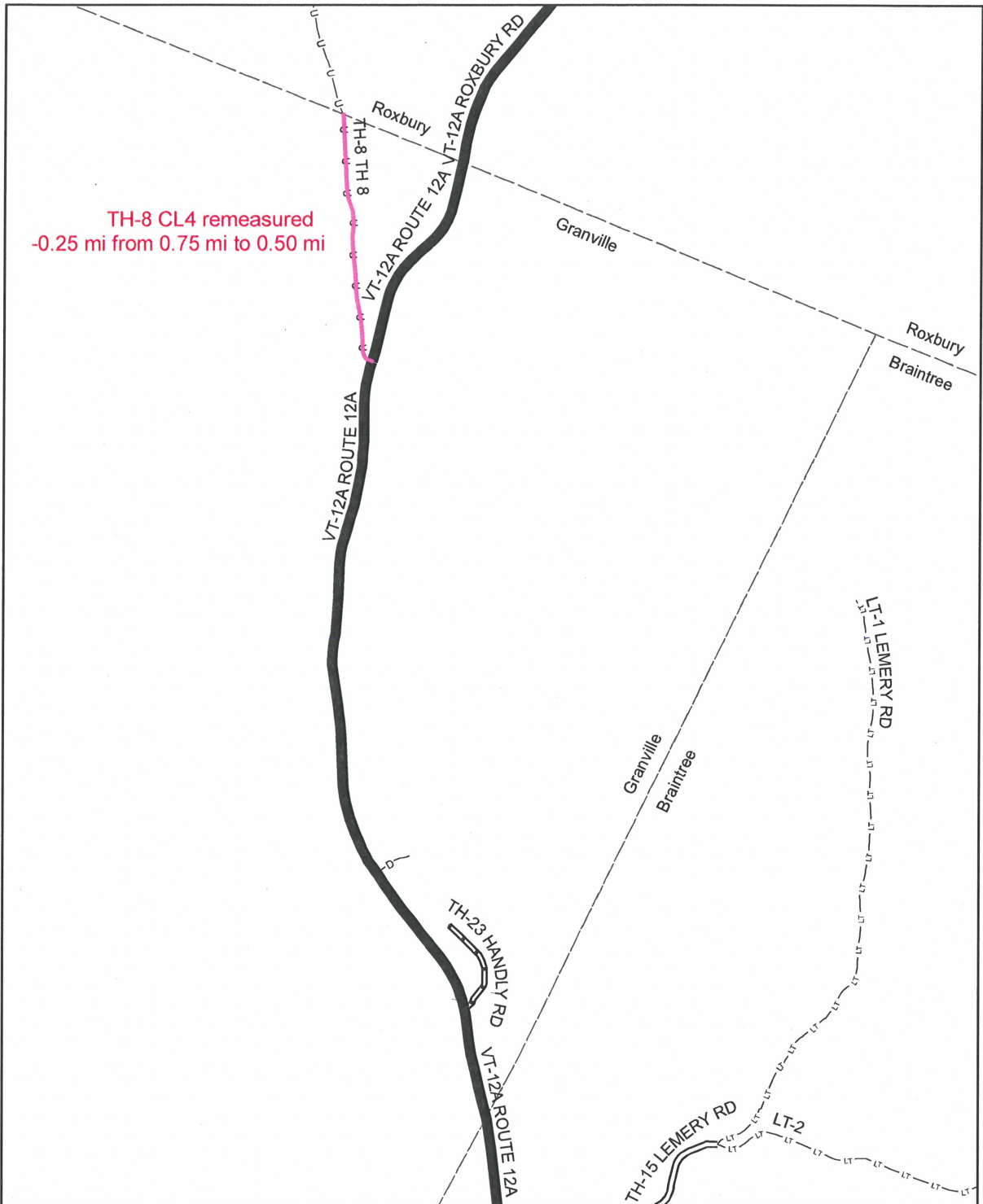
APPROVED:

[Signature]
Representative, Agency of Transportation
Jonathan Croft

DATE:

4/2/2009

Agency of Transportation
Policy & Planning Division
FEB 05 2009



TH-8 CL4 remeasured
-0.25 mi from 0.75 mi to 0.50 mi

Mileage Certificate Change 2009 - GRANVILLE

Mapping Unit
Policy & Planning Division
Vermont Agency of Transportation -- February 2009



TOWN OF GRANVILLE
SELECTMANS MEETING
February 5, 2009
UNAPPROVED

In Attendance;

Selectboard: Norm Arseneault, Vivian Branschofsky, John Pikulski

Fire Department: Kevin Bagley, Danial Sargeant

Constable: Mark Belisle

Public: Michael & Diane Eramo, Vincent Gibbs, Mark Hammond

I. Hear Any Public Communications and Comments

II. Status Winter Road Maintenance and ECFiber

East Granville Plowing Contractor Reggie Brown was invited to the meeting to discuss invoices but did not attend. Norm will contact Reggie to discuss charges. John Pikulski reported on use of sand from the Town of Braintree on the Handly Road. John suggested placing barrels of sand on Handly Rd. for residents use on driveways. Braintree has not been charging Granville for the sand.

Jim Dague was not available to report on road payments to neighboring towns for work done. Discussion tabled for next regular meeting.

Selectboard reported receiving a letter of resignation submitted by Cheryl Sargeant. Norm motioned to accept Cheryl's resignation as alternate representative to ECFiber. Motion seconded all in favor. Vivian Branschofsky nominated Kate Stauss to replace Cheryl. Nomination accepted. Motion made by Vivian to nominate Kate Stauss as alternate representative to ECFiber. Motion seconded all in favor. Norm will make a recommendation to primary representative, Jim Dague, to copy all e-mail in common with Kate Stauss in regards to ECFiber.

III. Financial Management

Minutes from Selectboard Meeting on January 5 & 17, 2009 were reviewed. Motion made by Vivian to accept minutes. Motion seconded all in favor.

All municipal, Highway and other orders were reviewed. Payment to Reggie Brown was struck from highway order pending a discussion between Norm Arseneault and Reggie Brown over charges for driving time. Payment amount to Granville School District approved. Amount to be paid into the Carl Morse Account as voted in the 2008 Warning approved. Motion made by John to accept orders. Motion seconded all in favor.

Monthly financial report for January 20, 2009 was reviewed with discussion in regards to revenue in tax payments still uncollected and balance needed to fund expenditures until next installment which may require taking out a municipal loan. Motion made by John to accept financial report. Motion seconded all in favor.

Norm presented a letter from Chuck Wise, Senior Transportation Planner, VLCT, confirming Granville is on list soliciting transportation projects for possible upcoming stimulus package.

IV. Reports on Primary Objectives for the Year

Vivian reported on Planning Commission. Donations for painting the Town Hall have reached \$490. Painting is nearly complete with excellent results. Diane has placed an article in The Herald soliciting donations for printing and framing photos to be hung in the Town Hall. Postcards for mailing inviting registered voters to the combined school and town informational meeting are at the printer. Kevin Bagley will attend the meeting to answer question for the Fire Department. Diane Eramo will represent the Planning Commission. Vivian will ask Steven Werner to moderate the meeting. The informational meeting is to be held on February 25, 2009 at the Town Hall at 7 pm.

V. Old Business

Pre-Disaster Mitigation Plan was presented for formal approval by the Selectboard and signed.

SELECTMANS MEETING
February 2, 2009
CONTINUED:

Draft Policy for ATV use was presented by representatives Mike and Diane Eramo. A petition was given to the selectboard for an ATV road policy. Mike gave a presentation which included a Town map showing marked class 3 and 4 highways to be designated for ATV use. There was a discussion over draft policy with some suggestions made to include road etiquette between ATV drivers and equestrian riders. Mike explained ATV use could not be restricted to local use only and has worked with VASA in drafting the ATV Policy. Norm motioned to move ahead to a public hearing. Motion seconded all in favor. Hearing is set for Saturday, March 21, 2009 in the Town Hall at 9 am.

VI. New Business

The Certificate of Highway Mileage was discussed. Through ancient road research it was discovered the actual road mileage of Sandusky Road in East Granville. Norm recommended reducing the mileage on this road from $\frac{3}{4}$ miles to $\frac{1}{2}$ mile. Also recommended was to correct the location of Highway Bridge #26 and the location of the legal trail (Kingston Bridge) on the current highway map. Recommendation approved. Motion was made by Norm to sign Certificate of Highway map with approved changes. Motion seconded all in favor.

VII. Adjourned

Motion made by Vivian to adjourn at 7:40 pm. Motion seconded all in favor.

Respectfully submitted by,

Kathy Werner

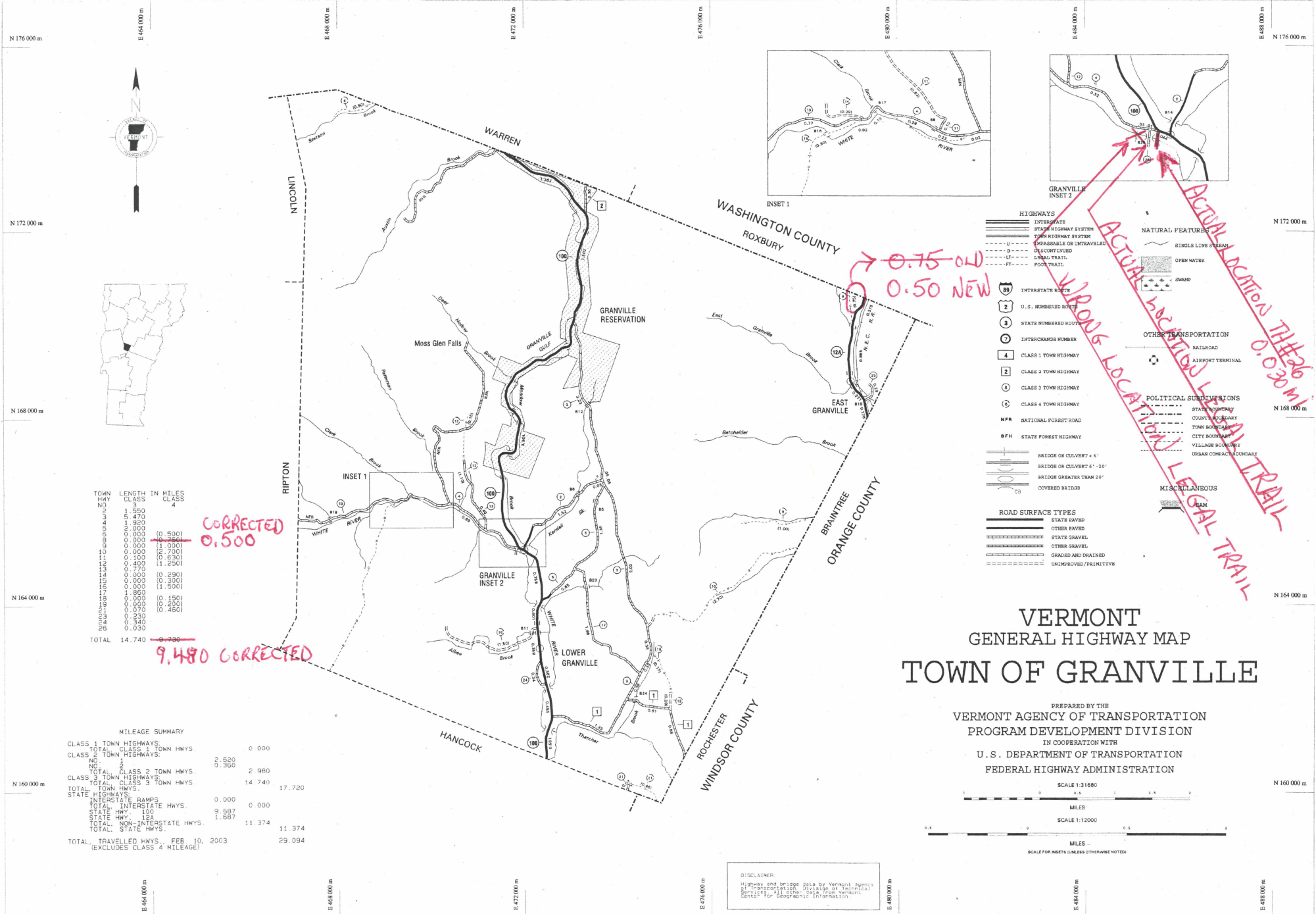
Moulton, Sara

From: Moulton, Sara
Sent: Thursday, February 05, 2009 2:13 PM
To: 'granvilletown@gmavt.net'
Subject: Attn: Town Clerk

I received the Granville Certificate of Highway Mileage. On it is stated "Selectboard minutes 2/2/09 attached", but no minutes seemed to be attached. Could you send me another copy of those minutes?

Let me know if you have any questions. Thanks.


Sara Moulton
Mapping & GIS Specialist
Policy & Planning Division - Mapping Unit
Vermont Agency of Transportation (VTrans)
Tel: 802-828-2109



HIGHWAYS		NATURAL FEATURES		
[Symbol]	INTERSTATE ROUTE	[Symbol]	SINGLE LINE STREAM	
[Symbol]	STATE HIGHWAY SYSTEM	[Symbol]	OPEN WATER	
[Symbol]	STATE FOREST SYSTEM	[Symbol]	ISLAND	
[Symbol]	ROADS	[Symbol]	OTHER TRANSPORTATION	
[Symbol]	ROADS	[Symbol]	RAILROAD	
[Symbol]	ROADS	[Symbol]	AIRPORT TERMINAL	
[Symbol]	ROADS	[Symbol]	POLITICAL SUBDIVISIONS	
[Symbol]	ROADS	[Symbol]	STATE BOUNDARY	
[Symbol]	ROADS	[Symbol]	COUNTY BOUNDARY	
[Symbol]	ROADS	[Symbol]	TOWN BOUNDARY	
[Symbol]	ROADS	[Symbol]	CITY BOUNDARY	
[Symbol]	ROADS	[Symbol]	VILLAGE BOUNDARY	
[Symbol]	ROADS	[Symbol]	URBAN COMPACT BOUNDARY	
[Symbol]	ROADS	[Symbol]	MISCELLANEOUS	
[Symbol]	ROADS	[Symbol]	VERMONT TRAIL	
[Symbol]	ROADS	[Symbol]	LEGAL TRAIL	

VERMONT GENERAL HIGHWAY MAP TOWN OF GRANVILLE

PREPARED BY THE
VERMONT AGENCY OF TRANSPORTATION
PROGRAM DEVELOPMENT DIVISION
IN COOPERATION WITH
U. S. DEPARTMENT OF TRANSPORTATION
FEDERAL HIGHWAY ADMINISTRATION



DISCLAIMER:
Highway and bridge data by Vermont Agency of Transportation. System of Technical Services. All other data from Vermont State Geographic Information System.

TOWN	LENGTH IN MILES
NO. 1	1.500
NO. 2	1.470
NO. 3	1.320
NO. 4	1.000
NO. 5	0.000
NO. 6	0.000
NO. 7	0.000
NO. 8	0.000
NO. 9	0.000
NO. 10	0.000
NO. 11	0.000
NO. 12	0.000
NO. 13	0.000
NO. 14	0.000
NO. 15	0.000
NO. 16	0.000
NO. 17	0.000
NO. 18	0.000
NO. 19	0.000
NO. 20	0.000
NO. 21	0.000
NO. 22	0.000
NO. 23	0.000
NO. 24	0.000
NO. 25	0.000
NO. 26	0.000
NO. 27	0.000
NO. 28	0.000
NO. 29	0.000
NO. 30	0.000
NO. 31	0.000
NO. 32	0.000
NO. 33	0.000
NO. 34	0.000
NO. 35	0.000
NO. 36	0.000
NO. 37	0.000
NO. 38	0.000
NO. 39	0.000
NO. 40	0.000
NO. 41	0.000
NO. 42	0.000
NO. 43	0.000
NO. 44	0.000
NO. 45	0.000
NO. 46	0.000
NO. 47	0.000
NO. 48	0.000
NO. 49	0.000
NO. 50	0.000
NO. 51	0.000
NO. 52	0.000
NO. 53	0.000
NO. 54	0.000
NO. 55	0.000
NO. 56	0.000
NO. 57	0.000
NO. 58	0.000
NO. 59	0.000
NO. 60	0.000
NO. 61	0.000
NO. 62	0.000
NO. 63	0.000
NO. 64	0.000
NO. 65	0.000
NO. 66	0.000
NO. 67	0.000
NO. 68	0.000
NO. 69	0.000
NO. 70	0.000
NO. 71	0.000
NO. 72	0.000
NO. 73	0.000
NO. 74	0.000
NO. 75	0.000
NO. 76	0.000
NO. 77	0.000
NO. 78	0.000
NO. 79	0.000
NO. 80	0.000
NO. 81	0.000
NO. 82	0.000
NO. 83	0.000
NO. 84	0.000
NO. 85	0.000
NO. 86	0.000
NO. 87	0.000
NO. 88	0.000
NO. 89	0.000
NO. 90	0.000
NO. 91	0.000
NO. 92	0.000
NO. 93	0.000
NO. 94	0.000
NO. 95	0.000
NO. 96	0.000
NO. 97	0.000
NO. 98	0.000
NO. 99	0.000
NO. 100	0.000
TOTAL	14.740

CORRECTED
0.500

9.480 CORRECTED

0.75 OLD
0.50 NEW

ACTUAL LOCATION THE 26
0.030 MI
ACTUAL LOCATION LEGAL TRAIL