

CERTIFICATE OF HIGHWAY MILEAGE
YEAR ENDING FEBRUARY 10, 2013

Received
FEB 1 2013
Policy, Planning & Intermodal
County Government Division

Fill out form, make and file copy with the Town Clerk, and mail ORIGINAL, before February 20, 2013 to:
Vermont Agency of Transportation, Division of Policy, Planning and Intermodal Development,
One National Life Drive, Montpelier, VT 05633.

We, the members of the legislative body of CORNWALL in ADDISON
on an oath state that the mileage of highways, according to Vermont Statutes Annotated, Title 19, Section 305,
added 1985, is as follows:

PART I - CHANGES TOTALS - Please fill in and calculate totals.

Town Highways	Previous Mileage	Added Mileage	Subtracted Mileage	Total	Scenic Highways
Class 1	0.000				0.000
Class 2	6.590			6.590	0.000
Class 3	25.72		0.10	25.62	0.000
State Highway	13.516	0.007		13.523	0.000
Total	45.826			45.733	0.000
* Class 1 Lane	0.000				0.000
* Class 4	1.48			1.48	
* Legal Trail	0.00				
* Unidentified Corridor	0.00				

* Mileage for Class 1 Lane, Class 4, Legal Trail, and Unidentified Corridor classifications are NOT included in total.

PART II - INFORMATION AND DESCRIPTION OF CHANGES SHOWN ABOVE.

Totals by
S. Moulton
2/6/2013

1. NEW HIGHWAYS: Please attach Selectmen's "Certificate of Completion and Opening".

2. DISCONTINUED: Please attach SIGNED copy of proceedings (minutes of meeting).

-0.05 mi CL3 TH-33 discontinued due to realignment of VT-125 and CL3 TH-4 due to replacement of B9

3. RECLASSIFIED/REMEASURED: Please attach SIGNED copy of proceedings (minutes of meeting).

Due to replacement of B9 and realignment of VT-125:
+0.007 mi VT-125
-0.05 mi CL3 TH-4

4. SCENIC HIGHWAYS: Please attach a copy of order designating/discontinuing Scenic Highways.

IF THERE ARE NO CHANGES IN MILEAGE: Check box and sign below. []

PART III - SIGNATURES - PLEASE SIGN.

Selectmen/ Aldermen/ Trustees Signatures:

A. Ferguson
[Signature]
[Signature]

T/C/V Clerk Signature:

Susana [Signature]

Date Filed:

1/30/2013

Please sign ORIGINAL and return it for Transportation signature.

AGENCY OF TRANSPORTATION APPROVAL:

Signed copy will be returned to T/C/V Clerk.

APPROVED:

[Signature]
Representative, Agency of Transportation
Jonathan Croft

DATE:

2/11/2013

Vermont Statutes Annotated

19 V.S.A. § 305. Measurement and inspection

§ 305. Measurement and inspection

(a) After reasonable notice to the selectboard, a representative of the agency may measure and inspect the class 1, 2, and 3 town highways in each town to verify the accuracy of the records on file with the agency. Upon request, the selectboard or their designee shall be permitted to accompany the representative of the agency during the measurement and inspection. The agency shall notify the town when any highway, or portion of a highway, does not meet the standards for its assigned class. If the town fails, within one year, to restore the highway or portion of the highway to the accepted standard, or to reclassify, or to discontinue, or develop an acceptable schedule for restoring to the accepted standards, the agency for purposes of apportionment under section 306 of this title shall deduct the affected mileage from that assigned to the town for the particular class of the road in question.

(b) Annually, on or before February 10, the selectboard shall file with the town clerk a sworn statement of the description and measurements of all class 1, 2, 3, and 4 town highways and trails then in existence, including any special designation such as a throughway or scenic highway. When class 1, 2, 3, or 4 town highways, trails, or unidentified corridors are accepted, discontinued, or reclassified, a copy of the proceedings shall be filed in the town clerk's office and a copy shall be forwarded to the agency.

(c) All class 1, 2, 3, and 4 town highways and trails shall appear on the town highway maps by July 1, 2015.

(d) At least 45 days prior to first including a town highway or trail that is not clearly observable by physical evidence of its use as a highway or trail and that is legally established prior to February 10, 2006 in the sworn statement required under subsection (b) of this section, the legislative body of the municipality shall provide written notice and an opportunity to be heard at a duly warned meeting of the legislative body to persons owning lands through which a highway or trail passes or abuts.

(e) The agency shall not accept any change in mileage until the records required to be filed in the town clerk's office by this section are received by the agency. A request by a municipality to the agency for a change in mileage shall include a description of the affected highway or trail, a copy of any surveys of the affected highway or trail, minutes of meetings at which the legislative body took action with respect to the changes, and a current town highway map with the requested deletions and additions sketched on it. A survey shall not be required for class 4 town highways that are legally established prior to February 10, 2006. All records filed with the agency are subject to verification in accordance with subsection (a) of this section.

(f) The selectboard of any town who are aggrieved by a finding of the agency concerning the measurement, description, or classification of a town highway may appeal to the transportation board by filing a notice of appeal with the executive secretary of the transportation board.

(g) The agency shall provide each town with a map of all of the highways in that town together with the mileage of each class 1, 2, 3, and 4 highway, as well as each trail, and such other information as the agency deems appropriate.

Excerpt of 19 V.S.A. § 305 - *Measurement and inspection* from Vermont Statutes Online located at – <http://www.leg.state.vt.us/statutes/fullsection.cfm?Title=19&Chapter=003&Section=00305>

12/27/2012

**CERTIFICATE OF HIGHWAY MILEAGE
YEAR ENDING FEBRUARY 10, 2013**

Fill out form, make and file copy with the Town Clerk, and mail ORIGINAL, before February 20, 2013 to:
Vermont Agency of Transportation, Division of Policy, Planning and Intermodal Development,
One National Life Drive, Montpelier, VT 05633.

We, the members of the legislative body of **CORNWALL** in **ADDISON** County
on an oath state that the mileage of highways, according to Vermont Statutes Annotated, Title 19, Section 305,
added 1985, is as follows:

PART I - CHANGES TOTALS - Please fill in and calculate totals.

Town Highways	Previous Mileage	Added Mileage	Subtracted Mileage	Total	Scenic Highways
Class 1	0.000				0.000
Class 2	6.590				0.000
Class 3	25.72		0.10		0.000
State Highway	13.516	0.007			0.000
Total	45.826				0.000
* Class 1 Lane	0.000				0.000
* Class 4	1.48				
* Legal Trail	0.00				
* Unidentified Corridor	0.00				

* Mileage for Class 1 Lane, Class 4, Legal Trail, and Unidentified Corridor classifications are NOT included in total.

PART II - INFORMATION AND DESCRIPTION OF CHANGES SHOWN ABOVE.

1. **NEW HIGHWAYS:** Please attach Selectmen's "Certificate of Completion and Opening".

2. **DISCONTINUED:** Please attach SIGNED copy of proceedings (minutes of meeting).

-0.05 mi CL3 TH-33 discontinued due to realignment of VT-125 and CL3 TH-4 due to replacement of B9

3. **RECLASSIFIED/REMEASURED:** Please attach SIGNED copy of proceedings (minutes of meeting).

Due to replacement of B9 and realignment of VT-125:
+0.007 mi VT-125
-0.05 mi CL3 TH-4

4. **SCENIC HIGHWAYS:** Please attach a copy of order designating/discon

Documentation
already received.
S. Moulton
Jan 2013

IF THERE ARE NO CHANGES IN MILEAGE: Check box and sign below.

PART III - SIGNATURES - PLEASE SIGN.

Selectmen/ Aldermen/ Trustees Signatures: _____

T/C/V Clerk Signature: _____ Date Filed: _____

Please sign ORIGINAL and return it for Transportation signature.

AGENCY OF TRANSPORTATION APPROVAL: Signed copy will be returned to T/C/V Clerk.

APPROVED: _____ DATE: _____
Representative, Agency of Transportation

To: File
From: S. Moulton, GIS Specialist *SM*
Date: 5 Dec 2012
Subject: VT-125 Mileage Change due to Replacement of B9, BRS 0172(6) - PIN 85E042

route log distance between TH-8 (Snake Mtn Rd) and B10 = 1.057 mi

post-project Arcmiles distance between TH-8 (Snake Mtn Rd) and B10 = 1.065 mi

difference + 0.007 mi

Total Cornwall VT-125 distance

pre-project route log measurement = 4.258 mi

post project field measurement = 4.265 mi

difference + 0.007

*Preloaded in Cert
Dec 2012*

ROAD INVENTORY FORM

VERMONT AGENCY OF TRANSPORTATION
 PLANNING DIVISION
 MAPPING AND ROAD INVENTORY SECTION

PARTY CHIEF MICHAEL TRUNZO
 RECORDER RACHEL BEAUREGARD
 TOWN OFFICIAL _____
 TITLE _____

TOWN CORNWALL
 COUNTY _____ HWY. DIST. NO. _____
 ROAD SYSTEM & NO. VT 125
 SHEET NO. 1 OF 2 DATE 4/8/11

SURFACE TYPE & WIDTH	SHOULDER TYPE & WIDTH		SIDEWALK TYPE & WIDTH		DITCHES	CONDITION	ROAD CLASS	REMARKS
	LT.	RT.	LT.	RT.				
								PRE FIELD NOTES FIELD NOTES POST FIELD NOTES
2.721 14327 (0.8589)							RIDGE RD	TH 9 ↘ .816
1.905 9832 (1.3277)							HAMLIN RD	TH 14 ↘ .521
1.384 7208							(10) ≡	.778
0.536 2822 (0.2267)							WEST ST	TH 4 ↗ TH 33 .062
0.474 2524							(9) ≡	.07
0.304 1625 (0.3078)							SNAKE MOUNTAIN RD ← TH-6	.304
0								↔ 0

0.816

1.369

0.232

0.304

ROAD INVENTORY FORM

VERMONT AGENCY OF TRANSPORTATION
 PLANNING DIVISION
 MAPPING AND ROAD INVENTORY SECTION

PARTY CHIEF MICHAEL TRUNZO

TOWN CORNWALL

RECORDER RACHEL BEAUREGARD

COUNTY _____ HWY. DIST. NO. _____

TOWN OFFICIAL _____

ROAD SYSTEM & NO. VT 125

TITLE _____

SHEET NO. 2 OF 2 DATE 4/8/11

SURFACE TYPE & WIDTH	SHOULDER TYPE & WIDTH		SIDEWALK TYPE & WIDTH		DITCHES	CONDITION	ROAD CLASS	REMARKS
	LT.	RT.	LT.	RT.				
<u>4.265</u> <u>22482</u> (<u>1.0023</u>)								<u>PRE-FIELD NOTES</u> <u>FIELD NOTES</u> <u>POST-FIELD NOTES</u> T.L. ----- .7
<u>3.565</u> <u>18829</u>								(11) X X .31
<u>3.255</u> <u>17190</u> (<u>0.2481</u>)								JAMES RD ← TH 2 → .247
<u>3.008</u> <u>15880</u> (<u>0.2366</u>)								← TH 12 LEMON FAIR RD .287

1.010

0.247

0.287

INDEX OF SHEETS
SEE SHEET 2 OF 144

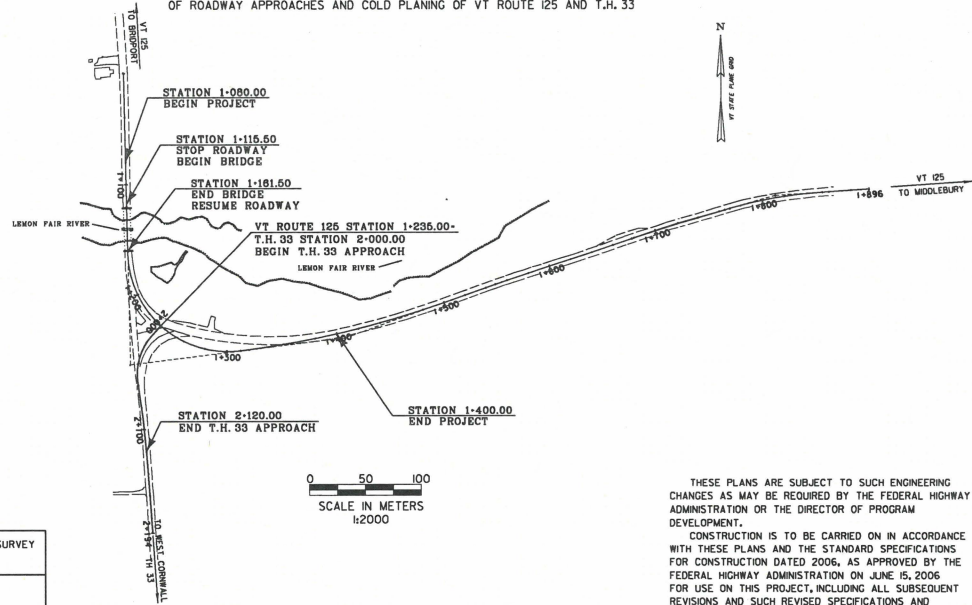
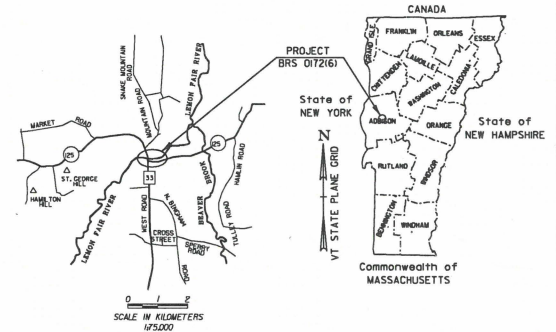
STATE OF VERMONT
AGENCY OF TRANSPORTATION



PROPOSED IMPROVEMENT
TOWN OF CORNWALL
BRIDGE PROJECT
COUNTY OF ADDISON
VT ROUTE 125 (MAJOR COLLECTOR) BRIDGE NO. 9

BEGINNING AT A POINT ON VT ROUTE 125 APPROXIMATELY 0.60 KILOMETERS EAST OF THE BRIDPORT/CORNWALL TOWN LINE
EXTENDING SOUTHERLY THEN EASTERLY ALONG VT ROUTE 125 FOR A DISTANCE OF 320 METERS AND ON TOWN HIGHWAY 33, BEGINNING
AT ITS INTERSECTION WITH VT 125 AND EXTENDING SOUTHERLY FOR A DISTANCE OF 90 METERS
LENGTH OF ROADWAY = 274.00 m 0.274 km
LENGTH OF BRIDGE = 46.00 m 0.046 km
LENGTH OF PROJECT = 320.00 m 0.320 km

WORK TO BE PERFORMED UNDER THIS PROJECT INCLUDES REPLACEMENT OF BRIDGE #9, CONSTRUCTION OF A SINGLE SPAN PLATE GIRDER SUPERSTRUCTURE ON INTEGRAL ABUTMENTS, CONSTRUCTION OF TEMPORARY BRIDGE AND TEMPORARY DETOUR APPROACHES, RECONSTRUCTION OF ROADWAY APPROACHES AND COLD PLANING OF VT ROUTE 125 AND T.H. 33

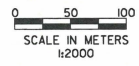


CONVENTIONAL SYMBOLS

COUNTY LINE	— — — — —
TOWN LINE	— — — — —
LIMITS OF ACCESS	— — — — —
POINT OF ACCESS	X X X X
FENCE LINE	X X X X
STONE WALL	— — — — —
TRAVELED WAY	— — — — —
GUARD RAIL	— — — — —
RAILROAD	— — — — —
SURVEY LINE	— — — — —
CULVERT	— — — — —
POWER POLE	⊕
TELEPHONE POLE	⊕
TREES	⊕
CONTROL OF ACCESS	— — — — —
PROPERTY LINE	— — — — —
R.O.W. TAKING LINE	— — — — —
SLOPE RIGHTS	— — — — —
TOP OF CUT	— — — — —
TOE OF SLOPE	— — — — —

SURVEYED BY : VTRANS & VT SURVEY
SURVEYED DATE : VARIOUS

DATUM
VERTICAL : NAVD83
HORIZONTAL : NAD83 (92)



THESE PLANS ARE SUBJECT TO SUCH ENGINEERING CHANGES AS MAY BE REQUIRED BY THE FEDERAL HIGHWAY ADMINISTRATION OR THE DIRECTOR OF PROGRAM DEVELOPMENT.
CONSTRUCTION IS TO BE CARRIED ON IN ACCORDANCE WITH THESE PLANS AND THE STANDARD SPECIFICATIONS FOR CONSTRUCTION DATED 2006, AS APPROVED BY THE FEDERAL HIGHWAY ADMINISTRATION ON JUNE 15, 2006 FOR USE ON THIS PROJECT, INCLUDING ALL SUBSEQUENT REVISIONS AND SUCH REVISED SPECIFICATIONS AND SPECIAL PROVISIONS AS ARE INCORPORATED IN THESE PLANS.

Metric
UNLESS NOTED OTHERWISE
STATIONS ARE IN KILOMETERS
ELEVATIONS ARE IN METERS
DIMENSIONS ARE IN MILLIMETERS

DIRECTOR OF PROGRAM DEVELOPMENT	
APPROVED _____	DATE _____
PROJECT MANAGER : MARTHA EVANS-MONGEON	
PROJECT NAME : CORNWALL	
PROJECT NUMBER : BRS 0172161	
SHEET 1 OF 144 SHEETS	

project plans

Moulton, Sara

From: Garbacik, Nick
Sent: Thursday, November 01, 2012 11:38 AM
To: Moulton, Sara
Subject: RE: Cornwall BRS 0172(6)

Not Yet, the RE still has them.

From: Moulton, Sara
Sent: Thursday, November 01, 2012 11:38 AM
To: Garbacik, Nick
Subject: Cornwall BRS 0172(6)

Are As-Builts available for Cornwall BRS 0172(6) -- PIN 85E042 ?

Sara Moulton, GISP
Mapping & GIS Specialist, Mapping Unit
Division of Policy and Planning
Vermont Agency of Transportation (VTrans)
Tel: 802-828-2109

ROAD INVENTORY FORM

VERMONT AGENCY OF TRANSPORTATION
 PLANNING DIVISION
 MAPPING AND ROAD INVENTORY SECTION

PARTY CHIEF Jay H. Kiltan TOWN CORNWALL
 RECORDER TRACY SIMON COUNTY ADDISON HWY. DIST. NO. 5
 TOWN OFFICIAL Raymond Pagnozzi ROAD SYSTEM & NO. T-4
 TITLE Chain SHEET NO. 1 OF 1 DATE 6/1/93

SURFACE TYPE & WIDTH	SHOULDER TYPE & WIDTH		SIDEWALK TYPE & WIDTH		DITCHES	CONDITION	ROAD CLASS	REMARKS
	LT.	RT.	LT.	RT.				
								WEST ST.
								VT. 125 ← 3 37 → VT. 12
								F-33 ↑
								3 34 60°
								2 84 DISC.
F-22								7 30
								2 14 APP.
								2 13 T-6
								30° 1 77
								1 38 30°
I-22								1 27
								30° 1 06
								0 96 30°
F-22								0 68
I-22								0 14
F-22								VT. 74 ← 0 00 → VT. 74

↓ I-22

TOWN NO.	LENGTH IN MILES	CLASS 3	CLASS 4
4	3.50		
5	1.20		
6	2.55		
7	2.05		
8	1.40		
9	1.85		
11	0.09		
12	0.75		
13	0.43		
14	0.32		
15	0.10		
16	1.25		
17	0.55		
18	1.68		
19	1.35		
20	0.18		
21	1.13		
22	0.28	(1.02)	
23		(0.10)	
24	0.11		
25	1.75		
26	0.58		
27	1.14		
28	1.05		
29	0.03	(0.27)	
30	0.11		
31		(0.02)	
32	0.10	(0.07)	
33	0.05		
34	0.04		
35	0.10		
TOTAL	25.72	1.48	

MILEAGE SUMMARY

CLASS 2		
TH-1	2.200	
TH-2	2.490	
TH-3	1.900	
TOTAL CLASS 2	6.590	
CLASS 3		
TOTAL CLASS 3	25.720	
TOTAL TOWN	32.310	
STATE HIGHWAY		
VT-30	6.359	
VT-74	2.899	
VT-125	4.258	
TOTAL STATE HIGHWAY	13.516	
TOTAL STATE	13.516	

TOTAL, TRAVELED HIGHWAYS, FEB. 10, 2010: 45.826
(Excludes Class 4 and Legal Trail Mileage)

*Replacement of BA
Project BRS 0172(4)
BSE042*

*Realign of VT-125,
TH-4 and removal
of TH-33*

Cornwall TH-4

- HIGHWAYS**
- INTERSTATE
 - U.S. ROUTE
 - STATE ROUTE
 - CLASS 1
 - CLASS 2
 - CLASS 3
 - CLASS 4
 - LEGAL TRAIL
 - INTERSTATE OR DIVIDED HIGHWAY
 - STATE - HARD SURFACE OR PAVED
 - TOWN - HARD SURFACE OR PAVED
 - GRAVEL
 - SOIL OR GRADED AND DRAINED EARTH
 - UNIMPROVED OR PRIMITIVE
 - IMPASSABLE OR UNTRAVELED
 - LEGAL TRAIL
 - DISCONTINUED
 - HIGHWAY CLASS CHANGE
 - RAILROAD

- PUBLIC LAND
- POLITICAL SUBDI
- STATE BOUND
- COUNTY BOUND
- TOWN BOUND
- VILLAGE BOUND
- URBAN COMPACT BOUNDARY
- WATER BODIES
- STREAM OR BROOK
- BRIDGE OR CULVERT
- BRIDGE OR CULVERT GREATER THAN 20'
- BRIDGE OR CULVERT 6' - 20'
- TOWN SHORT STRUCTURE
- B34 / C34 STATE BRIDGE OR CULVERT IDENTIFIER
- B34 / C34 TOWN BRIDGE OR CULVERT IDENTIFIER
- P PARK AND RIDE

- FEDERAL CLASSIFICATION IDENTIFIER**
- FAU URBAN ARTERIAL OR COLLECTOR
 - MA MAJOR ARTERIAL
 - MJC MAJOR COLLECTOR
 - MNC MINOR COLLECTOR
 - PA PRINCIPAL ARTERIAL

STRUCTURES - SURFACE WATER NOTE:

STRUCTURES:
Town short structures (bridges or culverts from 4-feet to less than 20-feet) are drawn from the Vermont Online Bridge & Culvert Inventory Tool (VOBCIT) database.
NOTE: Town shorts are not consistently tagged within VOBCIT.

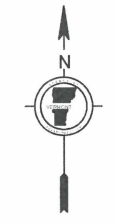
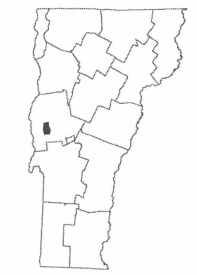
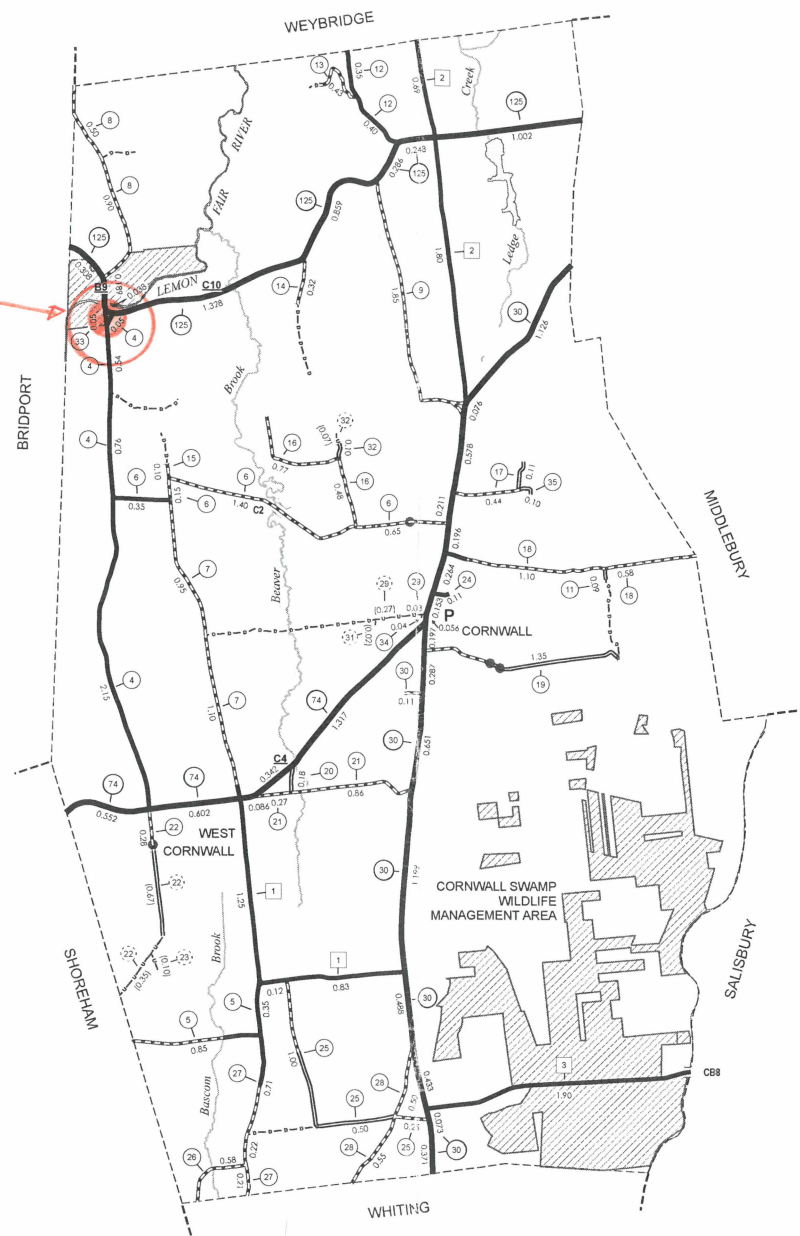
The surface waters are from the Vermont Hydrological Dataset (VHD). Only the named streams are shown.

DISCLAIMER:

The untraveled highways (laid-out town highways), discontinued highways, and legal trails shown hereon are those of which the Agency of Transportation has record; others may exist.

Highway and bridge data by the Agency of Transportation. All other data from the Vermont Center for Geographic Information.

Vermont State Plane Coordinate System
North American Datum of 1983
SPCS_Zone_Identifier: 4400
Geodetic Reference System 80
4,000-meter grid, Easting - Northing




**VERMONT
GENERAL HIGHWAY MAP**

Town of Cornwall

ADDISON COUNTY

Transportation District #5

Prepared by the
Vermont Agency of Transportation
Division of Planning, Outreach
and Community Affairs
in cooperation with
U.S. Department of Transportation
Federal Highway Administration





VT-125 Realignment at B9 in Cornwall, and adjustments to TH-4 and TH-33