

CERTIFICATE OF HIGHWAY MILEAGE  
YEAR ENDING FEBRUARY 10, 2014- 2015

Fill out form, make and file copy with the Town Clerk, and mail ORIGINAL, before February 20, 2014 to:  
Vermont Agency of Transportation, Division of Policy, Planning and Intermodal Development,  
One National Life Drive, Montpelier, VT 05633.

We, the members of the legislative body of BRISTOL in ADDISON County  
on an oath state that the mileage of highways, according to Vermont Statutes Annotated, Title 19, Section 305,  
added 1985, is as follows:

PART I - CHANGES TOTALS - Please fill in and calculate totals.

Town Highways	Previous Mileage	Added Mileage	Subtracted Mileage	Total	Scenic Highways
Class 1	1.225			1.225	0.000
Class 2	11.090			11.090	0.000
Class 3	24.13			24.13	0.000
State Highway	13.353			13.353	0.000
<b>Total</b>	<b>49.798</b>			<b>49.798</b>	<b>0.000</b>
* Class 1 Lane	0.000				
* Class 4	5.60			5.60	0.000
* Legal Trail	0.00				
* Unidentified Corridor	0.00				

\* Mileage for Class 1 Lane, Class 4, Legal Trail, and Unidentified Corridor classifications are NOT included in total.

PART II - INFORMATION AND DESCRIPTION OF CHANGES SHOWN ABOVE.

1. NEW HIGHWAYS: Please attach Selectmen's "Certificate of Completion and Opening".
2. DISCONTINUED: Please attach SIGNED copy of proceedings (minutes of meeting).
3. RECLASSIFIED/REMEASURED: Please attach SIGNED copy of proceedings (minutes of meeting).
4. SCENIC HIGHWAYS: Please attach a copy of order designating/discontinuing Scenic Highways.

IF THERE ARE NO CHANGES IN MILEAGE: Check box and sign below.

PART III - SIGNATURES - PLEASE SIGN.

Selectmen/ Aldermen/ Trustees Signatures:

*[Handwritten signatures: John Hefernan, Sharon Campagna, Phillip Stetler]*

T/C/V Clerk Signature:

*[Handwritten signature]*

Date Filed:

1-19-2015

Please sign ORIGINAL and return it for Transportation signature.

AGENCY OF TRANSPORTATION APPROVAL:

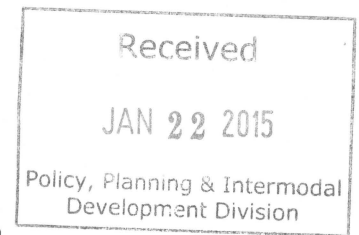
Signed copy will be returned to T/C/V Clerk.

APPROVED:

*[Handwritten signature]*  
 Representative, Agency of Transportation  
 Johnathan Croft

DATE:

1/22/2015



## Vermont Statutes Annotated

### 19 V.S.A. § 305. Measurement and inspection

#### § 305. Measurement and inspection

(a) After reasonable notice to the selectboard, a representative of the agency may measure and inspect the class 1, 2, and 3 town highways in each town to verify the accuracy of the records on file with the agency. Upon request, the selectboard or their designee shall be permitted to accompany the representative of the agency during the measurement and inspection. The agency shall notify the town when any highway, or portion of a highway, does not meet the standards for its assigned class. If the town fails, within one year, to restore the highway or portion of the highway to the accepted standard, or to reclassify, or to discontinue, or develop an acceptable schedule for restoring to the accepted standards, the agency for purposes of apportionment under section 306 of this title shall deduct the affected mileage from that assigned to the town for the particular class of the road in question.

(b) Annually, on or before February 10, the selectboard shall file with the town clerk a sworn statement of the description and measurements of all class 1, 2, 3, and 4 town highways and trails then in existence, including any special designation such as a throughway or scenic highway. When class 1, 2, 3, or 4 town highways, trails, or unidentified corridors are accepted, discontinued, or reclassified, a copy of the proceedings shall be filed in the town clerk's office and a copy shall be forwarded to the agency.

(c) All class 1, 2, 3, and 4 town highways and trails shall appear on the town highway maps by July 1, 2015.

(d) At least 45 days prior to first including a town highway or trail that is not clearly observable by physical evidence of its use as a highway or trail and that is legally established prior to February 10, 2006 in the sworn statement required under subsection (b) of this section, the legislative body of the municipality shall provide written notice and an opportunity to be heard at a duly warned meeting of the legislative body to persons owning lands through which a highway or trail passes or abuts.

(e) The agency shall not accept any change in mileage until the records required to be filed in the town clerk's office by this section are received by the agency. A request by a municipality to the agency for a change in mileage shall include a description of the affected highway or trail, a copy of any surveys of the affected highway or trail, minutes of meetings at which the legislative body took action with respect to the changes, and a current town highway map with the requested deletions and additions sketched on it. A survey shall not be required for class 4 town highways that are legally established prior to February 10, 2006. All records filed with the agency are subject to verification in accordance with subsection (a) of this section.

(f) The selectboard of any town who are aggrieved by a finding of the agency concerning the measurement, description, or classification of a town highway may appeal to the transportation board by filing a notice of appeal with the executive secretary of the transportation board.

(g) The agency shall provide each town with a map of all of the highways in that town together with the mileage of each class 1, 2, 3, and 4 highway, as well as each trail, and such other information as the agency deems appropriate.

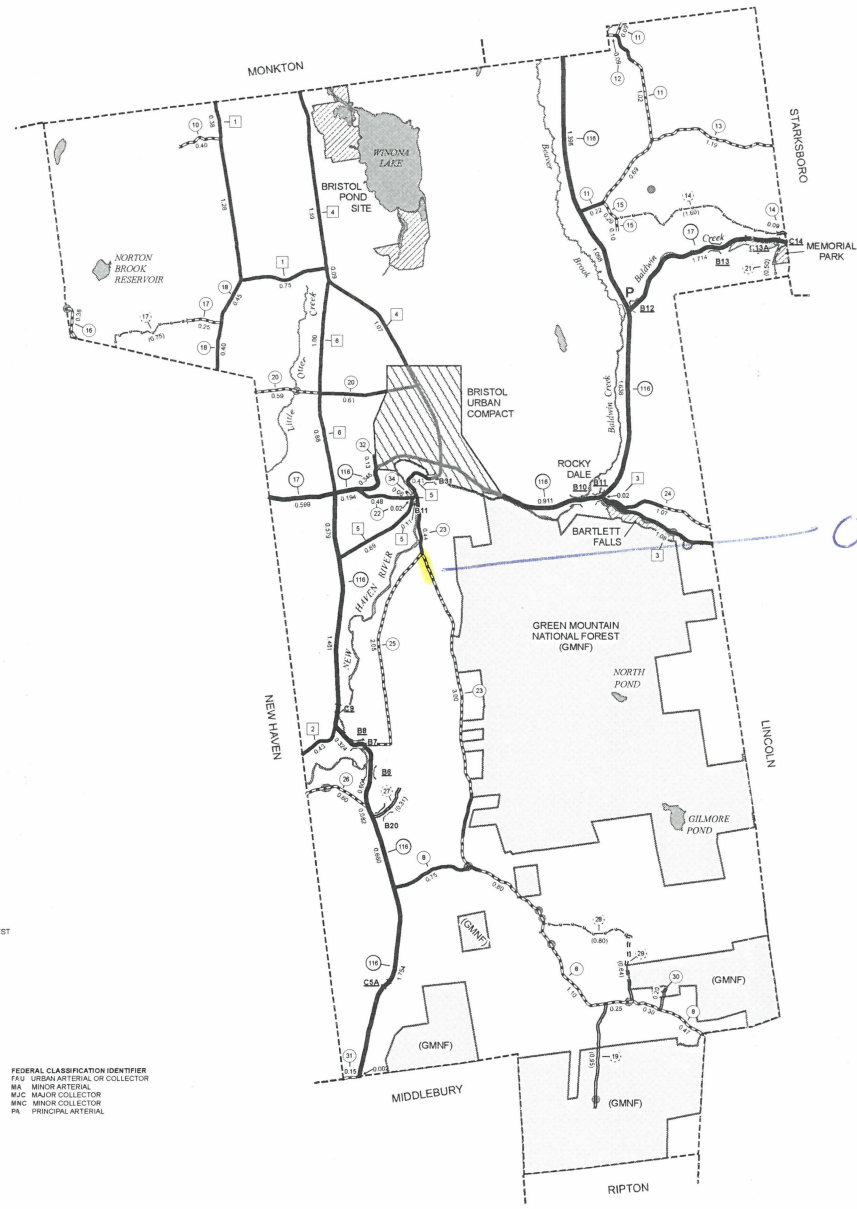
Excerpt of 19 V.S.A. § 305 - *Measurement and inspection* from Vermont Statutes Online located at – <http://www.leg.state.vt.us/statutes/fullsection.cfm?Title=19&Chapter=003&Section=00305>

TOWN HWY. No.	LENGTH IN MILES CLASS 3	CLASS 4
8	3.67	
10	0.40	
11	2.32	
12	0.09	
13	1.19	
14	0.09	(1.60)
15	0.30	
16	0.38	
17	0.25	(0.75)
18	0.85	
19		(0.95)
20	1.20	
21		(0.50)
22	0.50	
23	3.44	
24	1.07	
25	2.05	
26	0.60	
27		(0.31)
28		(0.80)
29		(0.64)
30	0.20	
31	0.15	
32	0.13	
34	0.06	
300	0.27	
302	0.53	
304	0.15	
306	0.20	
308	0.23	
310	0.23	
312	0.06	
314	0.34	
316	0.32	
318	0.36	
320	0.20	
322	0.04	
324	0.08	
325	0.11	
328	0.15	
327	0.15	
328	0.14	
330	0.15	(0.05)
332	0.07	
334	0.15	
336	0.10	
338	0.79	
339	0.07	
340	0.10	
342	0.24	
344	0.05	
346	0.21	
<b>TOTAL</b>	<b>24.13</b>	<b>5.60</b>

**MILEAGE SUMMARY**

CLASS No.	LENGTH	TOTAL CLASS	TOTAL TOWN
CLASS 1			
TH-1	1.225	1.225	1.225
<b>TOTAL CLASS 1</b>			<b>1.225</b>
CLASS 2			
TH-1	2.410	2.410	2.410
TH-2	0.430	0.430	0.430
TH-3	1.100	1.100	1.100
TH-4	3.650	3.650	3.650
TH-5	1.500	1.500	1.500
TH-6	1.880	1.880	1.880
<b>TOTAL CLASS 2</b>			<b>11.090</b>
CLASS 3			
<b>TOTAL CLASS 3</b>			<b>24.13</b>
<b>TOTAL TOWN</b>			<b>36.445</b>
STATE HIGHWAY			
VT-17	2.313	2.313	2.313
VT-115	11.040	11.040	11.040
<b>TOTAL STATE HIGHWAY</b>			<b>13.353</b>

**TOTAL, TRAVELED HIGHWAYS, FEB. 10, 2014: 49,798**  
 (Excludes Class 4, Legal Trail, and Unidentified Corridor Mileage)

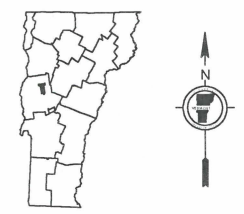


*added 1,400' of pavement*


- HIGHWAYS**
- INTERSTATE
  - U.S. ROUTE
  - STATE ROUTE
  - CLASS 1
  - CLASS 2
  - CLASS 3
  - CLASS 4
  - LEGAL TRAIL
  - INTERSTATE OR DIVIDED HIGHWAY
  - STATE - HARD SURFACE OR PAVED
  - TOWN - HARD SURFACE OR PAVED
  - GRAVEL
  - SOIL OR GRADED AND DRAINED EARTH
  - UNIMPROVED OR PRIMITIVE
  - IMPASSABLE OR UNTRAVELED
  - LEGAL TRAIL
  - DISCONTINUED
  - HIGHWAY CLASS CHANGE
  - RAILROAD
  - INACTIVE RAILROAD
  - NFR NATIONAL FOREST ROAD
  - SFH STATE FOREST HIGHWAY
  - PARK AND RIDE
  - PUBLIC LAND - GREEN MOUNTAIN NATIONAL FOREST
  - PUBLIC LAND - STATE/MUNICIPAL
  - POLITICAL SUBDIVISIONS
  - STATE BOUNDARY
  - COUNTY BOUNDARY
  - TOWN BOUNDARY
  - VILLAGE BOUNDARY
  - URBAN COMPACT BOUNDARY
  - WATER BODY
  - STREAM OR BROOK
  - BRIDGE OR CULVERT
  - BRIDGE OR CULVERT > 20'
  - BRIDGE OR CULVERT < 20'
  - VOBCIT BRIDGE
  - VOBCIT CULVERT > 20'
  - VOBCIT CULVERT < 20'
  - STATE BRIDGE OR CULVERT IDENTIFIER
  - TOWN BRIDGE OR CULVERT IDENTIFIER
  - FEDERAL CLASSIFICATION IDENTIFIER
  - FAU URBAN ARTERIAL OR COLLECTOR
  - MA MINOR ARTERIAL
  - MAC MAJOR COLLECTOR
  - MIC MINOR COLLECTOR
  - PA PRINCIPAL ARTERIAL

**DISCLAIMER**  
 The untraveled highways (lad-out town highways), discontinued highways, and legal trails hereon are those of which the Agency of Transportation has records; others may exist.  
 Highway and bridge data by the Agency of Transportation. Town short structures are drawn from the Vermont Online Bridge & Culvert Inventory Tool (VOBCIT) database. All other data from the Vermont Center for Geographic Information. Only named streams are shown.

Vermont State Plane Coordinate System  
 North American Datum of 1983  
 SPCS\_Zone\_Identifier: 4400  
 Geodetic Reference System 80  
 4,000-meter grid, Easting - Northing



**VERMONT**  
**GENERAL HIGHWAY MAP**  
**Town of Bristol**  
 ADDISON COUNTY  
 Transportation District #5  
 Prepared by the  
 Vermont Agency of Transportation  
 Division of Policy, Planning and Intermodal Development  
 in cooperation with  
 U.S. Department of Transportation  
 Federal Highway Administration  
 Mileage as of February 10, 2014  
 Map prepared October 07, 2014  
 SCALE 1:31,680



452,000

454,000

456,000

TOWN HWY. No.	LENGTH IN MILES CLASS 3	CLASS 4	TOWN ROAD NAME
300	0.27		PLANK RD
302	0.53		PINE ST
304	0.15		ELM ST
306	0.20		W PLEASANT ST
308	0.23		PLEASANT ST
310	0.23		CHURCH ST
312	0.06		TH 321
314	0.34		LIBERTY ST
316	0.32		MUNSILLAV
318	0.36		MAPLE ST
320	0.20		TAYLORAV
322	0.04		SCHOOL ST
324	0.08		PARK PL
325	0.11		MEADOW LN
326	0.15		CRESCENT ST
327	0.15		DEWING LN
328	0.14		FITCH AV
330	0.15		SPRING ST
330		(0.05)	SPRING ST
332	0.07		LAWRENCE LN
334	0.15		GARFIELD ST
336	0.10		MOUNTAIN VIEW ST
338	0.79		MOUNTAIN ST
339	0.07		MOUNTAIN ST
340	0.10		BASIN ST
342	0.24		MOUNTAIN TERR
344	0.05		HIGH ST
346	0.21		LOWER MEADOW LN
<b>TOTAL</b>	<b>5.49</b>	<b>0.05</b>	

MILEAGE SUMMARY

CLASS 1		
TH-1	1.225	
<b>TOTAL CLASS 1</b>	<b>1.225</b>	
CLASS 2		
TH-4	0.930	
TH-5	0.180	
<b>TOTAL CLASS 2</b>	<b>1.110</b>	
CLASS 3		
<b>TOTAL CLASS 3</b>	<b>5.49</b>	
<b>TOTAL TOWN</b>	<b>7.825</b>	
<b>TOTAL STATE</b>	<b>0</b>	

TOTAL TRAVELED HIGHWAYS, FEB. 10, 2014: 7.825  
(Excludes Class 4, Legal Trail, and Undersized Corridor Mileage)



- HIGHWAYS**
- INTERSTATE OR DIVIDED HIGHWAY
  - STATE - HARD SURFACE OR PAVED
  - TOWN - HARD SURFACE OR PAVED
  - GRAVEL
  - SOIL OR GRADED AND DRAINED EARTH
  - UNIMPROVED OR PRIMITIVE
  - IMPASSABLE OR UNTRAVELED
  - LEGAL TRAIL
  - DISCONTINUED
  - HIGHWAY CLASS CHANGE
  - RAILROAD
  - INACTIVE RAILROAD
  - NATIONAL FOREST ROAD
  - STATE FOREST HIGHWAY
  - PARK AND RIDE
- PUBLIC LAND - GREEN MOUNTAIN NATIONAL FOREST**
- PUBLIC LAND - STATE/MUNICIPAL**
- POLITICAL SUBDIVISIONS**
- STATE BOUNDARY
  - COUNTY BOUNDARY
  - TOWN BOUNDARY
  - VILLAGE BOUNDARY
  - URBAN COMPACT BOUNDARY
  - WATER BODY
  - STREAM OR BROOK
  - BRIDGE OR CULVERT
  - BRIDGE OR CULVERT > 20'
  - BRIDGE OR CULVERT 0' - 20'
  - VORCIT BRIDGE
  - VORCIT CULVERT > 0'
- FEDERAL CLASSIFICATION IDENTIFIER**
- FAU URBAN ARTERIAL OR COLLECTOR
  - MA MAJOR ARTERIAL
  - MJC MAJOR COLLECTOR
  - MNC MINOR COLLECTOR
  - PA PRINCIPAL ARTERIAL
- B34 / C34 STATE BRIDGE OR CULVERT IDENTIFIER**
- B34 / C34 TOWN BRIDGE OR CULVERT IDENTIFIER**


**DISCLAIMER**  
The untraveled highways (paid-out town highways), discontinued highways, and legal trails herein are those of which the Agency of Transportation has record, others may exist.

Highway and bridge data by the Agency of Transportation. Town short structures are drawn from the Vermont Online Bridge & Culvert Inventory Tool (VORCIT) database. All other data from the Vermont Center for Geographic Information. Only named streams are shown.

Vermont State Plane Coordinate System  
North American Datum of 1983  
SPCS\_Zone\_Identifier: 4400  
Geocentric Reference System 80  
2,000-meter grid, Easting - Northing

VERMONT  
GENERAL HIGHWAY MAP  
**Urban Compact of  
Bristol**

ADDISON COUNTY  
Transportation District #5  
Prepared by the  
Vermont Agency of Transportation  
Division of Policy, Planning and Intermodal Development  
in cooperation with  
U.S. Department of Transportation  
Federal Highway Administration



452,000

454,000

456,000