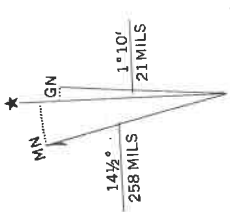


CONTOUR INTERVAL 20 FEET  
 NATIONAL GEODETIC VERTICAL DATUM OF 1929



43° 37' 30" W  
 73° 22' 30" S  
 6371 III SW

Mapped by the Geological Survey  
 1946

ROAD CLASSIFICATION

Medium-duty ..... Light-duty .....

Unimproved dirt =====

State Route ○

FAIR HAVEN 2.9 MI.  
 GRANVILLE 17 MI.

(Thorn Hill)  
 6371 III SE

VERMONT NEW YORK  
 H A M P T O N

WASHINGTON CO  
 RUTLAND CO

POLITNEY  
 H A M P T O N

WATERHALL

Hubbardton

West Haven

Coggman Creek

HACKETT DAM

Turnpike Sch  
 B.M.  
 977

Center Sch  
 B.M.  
 182

HITCHCOCK  
 B.M.  
 368

Foxbes Hill  
 595

Carver Falls Dam  
 CARVER FALLS  
 CEM.

MARKETT DAM COM.

- ✓ 1839
- ✓ 1855
- ✓ 1849
- ✓ 1892
- ✓ 1855

1978                      1986                      1981

- ✓ 1877
- ✓ 1885
- ✓ 1851
- ✓ 1865
- ✓ 1852
- ✓ 1888

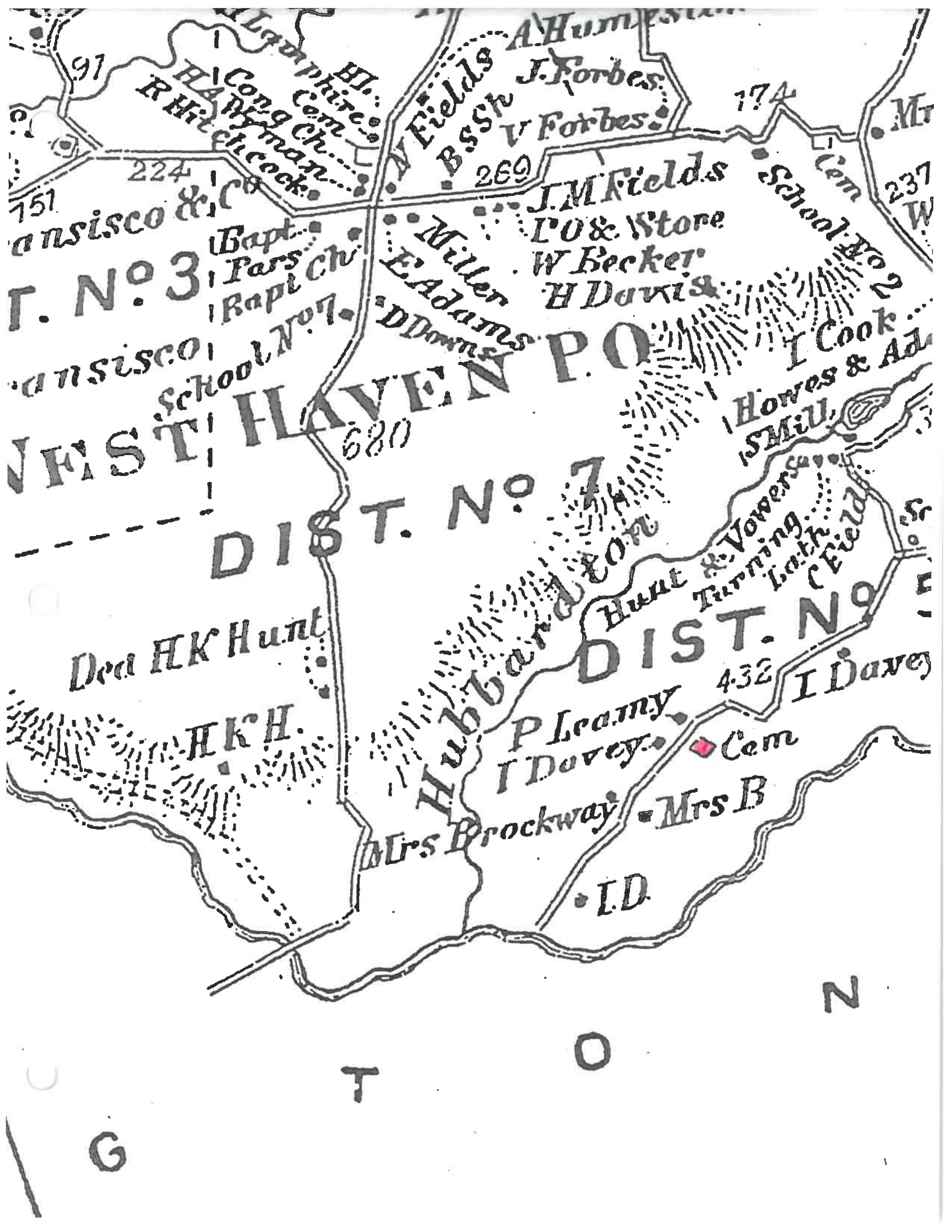
GOOD STONES

1927 - 1986

1924 - 1981

1893

1840



97  
151  
224  
Cong. Ch.  
R. Hitchcock  
Bapt. Pars. Ch.  
Bapt. Ch.  
School No. 1

A. Humphreys  
J. Forbes  
V. Forbes  
B. S. S. N.  
269  
J. M. Fields  
L. O. & Store  
W. Becker  
H. Davis

174  
237  
W  
School No. 2  
Cem

Sanisco & Co  
T. N. O. 3  
Sanisco School No. 1

Miller  
E. Adams  
D. Downs  
P. O.

I. Cook  
Howes & Adams  
Mill

DIST. NO. 7  
Hubbard Co.

Hunt & Vowers  
Turning  
Lath  
C. Field

Deed H. K. Hunt  
H. K. H.

P. Leamy  
I. Dovey  
4-32  
I. Davey  
Cem  
Mrs. Brockway  
Mrs. B  
I. D.

N

O

T

G

The Hackett Dam Cemetery is located southwest of the intersection on TH 13. Looking at several maps there are about 6 houses in the area of the dead end road. The dates of the death on the stones that I could read are:

1839  
1847  
1851, 1852, 1855 (2)  
1865  
1877  
1885, 1888  
1892

The new stones:

B = 1927 D = 1996  
B = 1924 D = 1981  
D = 1893  
D = 1940  
D = 1978

There are several stones that need cleaning and I could not read the dates.

Looking at the dates that cover the years 1839 to 1996 the road has been used for why over 15 years in fact over 170 years.

Print this page in a more readable format: Click **Print** next to the lower-left corner of the map.



West Haven, VT



HACKETT

DAM

CEMETERY



Print this page in a more readable format: Click **Print** next to the lower-left corner of the map.



West Haven, VT

19 - 438

*[Faint, mostly illegible handwritten text, possibly a letter or report.]*

State of Tennessee  
County of Putnam  
Town of West Haven

CERTIFICATE OF THE SELECTMEN  
TO DRUGGIST JANE P. H. HAY

We the undersigned Selectmen of the Town of West Haven, County of Putnam and State of Tennessee, having fully complied with Section 2074 of the Kentucky Statute (Rev. 1917), as amended, appointed the 12th day of September A.D. 1951, at 1 o'clock P. M. on the afternoon on the same day commencing the business of receiving from those who desired and furnished and returning all pertinent information, after having given notice of the time and place by publishing a notice of such election in the Town Hall Office in said Town of West Haven and in the Town Hall in writing in said Town of West Haven and more than twelve (12) days previous to said meeting, and also giving notice of the time and place of such hearing by sending such notice, by registered mail, more than twelve (12) days previous to the date of such meeting, to the last known address of all persons owning and interested in lands adjoining the highway

I, the undersigned, do hereby certify that the following is a true and correct copy of the original as the same appears in the records of the Town of West Haven, Connecticut, to-wit:

A certain petition of the  
 Town of West Haven, Connecticut  
 for the purpose of  
 the establishment of a  
 highway in the  
 Town of West Haven, Connecticut  
 to-wit:

A certain petition of the  
 Town of West Haven, Connecticut  
 for the purpose of  
 the establishment of a  
 highway in the  
 Town of West Haven, Connecticut  
 to-wit:

After hearing all of the parties appearing or interested in the matter about the highway hereinafter mentioned and described and after examining the petition aforesaid and that the following highway be declared as a highway:

Commencing at a point approximately five (5) rods southwesterly from the building hereinafter described and located on the westerly side of the Buller Road as called and also known as the Green Road as called and thence in a southerly direction along said road as it runs and thence to the Buller Road and which is designated and known as Road # 13. Said road has not been used or travelled by the public for many years.

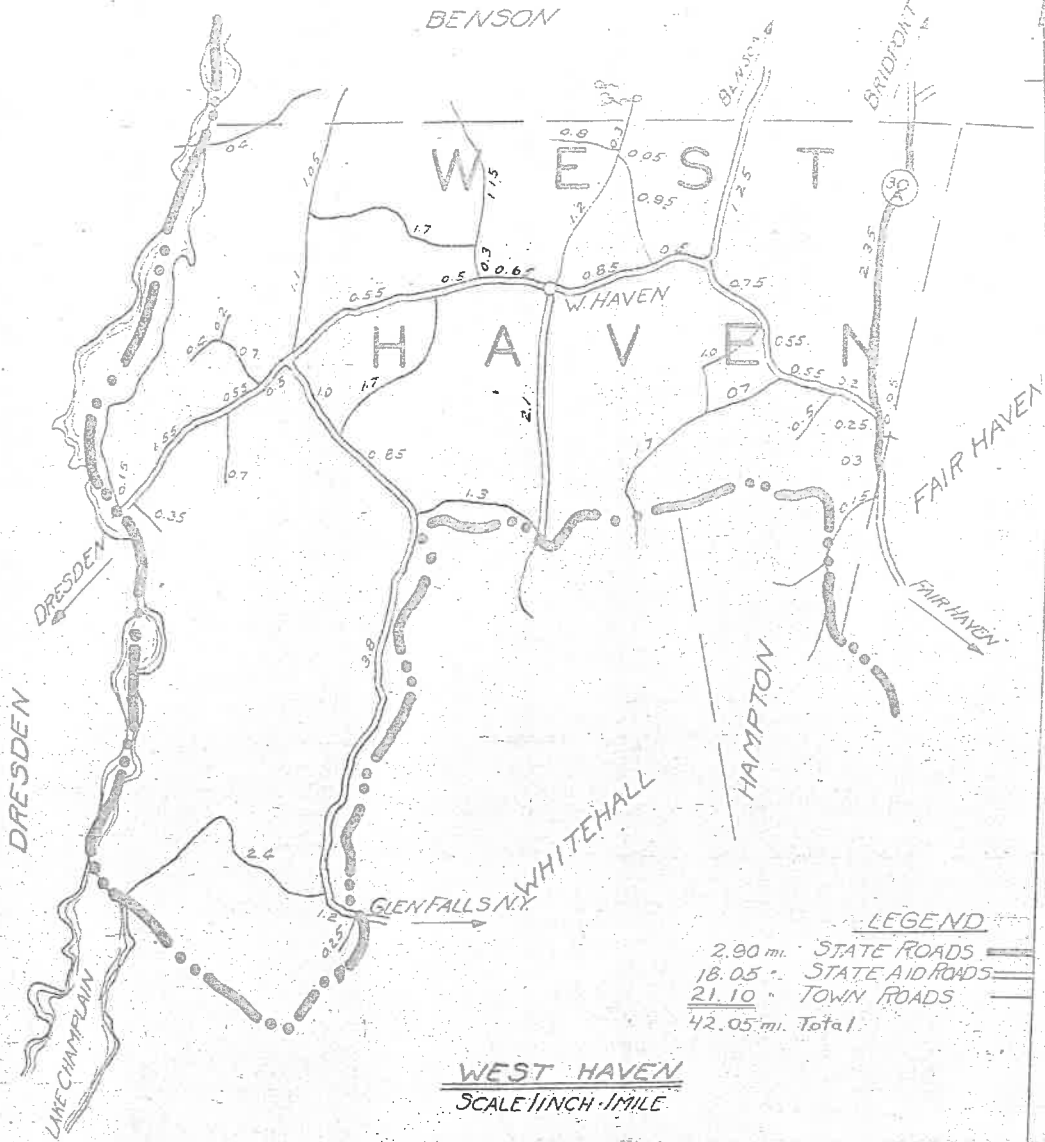
Dated at West Haven, County of Fairfield and State of Connecticut on the 26th day of September, 1951

Received for  
 Record October  
 15, 1951  
 a the  
 Clerk

Substantive of the Town of  
 West Haven  
 Elmer Brown  
 Mayor  
 George H. Black Jr.



NEW YORK



WEST HAVEN  
SCALE 1 INCH = 1 MILE

Measured by - Tuthery - 10/27/31  
District No. 3

F. B. [Signature] 9/12/31  
6317